



Republic of the Philippines  
**Department of Environment and Natural Resources**  
MIMAROPA Region  
PROVINCIAL ENVIRONMENT AND NATURAL RESOURCES OFFICE  
Bgy. Sta. Monica, Puerto Princesa City, Palawan  
Telfax No. (048) 434 - 8791  
Email Add: [penropalawan@denr.gov.ph](mailto:penropalawan@denr.gov.ph)

November 15, 2022

**MEMORANDUM**

**FOR :** The Regional Executive Director  
DENR MIMAROPA Region  
1515 DENR By the Bay Building, Roxas Boulevard,  
Barangay 668, Ermita, Manila

**THRU :** The OIC, ARD for Technical Services

**FROM :** The Provincial Environment and  
Natural Resources Officer

**SUBJECT :** REPORT/UPDATE RE: CONSOLIDATED LAWIN PATROLS  
CONDUCTED FOR THE MONTH OF SEPTEMBER AND  
SUMMARY OF ACCOMPLISHMENT

Respectfully forwarded is the memorandum of CENRO Coron, Palawan dated September 24, 2022 relative the above subject.

As reported, a total of 52.08 kilometers distance as for the period of September 21, 2022 to October 20, 2022. *(Please refer to the attached matrix of the report)*

For information and further instruction on the matter.

For the PENRO;

  
**RONIE B. GANDEZA**  
OIC Chief, Technical Services Division  
In Charge, Office of the PENRO

Copy Furnished:  
CENRO Coron, Palawan  
<cenrocoron@denr.gov.ph>  
KVE/MES Doc. No. 2022-10331

DENR-PALAWAN  
PENRO-RECORDS  
**RELEASED**  
By Gloria  
Date: 7 NOV 2022 CN 22-3104



Republic of the Philippines  
Department of Environment and Natural Resources  
**MIMAROPA REGION**  
Community Environment and Natural Resources Office  
Barangay Poblacion 5, Coron, Palawan

MEMORANDUM

FOR : The Regional Executive Director  
DENR-RIV MIMAROPA  
1515 L&S Bldg. Roxas, Blvd.  
Ermita, Manila


THRU : The Provincial Environment and  
Natural Resources Officer

FROM : The OIC – Community Environment and  
Natural Resources Officer

DATE : September 24, 2022

SUBJECT : **REPORT/UPDATE RE: CONSOLIDATED LAWIN PATROLS  
CONDUCTED FOR THE MONTH OF SEPTEMBER AND  
SUMMARY OF ACCOMPLISHMENT.**

**DENR PENRO  
PALAWAN RECORDS  
RECEIVED**

BY:   
DATE: 11-10-2022 CN 22-10331


Forwarded herewith are copies of reports/updates and summary of Lawin Patrolling conducted within the conservation area of CENRO Coron, Palawan from **September 21, 2022 to October 20, 2021** with a total of **52.08** kilometers.

To date, the Lawin Unit accomplished a total of **756.55** kilometers distance patrolled with within our area of jurisdiction/Conservation Area or an equivalent of **126.09%** against our annual target of **600** kilometers.


Patrolling within the above period was maximized to surpass the targeted patrol/route. This is to ensure continuous monitoring and regular presence of our personnel within our territorial jurisdiction.

Furthermore, the sectors were deployed and continuing establishment and manning on Forest Product Monitoring Stations (FPMS) to intensify all environmental related activities in the field.

For information and record.




RODNEY G. VERIAN  
OIC - CENRO



\*ems/laiq



Republic of the Philippines  
Department of Environment and Natural Resources  
**MIMAROPA REGION**  
Community Environment and Natural Resources Office  
Barangay Poblacion 5, Coron, Palawan



FOR : The OIC - Community Environment and Natural Resources Officer

FROM : The Data Manager – Lawin/Forest Protection Unit

DATE : October 22 2022

SUBJECT : **SUBMISSION OF MONTHLY LAWIN PATROL DATA AND ACCOMPLISHMENT FOR THE MONTH OF OCT. 2022**

Respectfully submitted is our Monthly Report of Lawin Patrol Accomplishment for the month of October 2022 of CENRO - Coron covering the period from **September 21 to October 20, 2022.**

For the period stated above, we have earned a total of **Eight (8)** patrols with a total of **34.83** kilometers distance consolidated data from patrol teams patrolled within our area of jurisdiction for the month.

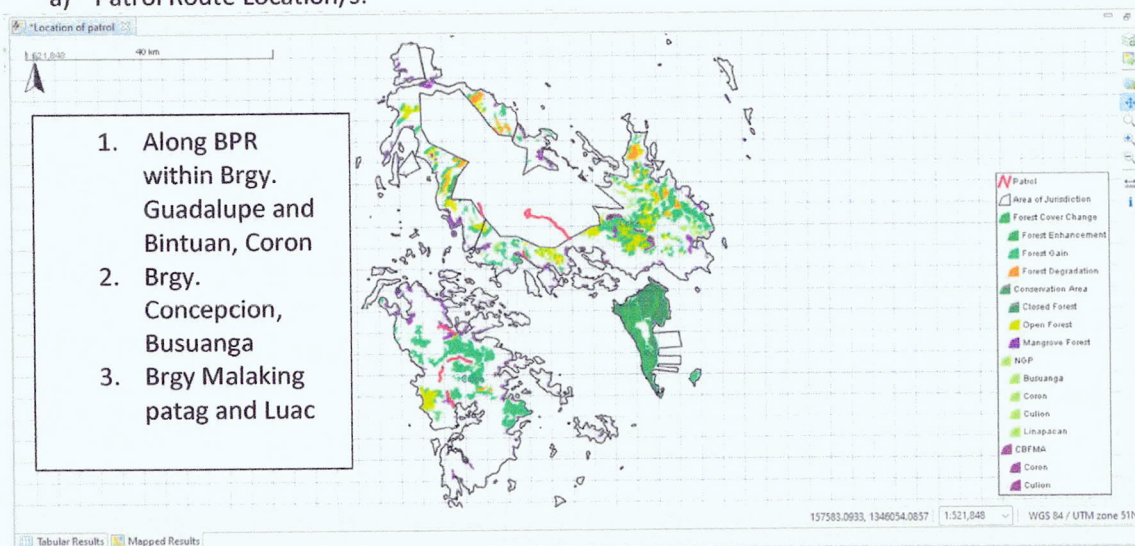
Patrol Details:

NO	PATROL ID NUMBER	PATROL PATROL LOCATION	PATROL DATE	Team (1,2,3 &4)	Distance (km)
1	175309_001033	Guadalupe-Bintuan, Coron	09/27-28/2022	1	13.35
2	175309_001036	Bintuan, Coron	10/05/2022	1	1.71
3	175309_001037	Concepcion, Busuanga	10/12/2022	2	2.67
4	175309_001031	Malaking Patag, Culion	09/21/2022	3	3.40
5	175309_001032	Balanga, Luac, Culion	09/22/2022	3	4.30
6	175309_001034	Deta, Malaking Patag, Culion	10/05/2022	3	2.59
7	175309_001035	Malaking Patag, Culion	10/07/2022	3	2.37
8	175309_001039	Cabulihan, Malaking Patag, Culion	10/17/2022	3	4.44
		Coron Team			15.06
		Busuanga Team			2.67
		Culion Team			17.10
		Linapacan Team			0.00
		<b>Total</b>			<b>34.83</b>



1. Patrol location, Observations/Threats, Action Taken or Apprehensions during our patrolling/monitoring;

a) Patrol Route Location/s:



b) Threat observed location:

No threats observed and recorded as of the above period during the conduct of Lawin Patrolling.

c) Patroller's Accomplishments for the above period in Kilometer Distance:

Forest Ranger	Patrol Distance Accomplished
IBRAHEM FACTUAR	21.70
JULIUS SORREDA	19.98
MARK ANGELO FACTUAR	19.98
RODERICK VALLEJO	19.98
ALBERT ABARING	19.02
DARIUS JAGMIS	19.02
DENNIS JAGMIS	19.02
ELIZALDE SEGUNDO	19.02
HARLAN ILOVINO	19.02
PAUL VINCENT PALAO	17.12
LYNETH ILOVINO	13.35
REYMOND FERNANDEZ	12.68
PATRICK ISRAEL PANLILIO	11.64
MARY MAY SORREDA	2.67
RENIEL OLIVER FUENTES	2.67



d) Documentaries during Lawin patrolling and monitoring with our AOR;



e) Ongoing FPMS repair and construction (Coron, Culion and Busuanga)



San Nicolas, Coron


Old Busuanga, Busuanga

Baldat, Culion

Dipulao, Brgy. Poblacion 6, Coron



f) Joint operation/Patrolling and monitoring with PNP Maritime within BPR Area:



Information and Activities:

- A) Conduct continuous regular patrolling and monitoring with in each area of jurisdiction to emphasize the presence of personnel on the field.
- B) Coordination to uniform personnel to strengthen enforcement on forest protection and other related environmental activities.
- C) Continuous construction/establishment and manning of Forest Product Monitoring Station on identified sites.
- D) Some selected Lawin patrol member standby for the upcoming ENR Academy training for Non-Forester Graduates at Caranglan, Nueva Ecija and the Lawin refresher course at Pampanga, respectively.

For information, record and further instruction/s

Prepared by:

**ELIZALDE M. SEGUNDO**

FTII/Data Manager/FPU

**LYNETH A. ILOVINO**

FR/Asst. Data Manager

Noted and attested by:

**QUERUBIN QUINTANA**

FII/Chief - MES



## Forest Protection Effectiveness Report

### Region 04B - Coron

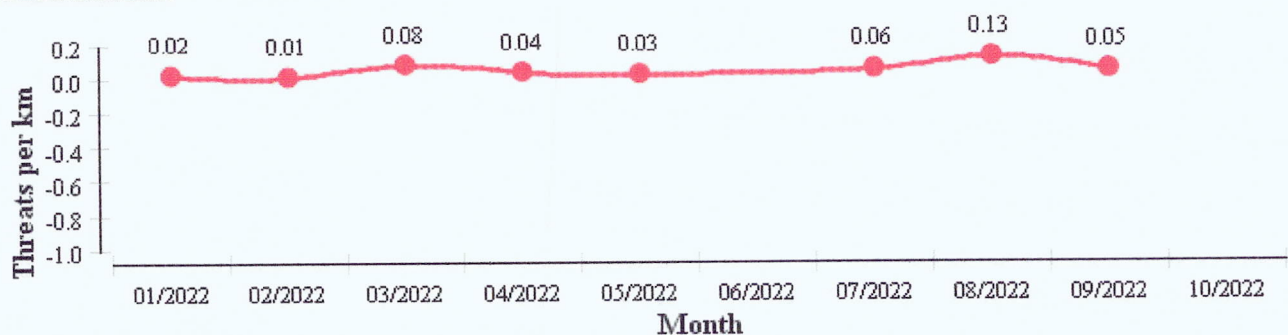
Number of days analyzed: 295

23 Oct 2022 11:25 AM

This reports presents trends in observations of forest condition, regeneration, threats and indicator species. The combined presentation allows for an evaluation if protection efforts are effective, conservation targets are met and the forest achieves the desired future forest condition. Protection efforts are effective, when records of forest condition, regeneration and indicator species show an upward trend towards more observations more and denser regeneration, particularly in degraded forest areas. Increasing trends in indicator species suggest that the improved forest condition is providing a better habitat for forest dependent species. All trends presented are put in relation to the patrol effort to provide comparability. Forest cover data were derived from 2003 and 2010 NAMRIA land cover maps.

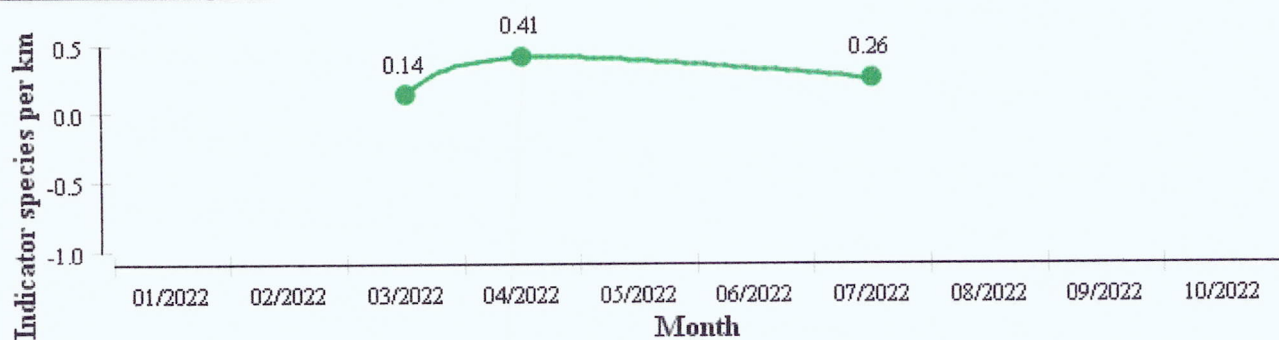
### Trends of Observations per Patrol Kilometer in the Forest Conservation Area

#### Trend in Threats



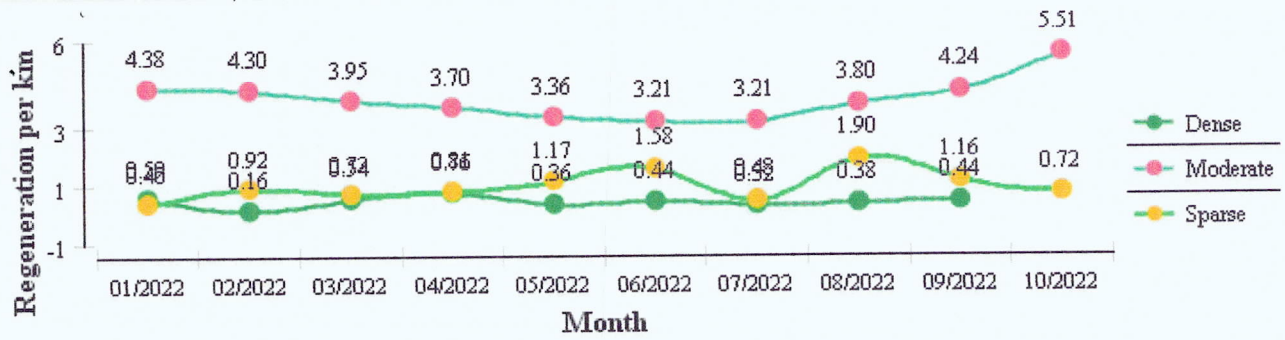
A decreasing trend in threats in the forest conservation area mean effective forest protection; an increasing trend means the opposite.

#### Trend in Indicator Species



An increasing trend in indicator species in the forest conservation area means effective forest protection; a decreasing trend means the opposite.

### Trends in Regeneration Density



An increasing trend in regeneration means effective forest protection; a decreasing trend means the opposite.

### Trends of most common Threats

