




Republic of the Philippines
Department of Environment and Natural Resources
MIMAROPA REGION
PROVINCIAL ENVIRONMENT AND NATURAL RESOURCES OFFICE
Bgy. Sta. Monica, Puerto Princesa City, Palawan
Telfax No. (048) 434-8791
Email Add: penro@denr.gov.ph



November 17, 2022

MEMORANDUM

FOR : The Regional Executive Director
1515 DENR By the Bay Bldg. Roxas Blvd.
Brgy. 668, Ermita, Manila

ATTENTION : The OIC-Assistant Regional Director for Technical Services
The OIC-Chief, Surveys and Mapping Division

FROM : The Provincial of Environment and
Natural Resources Officer


SUBJECT : **REQUEST FOR GEOGRAPHIC POSITION PLANE
COORDINATES (GPPC) CERTIFICATION OF CANIMANGO
ELEMENTARY SCHOOL**

This pertains to carpeta with application number Sch-045307-005 of Canimango Elementary School requesting for Geographic Position Plane Coordinates (GPPC) of tie point BLLM No. 29, Cad.1276-D, Culion Cadastre for plotting and examination to the Register of Deeds (ROD).

Per DAO 2022-10 dated May 30, 2022, issuance of GPPC certification is delegated to Chief, Surveys and Mapping Division, hence this endorsement.

For information and consideration.

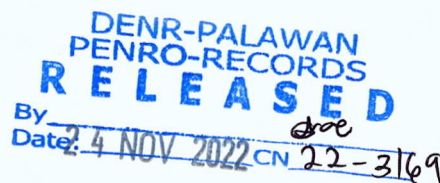
For the PENRO:


RONIE B. GANDEZA
Chief TSD/Officer In-Charge

Reference No: 2022-~~4960~~ 9660
TSD/RPS/SMU

Copy Furnished:

1. Canimango Elementary School
Brgy. Galoc, Culion, Palawan



SN.00018085-32

Republic of the Philippines
Department of Justice
Land Registration Authority
Registry of Deeds for the _____

Original Certificate of Title

No. _____

SPECIAL PATENT

Entered in accordance with Republic Act No. 10023 and pursuant to a Special Patent issued by the Department of Environment and Natural Resources, at Quezon City, on _____ and spread in the records of the said Department as follows:

DEPARTMENT OF ENVIRONMENT AND NATURAL RESOURCES
REGION NO. IV-B (MIMAROPA)
SPECIAL PATENT NO. SCH - PLW - 0049

TO ALL WHOM THESE PRESENTS SHALL COME, GREETINGS:

The Republic of the Philippines, Department of Education / Commission on Higher Education- Canimango Elementary School

_____ a public educational institution, situated at So. Canimango, Galoc, Culion, Palawan.

Region IV-B is hereby granted this Special Patent with an area of Three Thousand Five Hundred Seventy Three (3,573)

() square meters, more or less and more particularly bounded and described at the back hereof.

This Special Patent shall not be disposed by the grantee without the authorization of Congress in accordance with Section 4 of Republic Act 10023.

Witness my hand and seal of the Republic of the Philippines this _____ day of _____ in the year Two thousand and 21 NOV 2022.

By Authority of the President
of the Philippines

FELIZARDO B. CAYATOC

Transcribed in the Registration Book in the Province of _____ pursuant to the provisions of Section 103 of P.D. No. 1529, on the _____ day of _____ two thousand and _____ at _____.

So. Canimango, Galoc,
Culion, Palawan

Owner's Postal Address

Register of Deeds

TECHNICAL DESCRIPTION

Lot No. 3983, Cad-1276-D
So. Canimango, Galoc, Culion, Palawan

Boundaries	: <u>Line</u>	<u>Direction</u>	<u>Adjacent Lot/Feature</u>
	1-2	N	Road
	2-3	E	Road
	3-4	S	Road
	4-1	W	Road

Tie Line : N. 64° - 56'W, 50.26 meters from BLLM No. 29, to corner 1 of Lot 3983, Cad-1276-D, Culion Cadastre

Lot Description	: <u>Line</u>	<u>Bearing</u>	<u>Distance</u>
	1-2	N. 87° - 43' E	68.33 m
	2-3	S. 06° - 18' W	62.60 m
	3-4	N. 75° - 13' W	69.68 m
	4-1	N. 08° - 08' E	42.13 m

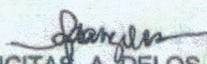
Area : Three Thousand Five Hundred Seventy Three (3,573) Square Meters

Description of Corners:


All points referred to as indicated on the plan and marked on the ground by
P.S. Cyl. Conc. Mons. 15 x 40 cm

Bearings : True
Original Survey : January - ~~June~~ 2012
Date Approved : December 20, 2013
Geodetic Engineer : Nelson Gabayan
Note : Covered by Request SCH-(045307)C- 005

Prepared by:


FELICITAS A. DELOS ANGELES
FT II

Verified and Certified correct by:


DONNA BELLE E. LUENGO
Engineer II