



Republic of the Philippines
Department of Environment and Natural Resources
Provincial Environment and Natural Resources Office
MIMAROPA Region
Bgy. Sta. Monica, Puerto Princesa City, Palawan
E-mail: penropalawan@denr.gov.ph
Telfax No. (048) 433-5638 / (048) 433-5639



November 24, 2022

MEMORANDUM

FOR : The Regional Executive Director
DENR MIMAROPA
1515 DENR By the Bay Building, Roxas Boulevard

THRU : The OIC, ARD for Technical Services

FROM : The Provincial Environment and
Natural Resources Officer

SUBJECT : **PROJECT MONITORING IN THE CONDUCT OF RAPID
RESOURCES ASSESSMENT IN CORON, PALAWAN
UNDER GREEN ECONOMY MODEL (GEM)
IMPLEMENTATION OF CENRO CORON**

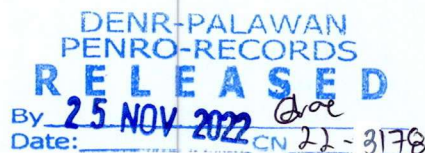
Forwarded is the memorandum dated November 8, 2022 from CENRO Coron for the target activity regarding the above subject, conducted by Threeseven Consultance Services together with the GEM focal and team in the barangays of Tagumpay, Poblacion I, 5, 6, and Lajala Coron Palawan from October 21 until November 2, 2022.

Data gathered from this activity involves: reef fish survey, mangrove assessment, seagrass assessment, socio-economic survey for damage assessment and ground trothing for GIS Mapping of ecosystem. This is one of means of verification (MOV) for GEM target activity.

For your information and record.

For the PENRO:

DAVID F. DALINO
LMO III / Chief PDP Unit
Officer In Charge





Republic of the Philippines
Department of Environment and Natural Resources
MIMAROPA Region
COMMUNITY ENVIRONMENT AND NATURAL RESOURCES OFFICE
Poblacion 5, Coron, Palawan
Email Address: cenrocoron@denr.gov.ph


November 8, 2022

MEMORANDUM

FOR : The Provincial Environment and
Natural Resources Officer
Sta. Monica, Puerto Princesa City

FROM : The OIC-Community Environment and
Natural Resources Officer

SUBJECT : **PROJECT MONITORING IN THE CONDUCT OF RAPID RESOURCES
ASSESSMENT IN CORON, PALAWAN UNDER GREEN ECONOMY
MODEL (GEM) IMPLEMENTATION OF CENRO CORON**

**DENR PENRO
PALAWAN RECORDS
RECEIVED**
BY: 
DATE: 11-8-22

Submitting is the project monitoring report of the designated planning officer of this office in the conduct of Rapid Resource Assessment of Coastal and Marine Ecosystem in GEM sites in Coron, Palawan, conducted by Threeseven Consultance Services in the barangays of Tagumpay, Poblacion 1, 5, 6, and Lajala, Coron, Palawan and expect to submit the RRA Report before the year ends.


For information and record.


RODNEY G. VERIAN, MPA





Republic of the Philippines
Department of Environment and Natural Resources
MIMAROPA Region
COMMUNITY ENVIRONMENT AND NATURAL RESOURCES OFFICE
Poblacion 5, Coron, Palawan
Email Address: cenrocoron@denr.gov.ph



November 4, 2022

MEMORANDUM

FOR : The OIC-Community Environment and Natural Resources Officer
Coron, Palawan

FROM : Designated Planning Officer

SUBJECT : **PROJECT MONITORING IN THE CONDUCT OF RAPID RESOURCES ASSESSMENT IN CORON, PALAWAN UNDER GREEN ECONOMY MODEL (GEM) IMPLEMENTATION OF CENRO CORON**

In reference to the target Rapid Resource Assessment of Coastal and Marine Ecosystem in GEM sites of Coron, Palawan, please be informed that the undersigned together with GEM Focal Mr. Mark Glenn T. Managdag and its Team joins the contractor Threesevens Consultance Services in the conduct/data gathering of the assessments to monitor and observe the conduct of said activities from October 21, 2022 until November 2, 2022 which involves the following activities, to wit:

- a. Reef Fish Survey
- b. Mangrove Assessment
- c. Seagrass Assessment
- d. Socio-Economic Survey for damage assessment
- e. Ground Truthing for GIS Mapping of Ecosystem



On October 26, 2022, the contractor initiated a meeting with the monitoring team together with CDS Chief, Ferdinand D. Gatchalian to present partial data gathered and update about the conduct of the activity.

It is noted that the methods used in the assessment is in accordance to the prescribed BMB Technical Bulletin No. 2019-04 or "*Technical Guide on Biodiversity Assessment and Monitoring System for Coastal and Marine Ecosystem*" and TB. No. 2017-05 or the "*Guidelines on the Assessment of Coastal and Marine Ecosystems*" hence recommending the establishment of permanent monitoring sites for coastal and marine ecosystem and conduct at least yearly monitoring/assessment to monitor the trend of the resources which will serve as the scientific baseline data for decision making and policy making in Coron, Palawan related to coastal and marine ecosystem likewise be the reference of further studies in coastal and marine ecosystem of Coron, Palawan.


For information and record.

JEFFREY C. CASTRO


**PHOTO-DOCUMENTATION DURING THE CONDUCT OF RAPID RESOURCE
ASSESSMENT IN CORON, PALAWAN**



Reef Fish Survey (left) Coral Assessment (right)



Seagrass Assessment (left) Mangrove Assessment (right)



Interview/Survey (left) Ground Truthing using Handheld GPS (right)