



Republic of the Philippines
Department of Environment and Natural Resources


MIMAROPA Region

PROVINCIAL ENVIRONMENT AND NATURAL RESOURCES OFFICE

Bgy. Sta. Monica, Puerto Princesa City, Palawan

Telfax No. (048) 434 - 8791

Email Add: penropalawan@denr.gov.ph



October 27, 2022

MEMORANDUM

FOR : The Regional Executive Director
DENR MIMAROPA Region
1515 DENR By the Bay Building, Roxas Boulevard,
Barangay 668, Ermita, Manila

THRU : The OIC, ARD for Technical Services

FROM : The Provincial Environment and
Natural Resources Officer

SUBJECT : REPORT/UPDATES RE: LAWIN PATROLS CONDUCTED
WITHIN THE AREA OF JURISDICTION OF CENRO BROOKE'S
POINT, PALAWAN FOR THE MONTH OF OCTOBER 2022


Respectfully forwarded is the memorandum of CENRO Brooke's Point, Palawan dated October 18, 2022 relative the above subject.

As per report, a total of 161.34 kilometers were covered with LAWIN patrolling as for the month of October 2022. However, this figure includes patrol data with GPS errors reported to the LAWIN help Desk for assessment and updating of FMB Lawin Unit.


Further, an indicator species – Palawan Bearcat was observed during patrolling within the area covered by Mount Mantalingahan Protected Landscape in Brgy. Ipilan, Brooke's Point, Palawan. *(Please refer to the attached matrix of the report)*

For information and further instruction.

For the PENRO:


FRANKLIN G. HERNANDEZ
Chief Administrative Officer/MSD
In Charge, Office of the PENRO

Copy Furnished:
CENRO Brooke's Point, Palawan
<cenrobrookespoint@denr.gov.ph>
KVE/MES Doc. No. 2022-9854

DENR-PALAWAN
PENRO-RECORDS
RELEASED
By 
Date **28 OCT 2022** CN 22-2927



October 18, 2022

MEMORANDUM

FOR : The Provincial Environment and Natural Resources Officer
Sta. Monica, Puerto Princesa City

FROM : The Community Environment and Natural Resources Officer

SUBJECT : **REPORT/UPDATES RE: LAWIN PATROLS CONDUCTED WITHIN THE AREA OF JURISDICTION OF CENRO BROOKE'S POINT, PALAWAN FOR THE MONTH OF OCTOBER 2022**

RECEIVED
BY: *[Signature]*
DATE: 10-25-2022 22-9854

Respectfully forwarded herewith are copies of reports/updates in summary of Lawin Patrolling conducted within the area of jurisdiction of CENRO Brooke's Point, Palawan from September 17 to October 16, 2022.

Based on the said summary, a total of 161.342 kilometers of foot and seaborne patrolling activities within the forestland area/conservation area was accomplished, equivalent to 322.684% of the 50 kilometers monthly target of this Office computed based on the 600 kilometers annual target indicated in the approved Work and Financial Plan for CY 2022. However, this figure includes patrol data with GPS error/s reported to the Lawin Help Desk for assessment and updating of FMB Lawin Unit. Thus, the total accomplished patrol distance may still be further reduce/decrease. Moreover, it is informed that this Office is on the process of making up for our previous patrol data subject for deletion in reference to the Lawin Data Assessment from January to August 2022 submitted to the Regional Office which explains the significant increase in the percentage of accomplishment.

Meanwhile, Patrol observation records show that the forest conditions in the areas patrolled are mainly characterized by advanced secondary forests. Likewise, for this period no environmental threat/s is/are documented during patrolling activities. On the other hand, an indicator species – Palawan bearcat was observed during patrolling within the area covered by Mount Mantalingahan Protected Landscape in Barangay Ipilan, Brooke's Point, Palawan.

For his information and record.



CONRADO M. CORPUZ

RELEASED

DATE: OCT 19 2022

BY: *[Signature]*
CN: *mm-6178*

M. Rodriguez St. Poblacion District I, Brooke's Point Palawan 5305
Mobile Phone: Globe: 0917-502-8961
Email/Gmail: cenrobrookespoint@denr.gov.ph

Doc. Ref. No. 2022-6178



October 18, 2022

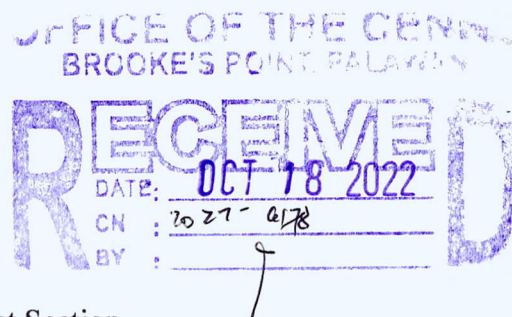
MEMORANDUM

FOR : The Community Environment and
Natural Resources Officer
Brooke's Point, Palawan

THRU : The Chief, Monitoring and Enforcement Section

FROM : The Lawin Data Manager

SUBJECT : **SUBMISSION OF LAWIN REPORT/UPDATES FOR
THE MONTH OF OCTOBER 2022**



Respectfully submitted herewith is the LAWIN Report/Update for the month of October 2022. This report provides summary of patrols conducted by this Office from September 17 to October 16, 2022. The patrol distance covered by each patroller for the specified dates and patrol IDs are likewise included. Moreover, for this period, no environmental threat/s is/are documented during patrolling activities. On the other hand, an indicator species – Palawan bearcat was observed during patrolling within the area covered by Mount Mantalingahan Protected Landscape in Barangay Ipilan, Brooke's Point, Palawan.

Based from the summaries of results of queries and reports run via SMART Database, the patrol distance (Km) covered in each Patrol Sector is summarized as follows:

Patrol Team	Accomplishment (Km)
Team 1	79.194
Team 2	20.692
Team 3	24.136
Team 4	37.320
TOTAL	161.342*

*Note: This figure includes distance based on Patrol Data with GPS errors reported for updating through the FMB Lawin Help Desk. Thus, actual patrol distance may still possibly decrease.

For his information, record and further instruction.

Rmifra
ROSEVILLE I. MITRA
Forest Technician I

SUMMARY OF PATROLS

Patrol ID	Type	Patrol Date	Mandate	Leader	Patrol Transport Type/Distance Covered	
865	Ground	Sept. 24, 2022	Threats-focused Monitoring	Abraham Vicente	Others	18.810
866	Ground	Sept. 21, 2022	Threats-focused Monitoring	Rj Keith Immanuel Idlana	Foot	4.472
867	Ground	Sept. 21, 2022	Threats-focused Monitoring	Rj Keith Immanuel Idlana	Foot	2.485
868	Ground	Sept. 21, 2022	Threats-focused Monitoring	Rj Keith Immanuel Idlana	Foot	3.140
869	Ground	October 4, 2022	Threats-focused Monitoring	Leandro Jr. Lapangan	Foot	8.714
870	Ground	October 4, 2022	Indicator Species-focused Monitoring	Leandro Jr. Lapangan	Foot	7.461
871	Ground	October 5, 2022	Threats-focused Monitoring	Abraham Vicente	Others	3.681
872	Ground	October 5, 2022	Threats-focused Monitoring	Abraham Vicente	Others	3.361
873	Ground	October 6, 2022	Threats-focused Monitoring	Abraham Vicente	Others	25.850
874	Ground	October 6, 2022	Threats-focused Monitoring	Abraham Vicente	Others	6.458
875	Ground	October 7, 2022	Threats-focused Monitoring	Abraham Vicente	Others	3.353
876	Ground	October 7, 2022	Threats-focused Monitoring	Abraham Vicente	Others	4.318
877	Ground	October 7, 2022	Threats-focused Monitoring	Abraham Vicente	Others	12.463
878	Ground	October 7, 2022	Threats-focused Monitoring	Abraham Vicente	Others	0.900
879	Ground	October 6, 2022	Indicator Species-focused Monitoring	Rudy Miraflor	Others	24.136
888	Ground	October 6, 2022	Threats-focused Monitoring	Leandro Jr. Lapangan	Foot	4.516
889	Ground	October 11, 2022	Threats-focused Monitoring	Rj Keith Immanuel Idlana	Others	7.832
890	Ground	October 11, 2022	Threats-focused Monitoring	Rj Keith Immanuel Idlana	Others	3.907
891	Ground	October 11, 2022	Threats-focused Monitoring	Rj Keith Immanuel Idlana	Others	8.256
892	Ground	October 11, 2022	Threats-focused Monitoring	Rj Keith Immanuel Idlana	Others	6.030
893	Ground	October 11, 2022	Threats-focused Monitoring	Rj Keith Immanuel Idlana	Others	1.198

COUNT OF OBSERVATION OF FOREST CONDITIONS AND FOREST REGENERANTS

Patrol ID	Forest Condition					Regeneration			
	Old Growth	Advanced Secondary	Early Secondary	Open Cultivated	Open Uncultivated	Dense	Moderate	Sparse	None
865		223	41	4		79	175	14	
866		60					60		
867	3	38					41		
868		52					52		
869		1	48	21			70		
870		16	14	18			48		
871			29				29		
872			22				22		
873		122	89			29	182		
874		17	34				51		
875		24	7			2	29		
876		31	4			3	32		
877		75	15			25	64	1	
878		2					2		
879		111	95			31	172	3	
888		48					48		
889		104				2	102		
890		42					42		
891	1	122					123		
892	13	69				1	81		
893	7	10				1	16		
TOTAL	24	1167	398	43	0	173	1441	18	0

As described in the table above, the forest condition in conservation areas covered by LAWIN Patrols of CENRO Brooke's Point for the month of October 2022 is dominated by **Advanced Secondary Forests**. Open cultivated areas are also documented. Meanwhile, relatively high observations of moderate regeneration is also recorded which may indicate forest cover recovery.



Summary Patrol Report

Region 04B - Brooke's Point

Number of days analyzed:

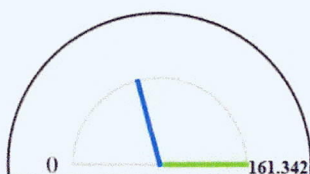
29

Oct 18, 2022 8:35 AM

This report presents the patrol performance and quality of the implementing unit during the above stated period of time (number of days). The report contains information on accomplishment rate, coverage and intensity of patrolling in different forest types on patrol distance covered per patroller. The information is meant to provide a basis for patrol planning for the next planning period and implementation of adaptive measures to enhance patrolling as necessary.

Overall accomplishment rate*

Level of Accomplishment



Accomplishment
Target

Accomplishment* Target* distance for
for the period the period

161.342

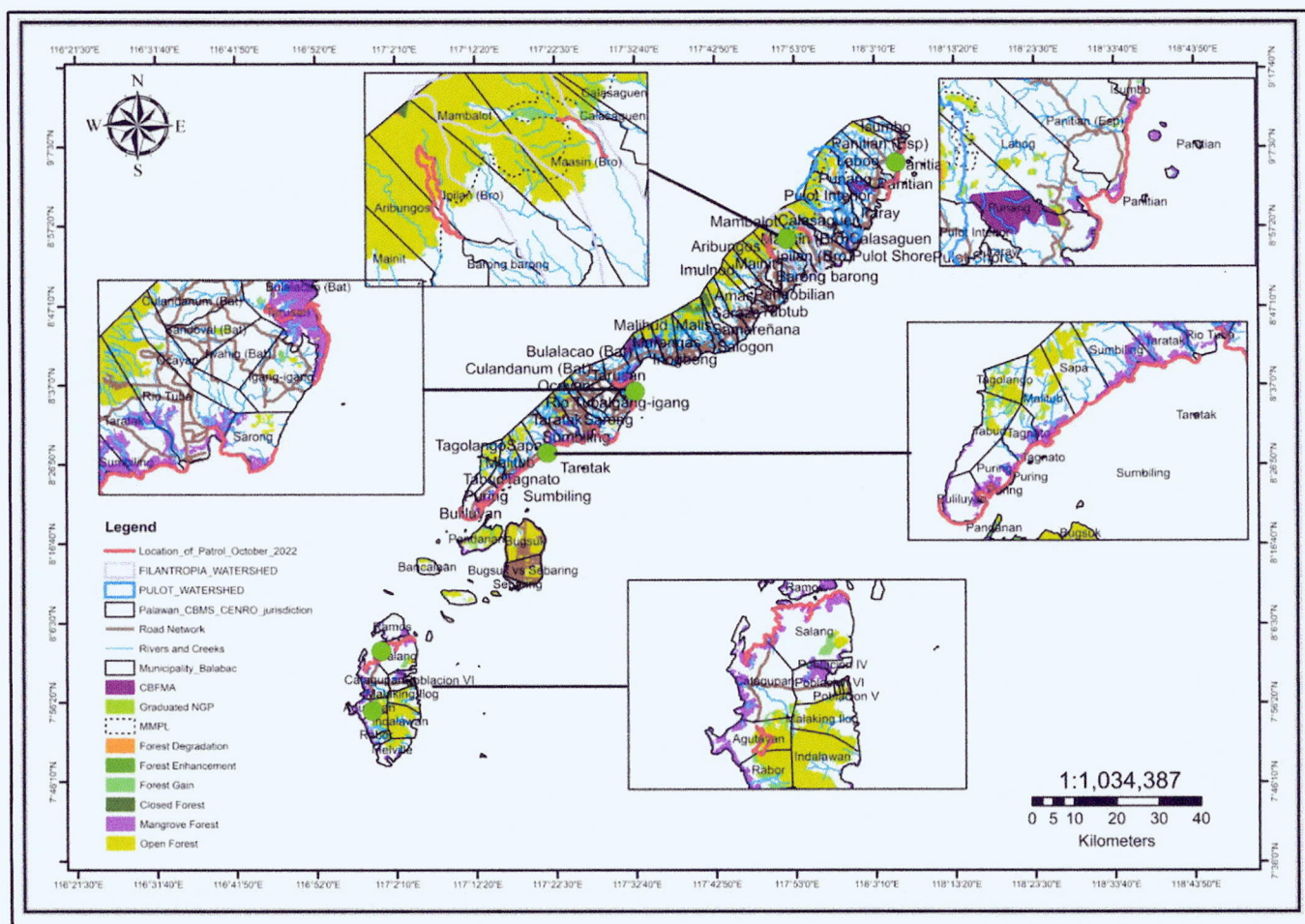
50.00

Accomplishment Rate:

322.684%

*Target is computed based on approved WFP annual target patrol distance of Lawin Patrolling in kilometers of CENRO Brooke's Point, Palawan.

Patrol coverage and intensity





Republic of the Philippines
Department of Environment and Natural Resources
Lawin Forest and Biodiversity Protection System

Patrol distance covered by each Patroller

Patroller	Patrol Distance Accomplished
Abraham Vicente	79.194
Bimbo Vicente	79.194
Mark Anthony Gabuco	79.194
Mark Ronald Velasco	79.194
Rj Keith Immanuel Idlana	37.320
Ariel Galicia	37.320
April Anne Graciano	31.178
Conrado Corpuz	24.136
Rostum Cacatian	24.136
Rudy Miraflor	24.136
Leandro Jr. Lapangan	20.692
Jefferson Tajon	20.692
Donald Doctolero	20.692
Leonald Tupas	20.692
Forest Protection Officer (FPO)	
Rolan Gamuyao	79.194
Alsiman Talata	37.320
Saripon Diacudin	24.136
Jeffrey Setias	20.692
Volunteer (Former FPO)	
Rouel Garder	10.096