



Republic of the Philippines
Department of Environment and Natural Resources
MIMAROPA Region
PROVINCIAL ENVIRONMENT AND NATURAL RESOURCES OFFICE
Bgy. Sta. Monica, Puerto Princesa City, Palawan
Telfax No. (048) 434 - 8791
Email Add: penropalawan@denr.gov.ph

DENR MIMAROPA RECORDS SECTION
RECEIVED
07 OCT 2022
☐ INCOMING ☐ OUTGOING
BY: _____ DATE NO. _____

October 26, 2022

MEMORANDUM

FOR : The Regional Executive Director
DENR MIMAROPA Region
1515 DENR By the Bay Building, Roxas Boulevard
Barangay 668, Ermita, Manila

THRU : The OIC, ARD for Technical Services

FROM : The Provincial Environment and
Natural Resources Officer


SUBJECT : **LAWIN FOREST AND BIODIVERSITY PROTECTION
SYSTEM ACCOMPLISHMENT REPORT OF CENRO
TAYTAY-EL NIDO**

Respectfully forwarded is the memorandum of CENRO Taytay, Palawan dated October 17, 2022 relative the above subject.

As per report, a total of 24 kilometers were covered with LAWIN patrolling as for the month of October 2022. Further, there were two (2) threats observed/recorded. *(Please refer to the attached matrix of the report)*

For information and further instruction.

For the PENRO;


FRANKLIN G. HERNANDEZ
Chief Administrative Officer/MSD
In Charge, Office of the PENRO

Copy Furnished:
CENRO Taytay, Palawan
<cenrotaytay@denr.gov.ph>
KVE/MES Doc. No. 2022-9727

DENR-PALAWAN
PENRO-RECORDS
RELEASED
By Chae
Date: 27 OCT 2022 22-2911



Republic of the Philippines
Department of Environment and Natural Resources
MIMAROPA Region

COMMUNITY ENVIRONMENT AND NATURAL RESOURCES OFFICE

By the National Highway, Poblacion, Taytay, Palawan 5312

SMART/TNT Textline 0912-171-3889 PLDT Hotline 716-0400

Email: cenrotaytay@denr.gov.ph


October 17, 2022

MEMORANDUM

FOR : The Provincial Environment and
Natural Resources Officer-Palawan
Sta. Monica, Puerto Princesa City, Palawan

FROM : The Community Environment and
Natural Resources Officer
Taytay, Palawan

SUBJECT : **LAWIN FOREST AND BIODIVERSITY PROTECTION SYSTEM
ACCOMPLISHMENT REPORT OF CENRO TAYTAY-EL NIDO WITH 24
KILOMETERS ACCOMPLISHED PATROL DISTANCE FOR THE MONTH OF
OCTOBER 2022**



BY: *[Signature]*
DATE: 10-17-2022 22-9727

Respectfully forwarding is the report of Forest Technician I Rodel M. Dorado dated October 17, 2022 re: the Landscape and Wildlife Indicator (LAWIN) Forest and Biodiversity Protection System Report for the month of October 2022 with 24 kilometers accomplished patrol distance. This is our **Means of Verification (MoV)** on the activity.

Please acknowledge the receipt hereof through e-mail address above.

[Signature]
ALAN E. VALLE

**DENR CENRO
TAYTAY, PALAWAN
RELEASED**

BY: *[Signature]*
DATE: OCT 18 2022 CN 3054



Republic of the Philippines
Department of Environment and Natural Resources
MIMAROPA Region
COMMUNITY ENVIRONMENT AND NATURAL RESOURCES OFFICE
By the National Highway, Poblacion, Taytay, Palawan 5312
SMART/TNT Textline 0912-171-3889 PLDT Hotline 716-0400
Email: cenrotaytay@denr.gov.ph

September 17, 2022


MEMORANDUM

FOR : The Community Environment and
Natural Resources Officer

THRU : Chief, Enforcement and Monitoring Section

FROM : Forest Technician I/Lawin Data Manager

SUBJECT : **LAWIN FOREST AND BIODIVERSITY PROTECTION SYSTEM
ACCOMPLISHMENT REPORT OF CENRO TAYTAY-EL NIDO WITH 24
KILOMETERS ACCOMPLISHED PATROL DISTANCE FOR THE MONTH OF
OCTOBER 2022**



This pertains to target activity 001 LAWIN patrolling under menu 10 sustainable implementation of Forest and Biodiversity Protection System of CENRO Taytay-El Nido for the month of October 2022 covering from September 16, 2022 to October 17, 2022.

Please be informed that Lawin Patrollers of this Office accomplished a total of 24 kilometers travelled distance with 80% of observed threats had action taken.

Currently, the Enforcement Section of this Office is continuing conducting patrolling, surveillance and monitoring.

For information and record.

RODEL M. DORADO

Attachments: Summary Patrol Report
Forest Protection Effectiveness Report
Summary Threat Report



SUMMARY PATROL REPORT

Number of days analyzed:

This report presents the patrol performance and quality of the implementing unit during the above stated period of time (number of days). The report contains information on accomplishment rate, coverage and intensity of patrolling in different forest types on patrol distance covered per patroller. The information is meant to provide a basis for patrol planning for the next planning period and implementation of adaptive measures to enhance patrolling as necessary.

Overall accomplishment rate*

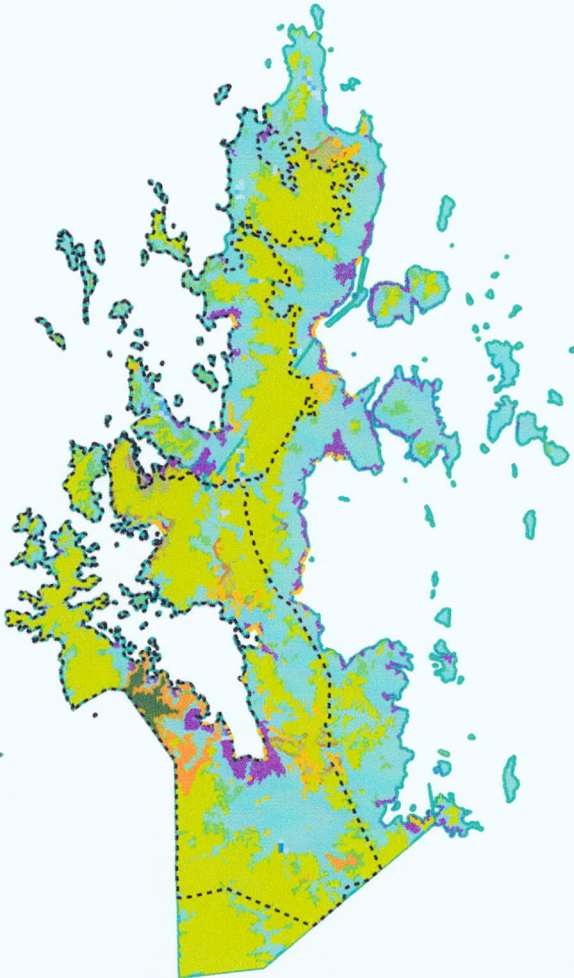


Accomplishment* for the period	Target* distance for the period
23.23	262.50

Accomplishment Rate:
8.85%

*Target is computed based on 10km target per team of 4 DENR patrollers per month

Patrol coverage and intensity





Republic of the Philippines
Department of Environment and Natural Resources
MIMAROPA Region

COMMUNITY ENVIRONMENT AND NATURAL RESOURCES OFFICE

By the National Highway, Poblacion, Taytay, Palawan 5312

SMART/TNT Textline 0912-171-3889 PLDT Hotline 716-0400

Email: cenrotaytay@denr.gov.ph

Patrol distance covered by each forest ranger

Forest Ranger	Patrol Distance Accomplished
Michael Marasigan	10.54
Herson Caliao	9.93
Jonathan Arzaga	9.93
Bryan Casiple	8.39
Bienvenido III Veguilla	7.74
Jesrel Dalojo	7.74
Juanito Boragay Jr.	7.74
Nolan Llanera	7.74
Romnick Juan	7.74
Serville Loberto	7.74
Yolando Edep	7.74
Del Rosario Janssen	5.48
Rico Igam	5.20
Catalino Cabalda Jr.	5.06
Edjay Adon	5.06
Leo Tabernilla	5.06
Michael John Dordines	5.06
Rolando Inganzo	5.06
Kevin Rin	4.42
Milbert Carino	4.42
Manuel Francisco Jongay	3.81
Reynaldo Salvador	3.81
Sandy Delos Santos	3.81
Erwin Balvin	3.71
Francis Abe Bose	3.71
Ricben Armenia	3.71
Richard Valones	3.71
Ricky Tandoc	3.71
Jayrone Sta. Rosa	2.91
Deogracias Vasquez	2.91
John Vincent Sanchez	2.91
Richard Parinas	2.91
Romulo Estay	2.91
Anthony Escala	2.29
Anziel Albag	2.29
Jeramel Tacob	2.29
Jhaw Abus	2.29
Mark Christian Yntas	2.29
Bret Hart Sanogal	1.52
Dennis Velasco	1.52
Eleazar Dollente	1.52
Rennie Tenolite	1.52
Reynaldo Conda	1.52
Ryan Cacacha	1.52
Voltaire Delos Angeles	1.52
Rodel Dorado	1.39



Forest Protection Effectiveness Report

Region 04B - Taytay

Number of days analyzed:

31

17 Oct 2022 4:06 PM

This reports presents trends in observations of forest condition, regeneration, threats and indicator species. The combined presentation allows for an evaluation if protection efforts are effective, conservation targets are met and the forest achieves the desired future forest condition. Protection efforts are effective, when records of forest condition, regeneration and indicator species show an upward trend towards more observations more and denser regeneration, particularly in degraded forest areas. Increasing trends in indicator species suggest that the improved forest condition is providing a better habitat for forest dependent species. All trends presented are put in relation to the patrol effort to provide comparability. Forest cover data were derived from 2003 and 2010 NAMRIA land cover maps.

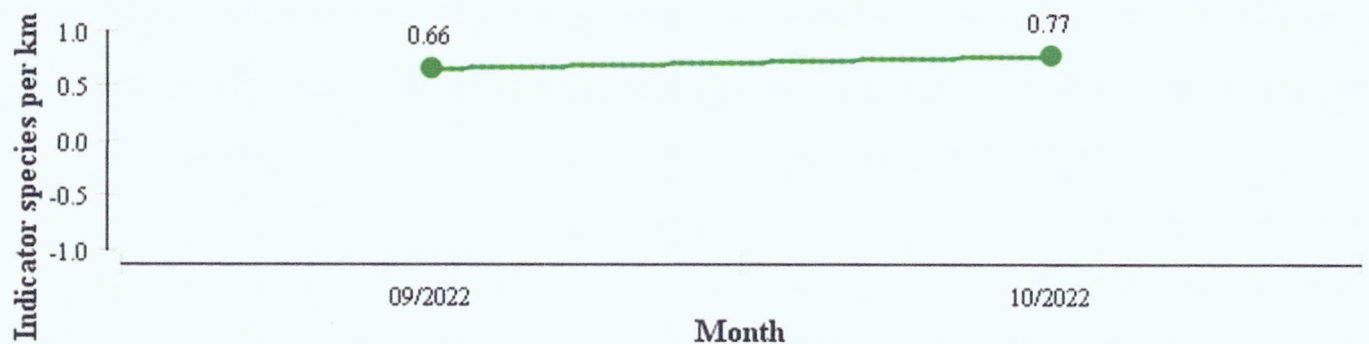
Trends of Observations per Patrol Kilometer in the Forest Conservation Area

Trend in Threats



A decreasing trend in threats in the forest conservation area mean effective forest protection; an increasing trend means the opposite.

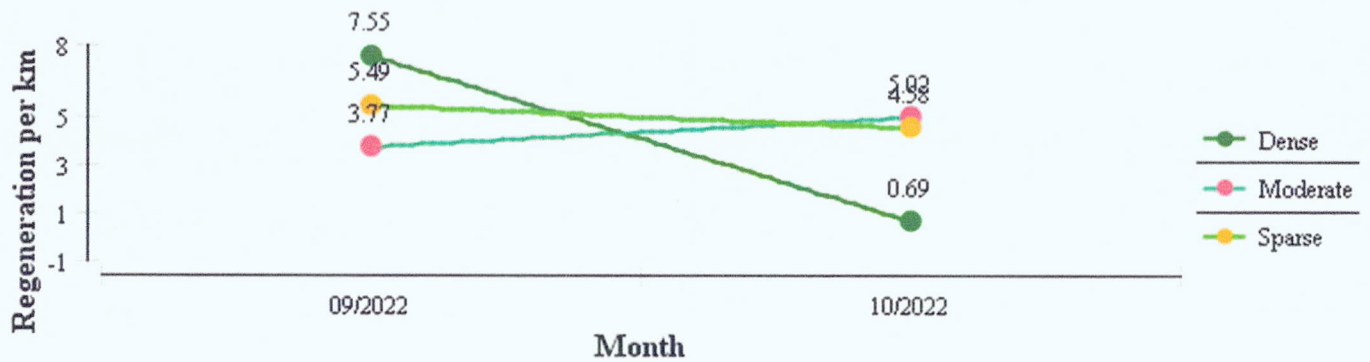
Trend in Indicator Species



An increasing trend in indicator species in the forest conservation area means effective forest protection; a decreasing trend means the opposite.




Trends in Regeneration Density



An increasing trend in regeneration means effective forest protection; a decreasing trend means the opposite.

Trends of most common Threats



Summary Threat Report

Region 04B - Taytay

Number of days analyzed: 31 17 Oct 2022 4:06 PM

This report presents information for the implementing units of DENR to effectively plan and carry out actions for addressing observed threats to the forest.

Threats observed and level of response required

Threat	No. of Observations	Emergency - Immediate action required!	Level 1 - Action required within a week	Level 2 - Action required within a month
Cutting of Trees	1	0	1	0
Typhoon-related Threats	1	0	1	0



Republic of the Philippines
Department of Environment and Natural Resources
MIMAROPA Region

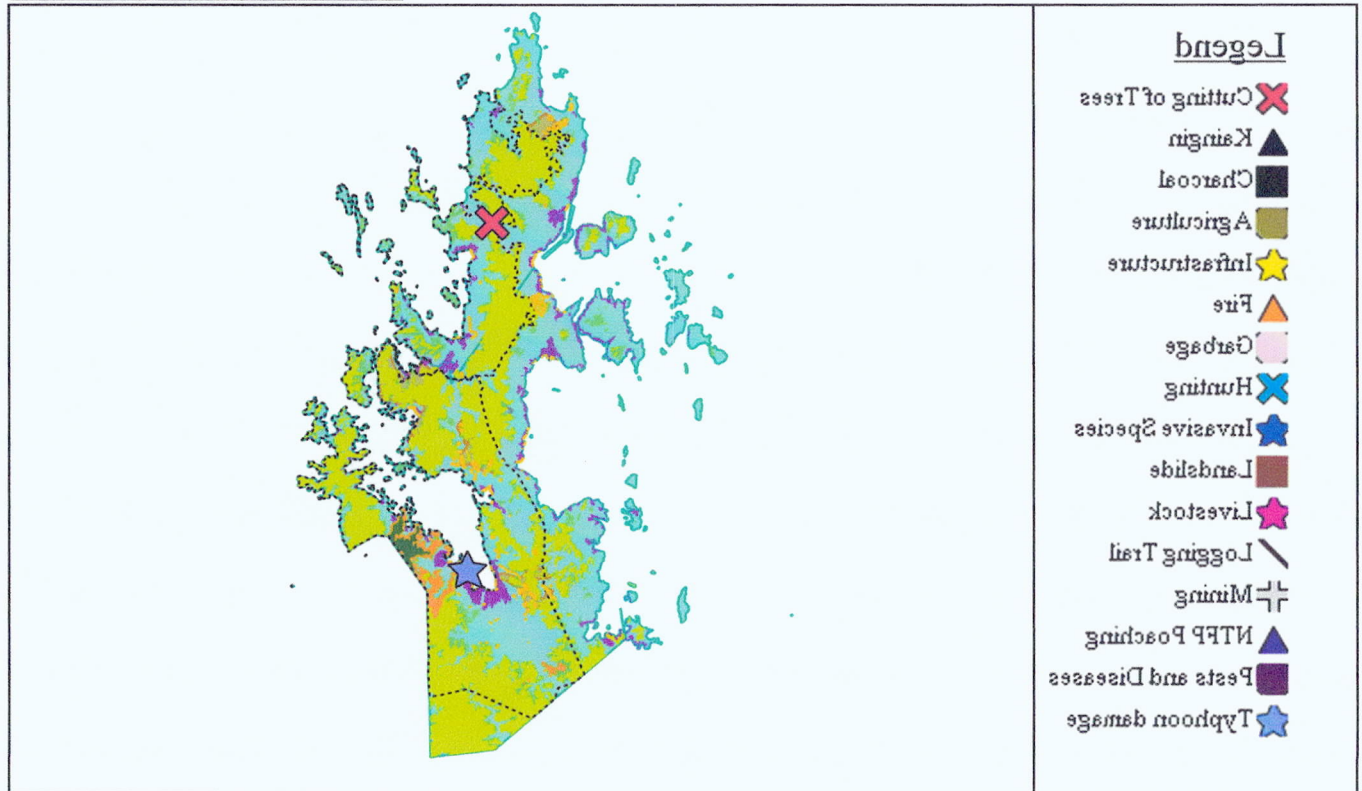
COMMUNITY ENVIRONMENT AND NATURAL RESOURCES OFFICE

By the National Highway, Poblacion, Taytay, Palawan 5312

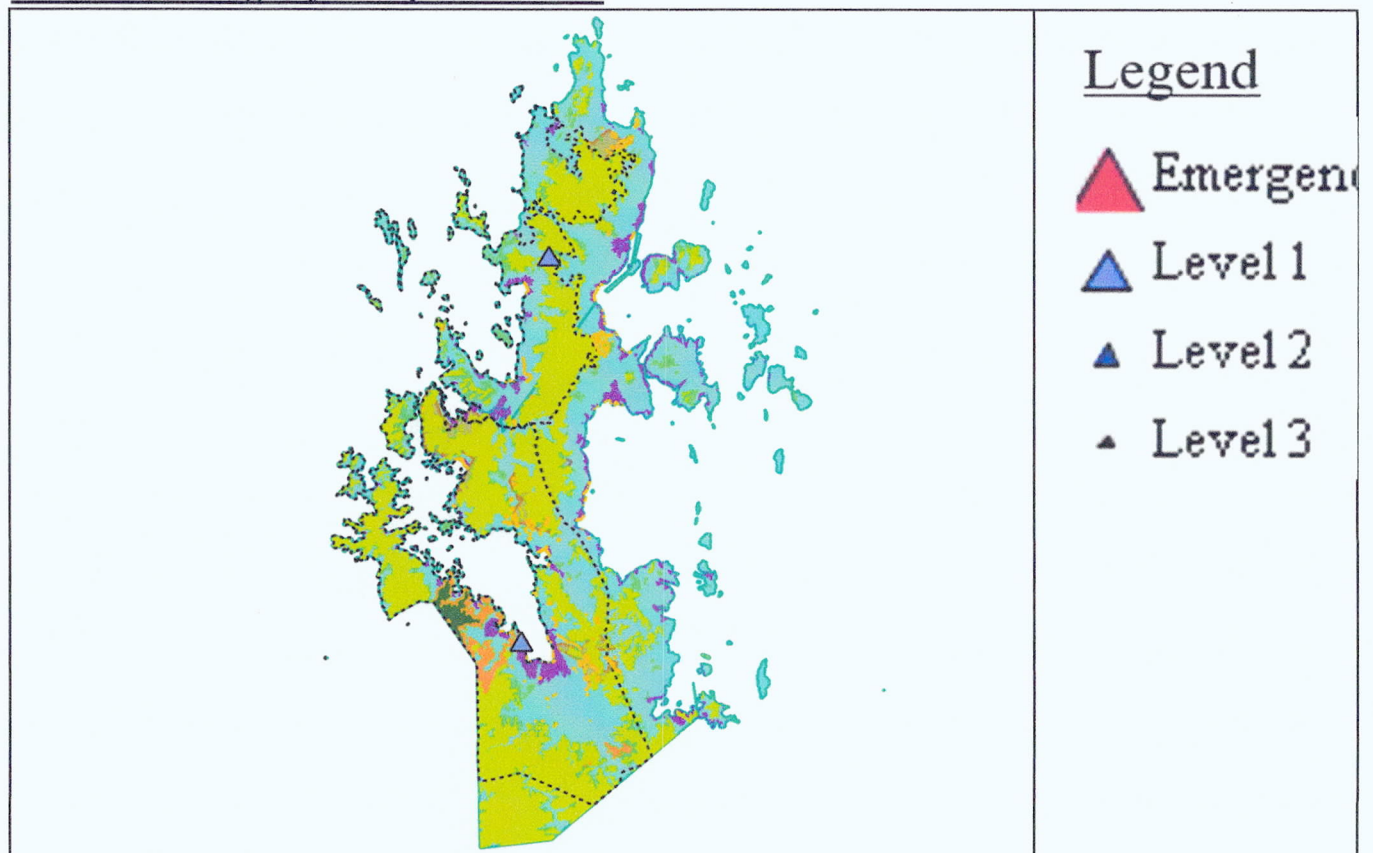
SMART/TNT Textline 0912-171-3889 PLDT Hotline 716-0400

Email: cenrotaytay@denr.gov.ph

Location of observed threats

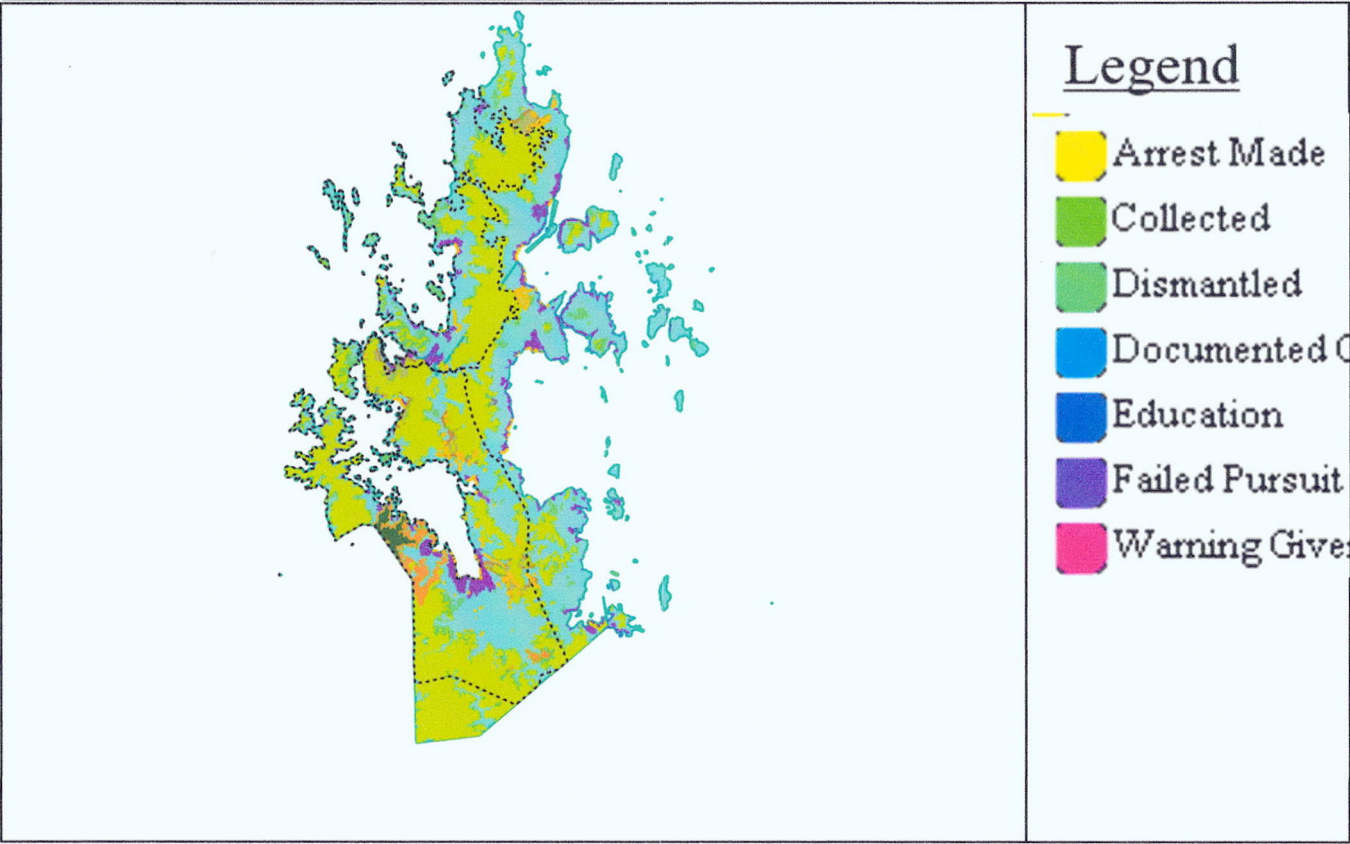


Locations and urgency of responses needed





Locations of actions taken to address threats



Actions taken to address observed threats during patrols

