




Republic of the Philippines
Department of Environment and Natural Resources
MIMAROPA Region
Provincial Environment and Natural Resources Office

1.

November 2, 2022



MEMORANDUM

FOR : The Regional Executive Director
MIMAROPA Region

FROM : The In-Charge, Office of the PENRO
Oriental Mindoro

SUBJECT : **RELOCATION PLAN OF ORMIN POWER INCORPORATED
FOREST LANDUSE AGREEMENT (FLAg) NO. 01-2021**

Forwarded is the report of CENRO Socorro regarding the above subject in compliance to the Memorandum of ARD for Technical Services, Maximo C. Landrito dated August 9, 2022 including attached Relocation Plan of ORMIN Power Incorporated relative to the approved Forest Landuse Agreement No. 01-2021 located in Brgys. Calangatan and Caagutayan, San Teodoro, Oriental Mindoro

For information and reference.


ALMA E. GIBE





October 20, 2022


MEMORANDUM

FOR : The Regional Executive Director
1515 & S Bldg. Roxas Boulevard, Ermita, Manila

THRU : The PENR Officer
Calapan City, Oriental Mindoro

FROM : The CENR Officer

SUBJECT : **RELOCATION PLAN OF ORMIN POWER INCORPORATED
FOREST LAND-USE AGREEMENT (FLAg) No. 01-2021**



This has reference to the Memorandum of ARD for Technical Services, Maximo C. Landrito dated August 09, 2022 with the subject "Compliance monitoring report on Forest Land-use Agreement (Hydroelectric Power Plant Project) awarded to ORMIN Power Incorporated located in Brgys. Caagutayan and Calangatan of San Teodoro and Brgy. Balatero of Puerto Galera, Oriental Mindoro".

Relative thereto, this office endorses the submitted relocation plan for the FLAg area of ORMIN Power which was surveyed by Geodetic Engineer Bernard Paul D. Maramot in compliance to the condition No. V of the agreement. The delineation and marking on the ground for the boundaries of their FLAg was completed under the supervision of this office.

Further, the Annual Report had also been submitted and endorsed by this office thru a Memorandum dated October 18, 2022.




Attached is the relocation plan and geo-tagged photos during the delineation and monitoring activities.

For information and record.


RODELL M. BOYLES






Republic of the Philippines
Department of Environment and Natural Resources
MIMAROPA Region
Community Environment and Natural Resources Office



Photos taken during installation of monument for the boundaries of issued FLAg to Ormin Power Incorporated located in Barangays of Caagutayan and Calangatan of San Teodoro and Brgy. Balatero of Puerto Galera, Oriental Mindoro





Republic of the Philippines
Department of Environment and Natural Resources
MIMAROPA Region
Community Environment and Natural Resources Office



Photos taken during the monitoring of installation of monument for the boundaries of issued FLAg to Ormin Power Incorporated located in Barangays of Caagutayan and Calangatan of San Teodoro and Brgy. Balatero of Puerto Galera, Oriental Mindoro



Republic of the Philippines
Department of Environment and Natural Resources
MIMAROPA Region
Community Environment and Natural Resources Office



Photos of the monument installed in the boundaries of the issued FLAg to Ormin Power Incorporated located in Barangays of Caagutayan and Calangatan of San Teodoro and Brgy. Balatero of Puerto Galera, Oriental Mindoro



Republic of the Philippines
Department of Environment and Natural Resources
MIMAROPA Region
Community Environment and Natural Resources Office



Photos of the monument installed in the boundaries of the issued FLaG to Ormin Power Incorporated located in Barangays of Caagutayan and Calangatan of San Teodoro and Brgy. Balatero of Puerto Galera, Oriental Mindoro