



Republic of the Philippines
Department of Environment and Natural Resources
PROVINCIAL ENVIRONMENT AND NATURAL RESOURCES OFFICE
MIMAROPA Region

NOV 02 2022


MEMORANDUM

FOR : The Regional Executive Director
1515 DENR By the Bay Building, Roxas Boulevard
Barangay 668, Ermita, Manila

THRU : The ARD for Technical Services

FROM : The OIC, PENR Officer

SUBJECT : SUBMISSION OF CONSOLIDATED MONTHLY REPORT ON
LAWIN FOREST AND BIODIVERSITY PROTECTION
SYSTEM OF OCCIDENTAL MINDORO FOR THE MONTH OF
OCTOBER CY 2022



Respectfully forwarded is the consolidated monthly report on Lawin Forest and Biodiversity Protection System of Occidental Mindoro for the month of September CY 2022.

Please be informed that a total of 149.71 kilometres were accomplished for this month with no observed threats.

Attached is the consolidated report together with monthly reports submitted by CENRO's for reference.

For information and record.


ERNESTO E. TAÑADA



Republic of the Philippines
Department of Environment and Natural Resources
PROVINCIAL ENVIRONMENT AND NATURAL RESOURCES OFFICE
MIMAROPA Region

November 02, 2022

MEMORANDUM

FOR : The OIC, PENR Officer
FROM : The FR/Lawin Data Manager
SUBJECT : SUBMISSION OF CONSOLIDATED MONTHLY REPORT ON
LAWIN FOREST AND BIODIVERSITY PROTECTION
SYSTEM OF OCCIDENTAL MINDORO FOR THE MONTH OF
OCTOBER CY 2022

Respectfully submitted is the consolidated monthly report on Lawin Forest and Biodiversity Protection System of Occidental Mindoro for the month of October CY 2022.

Please be informed that CENRO Sablayan accomplished 119.76 kilometres while CENRO San Jose accomplished 29.95 kilometres with no threats observed during this month.

Due to the down system of Lawin Smart Application, the undersigned consolidated the reports submitted by CENRO's through tabulated form.

For information and record.


QUININA JOY A. LOPEZ




Republic of the Philippines
Department of Environment and Natural Resources
PROVINCIAL ENVIRONMENT AND NATURAL RESOURCES OFFICE
MIMAROPA Region

TABULATED REPORT ON LAWIN FOREST AND BIODIVERSITY PROTECTION SYSTEM
FOR THE MONTH OF OCTOBER CY 2022

CENRO	DISTANCE PATROLLED (km.)	TARGET DISTANCE (km.)	OBSERVED THREATS
SABLAYAN	119.76	90	No observed threat
SAN JOSE	29.95	25	No observed threat
TOTAL	149.71	115	


Prepared by:


QUININA JOLIE A. LOPEZ
Forest Ranger/Lawin Data Manager

Checked by:


ROMUALDO S. TRIA
LMO III/ Chief, MES

Approved by:


CELSO B. ALMAZAN
SVEMS/ Chief, TED



Republic of the Philippines
Department of Environment and Natural Resources
MIMAROPA Region
COMMUNITY ENVIRONMENT AND NATURAL RESOURCES OFFICE
National Road, Brgy. Sto. Niño, Sablayan, Occidental Mindoro
E-mail: cenrosablayan@denr.gov.ph

October 21, 2022

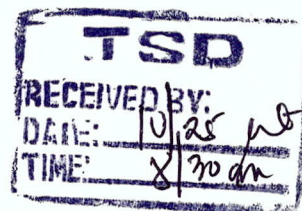


MEMORANDUM

FOR : The OIC, PENR Officer
THRU : The Chief, Technical Services Division
FROM : The CENR Officer
SUBJECT : **SUBMISSION OF MONTHLY REPORT FOR LAWIN FOREST AND BIODIVERSITY PROTECTION SYSTEM**

Respectfully submitted is the Accomplishment Report of LAWIN Forest and Biodiversity Protection System for the month of October 2022 within CENRO Sablayan Forest Conservation Area including Mt. Calavite Wildlife Sanctuary (MCWS) and Mts. Iglit-Baco National Park (MIBNP). This is in pursuant to Joint FMB-BMB Technical Bulletin No.2016-01 (*Enhancing Forest Protection Through Application of the LAWIN Forest and Biodiversity Protection System*). A total of 119.76 kilometers were accomplished for this month.

For your information and record.

FOR. ANASTACIO A. SANTOS, MPA





Republic of the Philippines
Department of Environment and Natural Resources
MIMAROPA Region
COMMUNITY ENVIRONMENT AND NATURAL RESOURCES OFFICE
National Road, Brgy. Sto. Niño, Sablayan, Occidental Mindoro
E-mail: cenrosablayan@denr.gov.ph

October 21, 2022

MEMORANDUM

FOR : The CENR Officer
THRU : The Deputy CENR Officer
FROM : The Chief, EMS
SUBJECT : **SUBMISSION OF MONTHLY REPORT FOR LAWIN
FOREST AND BIODIVERSITY PROTECTION SYSTEM**

Respectfully submitting herewith, the Accomplishment Report of **LAWIN Forest and Biodiversity Protection System** for the month of October 2022 within CENRO Sablayan Forest Conservation Area including Mt. Calavite Wildlife Sanctuary (MCWS) and Mts. Iglit-Baco National Park (MIBNP). The total patrolled distance was 119.76 km. No threat was recorded during this month.

For your information and record.


ARISTON S.J. RAMOS



Monthly Patrol Report of CENRO Sablayan

Region 04B - Sablayan

Number of days analyzed: 30

Oct 23, 2022 6:51 PM

This report presents the patrol performance and quality of the implementing unit during the above stated period of time (number of days). The report contains information on accomplishment rate, coverage and intensity of patrolling in different forest types on patrol distance covered per patroller. The information is meant to provide a basis for patrol planning for the next planning period and implementation of adaptive measures to enhance patrolling as necessary.

Overall accomplishment rate*

Accomplishment* for the period

119.76 km

**Target* distance for the
period**

90 km

**Late Submission for the Month of
September, 2022**

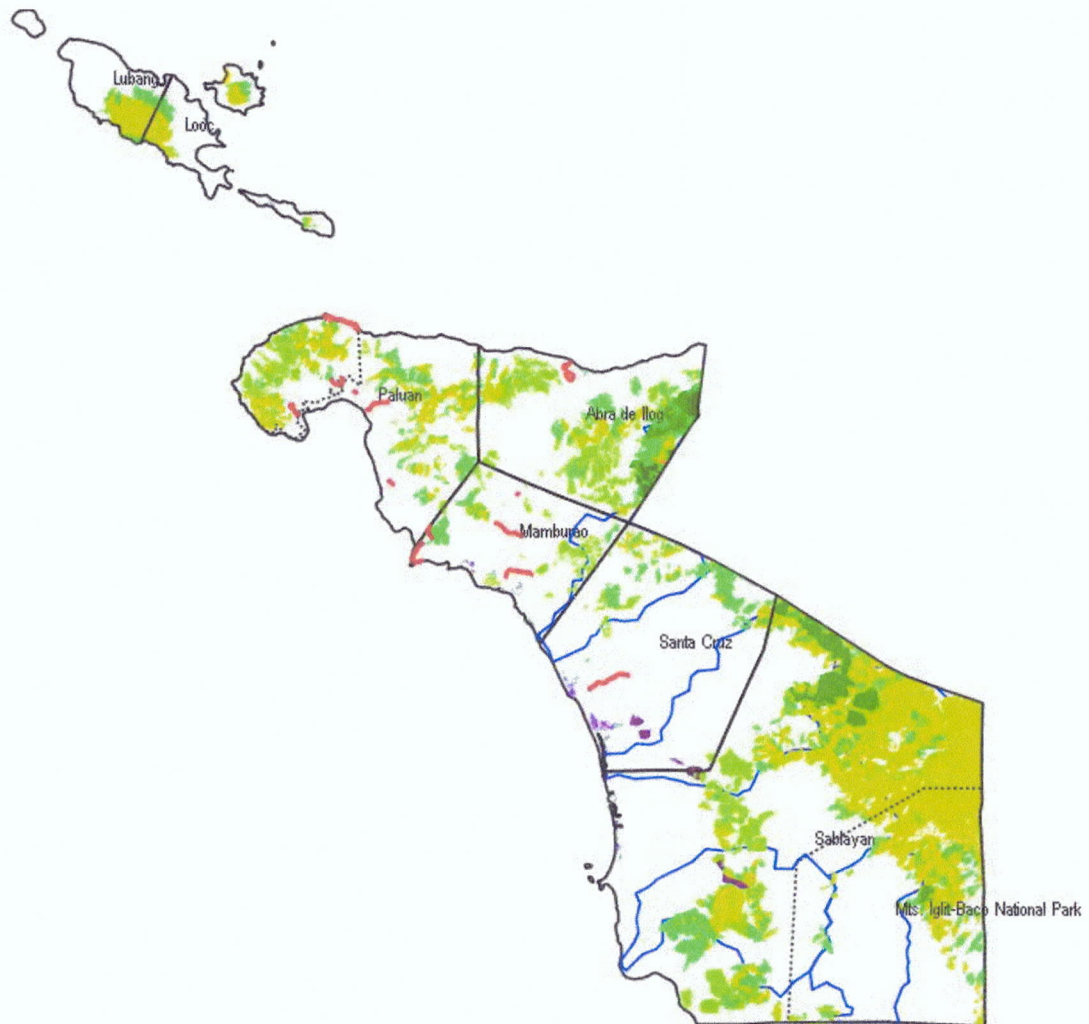
6.95 km

Accomplishment Rate:

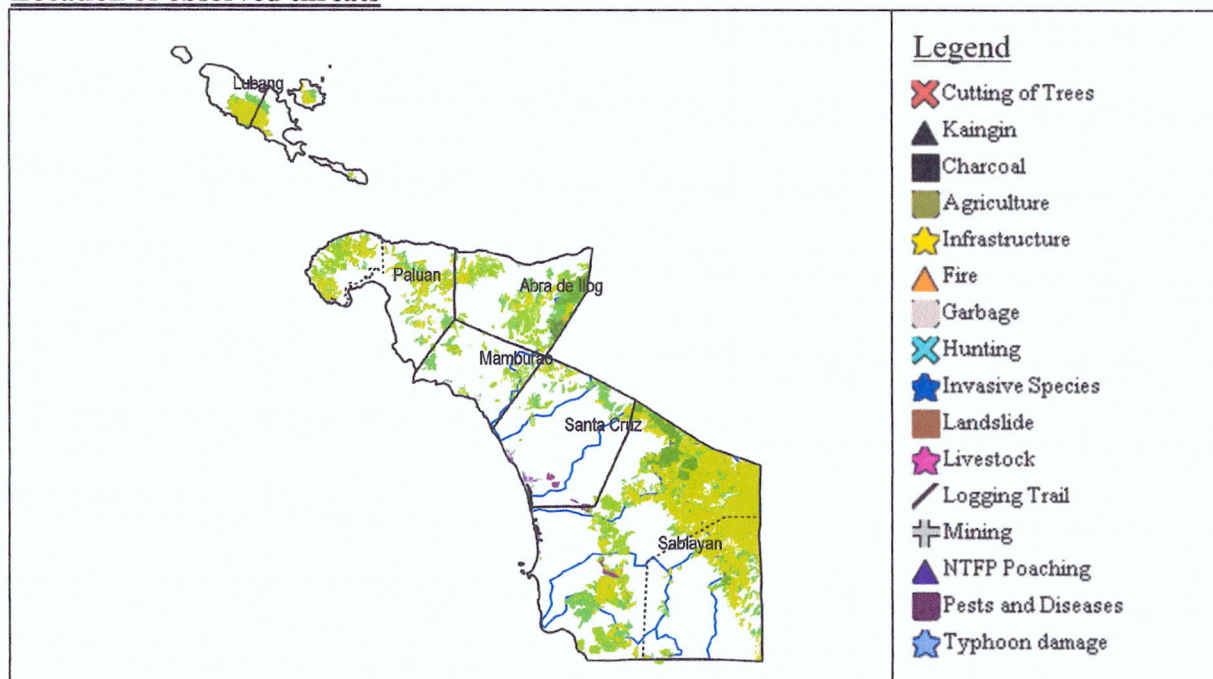
133.066 %

*Target is computed based on 10km target per team of DENR patrollers per month

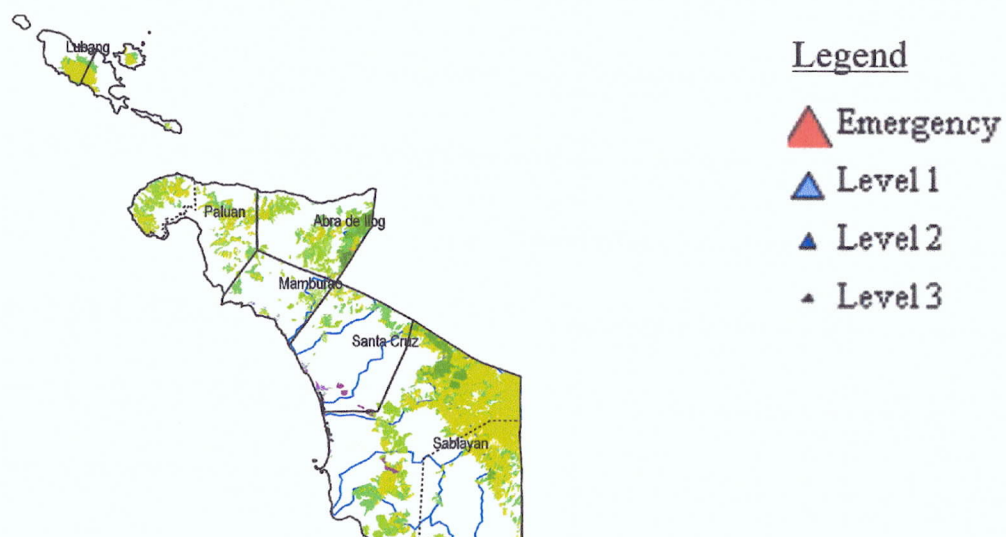
PATROL COVERAGE AND INTENSITY



Location of observed threats



Actions taken to address observed threats during patrols





Republic of the Philippines
Department of Environment and Natural Resources
MIMAROPA Region
Community Environment and Natural Resources Office

OCT 18 2022

MEMORANDUM

FOR : The Regional Executive Director
DENR-MIMAROPA Region
Roxas Blvd. Ermita, Manila

THRU : The OIC, PENR Officer
Mamburao, Occidental Mindoro

FROM : The CENR Officer


SUBJECT : SUBMISSION OF ACCOMPLISHMENT REPORT ON LAWIN
FOREST AND BIODIVERSITY MONITORING SYSTEM FOR THE
MONTH OF OCTOBER 2022 OF CENRO SAN JOSE,
OCCIDENTAL MINDORO.

Respectfully submitted is the attached accomplishment report relative to the above-mentioned subject.



Accordingly, the LAWIN team were able to patrol 29.95 kilometers with (209) forest condition recorded covering the three barangays in the municipalities of Magsaysay, Rizal and San Jose Occidental Mindoro.

For your information and record.

“For and in the absence of CENR Officer”




NILO P. SALVADOR
DMO IV



EMS/



Republic of the Philippines
Department of Environment and Natural Resources
MIMAROPA Region
Community Environment and Natural Resources Office

October 18, 2022


MEMORANDUM

FOR : The CENR Officer
THRU : The Chief, Enforcement and Monitoring Section
FROM : Data Manager
SUBJECT : SUBMISSION OF ACCOMPLISHMENT REPORT ON THE LAWIN
ACTIVITIES FOR THE MONTH OF OCTOBER 2022

Please be informed that the Patrol Teams of CENRO San Jose together with Five (5) Forest Protection Officers conducted LAWIN activities with a total distance patrolled of 29.95 kilometers within the Forested areas, 10.60 km at So. Tadlok Brgy. Alibog, Magsaysay, 7.11 in Brgy. Aguas-Manoot, Rizal, 4.48 km So. Yaw-Yawi II, Brgy, Murtha-Central and 7.76 km in Brgy, Naibuan respectively in San Jose, Occidental Mindoro. No Threats observed/encountered) with corresponding (209) forest condition recorded.

Attached photo documentation and generated reports by SMART LAWIN.

For your information and reference.


LUCELLE B. CASTICIMO



Patrol Report

Region 04B - San Jose

18 Oct 2022 1:35 PM

This report provides a summary of the patrol with the ID 175110_000337

Patrol Summary

Number of Patrollers

6

Distance (km)

6.37

Date of Patrol

Mandate

Patrol Leader

Patrollers

14 Sep 2022

Threats-focused Monitoring

Jennalyn Francisco

Augreth Sagalto Saligumba

14 Sep 2022

Threats-focused Monitoring

Delfin Jr. Casticimo

Delfin Jr. Casticimo

Emmanuel Ignacio

Grace Sabado Erin

Jennalyn Francisco

Roniel Francisco Saulong

Patrol Route



Summary of Patrol Observations

Observed Forest Condition

Forest Condition					Regeneration			
Old Growth	Advanced Secondary	Early Secondary	Open Uncultivated	Open Cultivated	Dense	Moderate	Sparse	None
			42.166666666666666			1	41	1

Summary of Observed Threats

Tree Cutting	Charcoal	Kaingin	Farming	Infrastructure	Fire	Others
						0

List of Observed Threats

Waypoint ID	X	Y	Threat	Action Taken	Level of response required
-------------	---	---	--------	--------------	----------------------------



Patrol Report

Region 04B - San Jose

18 Oct 2022 1:51 PM

This report provides a summary of the patrol with the ID 175110_000337

Patrol Summary

<u>Number of Patrollers</u>		<u>Distance (km)</u>	
3		4.15	
<u>Date of Patrol</u>	<u>Mandate</u>	<u>Patrol Leader</u>	<u>Patrollers</u>
14 Sep 2022	Threats-focused Monitoring	Jennalyn Francisco	Grace Sabado Erin Jennalyn Francisco Roniel Francisco Saulong

Patrol Route



Summary of Patrol Observations

Observed Forest Condition

Forest Condition					Regeneration			
Old Growth	Advanced Secondary	Early Secondary	Open Uncultivated	Open Cultivated	Dense	Moderate	Sparse	None
			27			1	26	

Summary of Observed Threats

Tree Cutting	Charcoal	Kaingin	Farming	Infrastructure	Fire	Others
						0

List of Observed Threats

Waypoint ID	X	Y	Threat	Action Taken	Level of response required
-------------	---	---	--------	--------------	----------------------------



Patrol Report

Region 04B - San Jose

18 Oct 2022 1:31 PM

This report provides a summary of the patrol with the ID 175110_000338

Patrol Summary

Number of Patrollers

10

Distance (km)

6.94

Date of Patrol

Mandate

Patrol Leader

Patrollers

14 Sep 2022

Threats-focused Monitoring

Carl Emmanuel Urieta

Carl Emmanuel Urieta

14 Sep 2022

Threats-focused Monitoring

Carl Emmanuel Urieta

Elmer Salongsongan

Grace Sabado Erin

Jennalyn Francisco

Jomar Serquiña

Legaspi Ednor, Jr.

Loren Kaye Garcia

MaryJean Barolo

Ronald Fresnillo

Tristan Rendorio

Patrol Route



Summary of Patrol Observations

Observed Forest Condition

Forest Condition					Regeneration			
Old Growth	Advanced Secondary	Early Secondary	Open Uncultivated	Open Cultivated	Dense	Moderate	Sparse	None
6		7.9	2.8	17.4			34.1	

Summary of Observed Threats

Tree Cutting	Charcoal	Kaingin	Farming	Infrastructure	Fire	Others
						0

List of Observed Threats

Waypoint ID	X	Y	Threat	Action Taken	Level of response required
--------------------	----------	----------	---------------	---------------------	-----------------------------------



Republic of the Philippines

Department of Environment and Natural Resources

Lawin Forest and Biodiversity Protection System

Patrol Report

Region 04B - San Jose

18 Oct 2022 1:28 PM

This report provides a summary of the patrol with the ID 175110_000339

Patrol Summary

Number of Patrollers

8

Distance (km)

4.48

Date of Patrol

12 Oct 2022

Mandate

Threats-focused Monitoring

Patrol Leader

Delfin Jr. Casticimo

Patrollers

Delfin Jr. Casticimo

Emmanuel Ignacio

Jennalyn Francisco

Jomar Serquiña

Legaspi Ednor, Jr.

Loren Kaye Garcia

MaryJean Barolo

Roniel Francisco Saulong

Patrol Route



Summary of Patrol Observations

Observed Forest Condition

Forest Condition					Regeneration			
Old Growth	Advanced Secondary	Early Secondary	Open Uncultivated	Open Cultivated	Dense	Moderate	Sparse	None
			21	19			40	

Summary of Observed Threats

Tree Cutting	Charcoal	Kaingin	Farming	Infrastructure	Fire	Others
						0

List of Observed Threats

Waypoint ID	X	Y	Threat	Action Taken	Level of response required
-------------	---	---	--------	--------------	----------------------------



Patrol Report

Region 04B - San Jose

18 Oct 2022 1:32 PM

This report provides a summary of the patrol with the ID 175110_000340

Patrol Summary

Number of Patrollers		Distance (km)	
12		6.83	
Date of Patrol	Mandate	Patrol Leader	Patrollers
13 Oct 2022	Threats-focused Monitoring	Carl Emmanuel Urieta	Carl Emmanuel Urieta
13 Oct 2022	Threats-focused Monitoring	Carl Emmanuel Urieta	Delfin Jr. Casticimo
			Elmer Salongsongan
			Emmanuel Ignacio
			Grace Sabado Erin
			Jomar Serquiña
			Legaspi Ednor, Jr.
			Loren Kaye Garcia
			MaryJean Barolo
			Ronald Fresnillo
			Roniel Francisco Saulong
			Tristan Rendorio

Patrol Route



Summary of Patrol Observations

Observed Forest Condition

Forest Condition					Regeneration			
Old Growth	Advanced Secondary	Early Secondary	Open Uncultivated	Open Cultivated	Dense	Moderate	Sparse	None
			50.5	7	1		56.5	

Summary of Observed Threats

Tree Cutting	Charcoal	Kaingin	Farming	Infrastructure	Fire	Others
						0

List of Observed Threats

Waypoint ID	X	Y	Threat	Action Taken	Level of response required
-------------	---	---	--------	--------------	----------------------------