




Republic of the Philippines
Department of Environment and Natural Resources
MIMAROPA REGION
Provincial Environment and Natural Resources Office



October 3, 2022

MEMORANDUM

FOR : The Regional Executive Director
DENR MIMAROPA Region

ATTENTION: The Chief
Survey and Mapping Division

FROM : The In-Charge
PENRO Oriental Mindoro

SUBJECT : **REQUEST FOR CERTIFIED COPY OF LOT DATA
COMPUTATION OF LOT NO. 855, CAD 506-D, ROXAS
CADASTRE**

Forwarded is the Memorandum dated September 20, 2022 from CENRO, Roxas, Oriental Mindoro requesting for a certified photocopy of lot data computation of Lot No. 855, Cad 506-D with an area of 21.2311 hectares located at Barangay Cantil, Roxas, Oriental Mindoro.

Attached is a Certification and copy of the said lot data computation duly certified by Records Officer of CENRO Roxas, Oriental Mindoro.

For consideration.


ALMA E. GIBE

Tracking No.: 2209000603

TSD/RPS/Dhal

Ilang-ilang St., Sitio II, Suqui, Calapan City, Oriental Mindoro
DENR Contact Nos. (043) 288-3017, Tel. Fax No. 288-3006



Republic of the Philippines
Department of Environment and Natural Resources
MIMAROPA Region
Community Environment and Natural Resources Office
Camia St., San Mariano, Roxas, Oriental Mindoro
Contact No.: 0917 876 9985 / 0917 169 0232
VOIP: (043) 289-7118
Email: cenroroxasormindoro@denr.gov.ph

September 20, 2022

MEMORANDUM


FOR : The Regional Executive Director

ATT'N: The Chief, Land Records Section

THRU : The PENR Officer
Suqui, Calapan City, Oriental Mindoro

FROM : The CENR Officer

SUBJECT : **REQUEST FOR CERTIFIED PHOTOCOPY OF LOT DATA
COMPUTATION OF LOT NO. 855, CAD 506-D**



We are requesting for certified photocopy of lot data computation of Lot No. 855, Cad 506-D with an area of 21.2311 hectares located at Cantil, Roxas, Oriental Mindoro.

For information and favorable action.

ENGR. CAESAR E. QUEBEC



Republic of the Philippines
Department of Environment and Natural Resources
MIMAROPA Region
Community Environment and Natural Resources Office
Camia St., San Mariano, Roxas, Oriental Mindoro
Contact No.: 0917 876 9985 / 0917 169 0232
VOIP: (043) 289-7118
Email: cenroroxasormindoro@denr.gov.ph

September 20, 2022

MEMORANDUM

FOR : The Regional Executive Director

ATT'N: The Chief, Land Records Section

THRU : The PENR Officer
Suqui, Calapan City, Oriental Mindoro

FROM : The CENR Officer

SUBJECT : **REQUEST FOR CERTIFIED PHOTOCOPY OF LOT DATA
COMPUTATION OF LOT NO. 855, CAD 506-D**

We are requesting for certified photocopy of lot data computation of Lot No. 855, Cad 506-D with an area of 21.2311 hectares located at Cantil, Roxas, Oriental Mindoro.

For information and favorable action.

ENGR. CAESAR E. QUEBEC



Republic of the Philippines
Department of Environment and Natural Resources
MIMAROPA Region

Community Environment and Natural Resources Office

Camia St., San Mariano, Roxas, Oriental Mindoro

Contact No.: 0917 876 9985 / 0917 169 0232

VOIP: (043) 289-7118

CERTIFICATION

TO WHOM IT MAY CONCERN:

This is to certify that based on the allocation book filed in this Office, Lot No. 855, Cad 506-D with an area of 21.8427 hectares located in Roxas, Oriental Mindoro, was listed in the name of **JUAN DE JUAN**, but there is no public land application being filed as of this date.

This certification is issued for verification purposes only.

Issued on 20th day of September 2022 at DENR-CENRO, San Mariano, Roxas, Oriental Mindoro, Philippines.

VERIFIED BY:


VENICE ANGELA D. VIROS

Administrative Officer I
(Records Officer)


ENGR. CAESAR E. QUEBEC
CENR Officer


Josephine Manghones
09-504-687-370

Slomy Silles
09-530-733-058

Can/kt

Office

REQUEST: _____
No: _____
DUE DATE: _____



For whatever Legal purpose it may serve and upon payment of the required fees, may I request the following:

<input type="checkbox"/> Status		<input type="checkbox"/> Survey Records	
<input type="checkbox"/> Public Land	<input type="checkbox"/> Taguig	<input type="checkbox"/> Plan <input type="checkbox"/> T.D. <input type="checkbox"/> Cadastral Map	
<input type="checkbox"/> Friar Lands	<input type="checkbox"/> Others	GSD Accession No.	
Application No. : _____		Verify/	
Name of Applicant: <u>NO APPLICANT</u>		Signed by:	
Lot No. : <u>855</u>		Date Verified:	
Survey No. : <u>Cad 506-D</u>		Note: Accession nos. do not guarantee	
Location : <u>Cantil, Roxas oriental mindoro</u>		availability of the plan	
Certified Photocopy of the following: <u>lot data computation of lot no. 855, cad 506</u>			
Purpose of the request: <u>reference</u>			

I Hoping that this request will be acted upon with dispatch

Requesting Party : JOSEPHINE MANGHONES
(Pangalan)
Sex : Male / Female
Age : 59
(Kasarian) (Edad)
Address : SAN JOSE, DEN MM RE DUCALAN
(Tirahan)
Identification No. : _____ Type/Kind: _____
(Pagkakakilanlan) (Uri o Klase)
Date Requested : _____ Date Due : _____
(Petsa ng Request) (Takdang Panahon)
Log Book Ref. Page No. : _____ Line/Mobile No. : _____

THUMBMARK
L R

Very truly yours,

(If case party cannot sign/has no identification)

Josephine Manghones
Signature

NOTE: Request not claimed within a period of 30 days shall be subject to the filing of another request. Strictly no follow-up transaction ON FRIDAYS.


<input type="checkbox"/> STATUS	<input type="checkbox"/> PLAN	<input type="checkbox"/> CAD MAP	<input type="checkbox"/> T.D.
Name : _____	Date Due: _____		
Lot Location: _____	Page No. _____	Line No. _____	
Received by: _____	Date Received: _____		
NOTE: Accession numbers do not guarantee availability of the plan			

REMINDERS: Request not claimed within 30 days shall be subject to the filling of another request. Strictly no follow-up On Friday. Dial +63977-802-2406 for your contact.

Republic of the Philippines
Department of Environment and Natural Resources
Community Environment and Natural Resources Office
Camia St., San Mariano, Roxas, Oriental Mindoro

REQUEST: _____
No: _____
DUE DATE: _____

The OIC-CENRO Officer
DENR_CENRO Roxas, Or. Mindoro
San Mariano, Roxas, Or. Mindoro



Mam:

For whatever Legal purpose it may serve and upon payment of the required fees, may I request the following:

<input type="checkbox"/> Status		<input type="checkbox"/> Survey Records
<input type="checkbox"/> Public Land	<input type="checkbox"/> Taguig	<input type="checkbox"/> Plan <input type="checkbox"/> T.D. <input type="checkbox"/> Cadastral Map
<input type="checkbox"/> Friar Lands	<input type="checkbox"/> Others	GSD Accession No.
Application No. : _____		Verify/
Name of Applicant: <u>NO APPLICANT</u>		Signed by: _____
Lot No. : <u>855</u>		Date Verified: _____
Survey No. : <u>Cad 506-D</u>		Note: Accession nos. do not guarantee availability of the plan
Location : <u>Cantil, Roxas oriental mindoro</u>		
Certified Photocopy of the following: <u>lot data computation of lot no. 855, cad 506</u>		
Purpose of the request: <u>reference</u>		

I Hoping that this request will be acted upon with dispatch

Requesting Party : JUDAPHINE MARGHARES

(Pangalan)

Sex : Male ☒ Female ☐ Age : 59

(Kasarian)

Address : SAN JOSE, DEN MM RE BUCALAN

(Tirahan)

Identification No. : _____ Type/Kind: _____

(Pagkakakilanlan) (Uri o Klase)

Date Requested : _____ Date Due : _____

(Petsa ng Request) (Takdang Panahon)

Log Book Ref. Page No. : _____ Line/Mobile No. : _____

THUMBMARK

L R

Very truly yours,

(If case party cannot sign/has no identification)

Judaphine Marghares
Signature

NOTE: Request not claimed within a period of 30 days shall be subject to the filing of another request.
Strictly no follow-up transaction ON FRIDAYS.

<input type="checkbox"/> STATUS	<input type="checkbox"/> PLAN	<input type="checkbox"/> CAD MAP	<input type="checkbox"/> T.D.
Name : _____	Date Due: _____		
Lot Location: _____	Page No. _____	Line No. _____	
Received by: _____	Date Received: _____		
NOTE: Accession numbers do not guarantee availability of the plan			

REMINDERS: Request not claimed within 30 days shall be subject to the filing of another request. Strictly no follow-up On Friday. Dial +63977-802-2406 for your contact.

Cantillan, Ilocos Norte
Municipality

Andres L Valencia
Cordoba, Ilocos Norte
Dr. Mdo. Franches

Don't Stray
Mindoro

855
Cod-504
Env. Spn. 3 15

11-75844
LOT 101A

Address, if not same as location of land

C.M.

Quadrangle

L.M.C. No.

CERTIFIED PHOTOCOPY

SUMMARY: E. order; P. press; L. force; d. degree of A; m. minutes of A; L. latitude; d. departure
Formula: (E. order) (P. press) (L. force) (d. degree of A) (m. minutes of A) (L. latitude) (d. departure)
(E. order) (P. press) (L. force) (d. degree of A) (m. minutes of A) (L. latitude) (d. departure)

VENICE ANGELA D VIROS
Admin. Officer I / Records Officer

1	2	3	4	5	6	7	8	9	10
Line	Course	Latitude	Departure	Distance	Angle	Area	Perimeter	Area	Perimeter
1	1-2	211.78	13.14	211.80	13.14	211.80	13.14	211.80	13.14
2	2-3	218.96	58-32 W	218.96	58-32 W	218.96	58-32 W	218.96	58-32 W
3	3-4	10.19	515-29 W	10.19	515-29 W	10.19	515-29 W	10.19	515-29 W
4	4-5	67.71	145-14 W	67.71	145-14 W	67.71	145-14 W	67.71	145-14 W
5	5-6	29.09	534-22 W	29.09	534-22 W	29.09	534-22 W	29.09	534-22 W
6	6-7	5.27	531-06 W	5.27	531-06 W	5.27	531-06 W	5.27	531-06 W
7	7-8	38.37	276.41	38.37	276.41	38.37	276.41	38.37	276.41
8	8-9	11.17	38	11.17	38	11.17	38	11.17	38

Given Name: ROXAS Municipality: OR. Mindoro Province: N. Island: Mindoro Date Surveyed: 1964-506 Sheet: LOT DATA
 Barrio: CANTILL C.M. Queensburgh " " " " Lot No. 506 Surv. Sym. A No. COMPUTATION
 L.R.C. No. VERIFIED PHOTO COPY

Address, if not same as location of land

SYMBOLS: E = enter; P = press; D = distance; A = azimuth; d = degree of A; m = minutes of A; L = latitude; de = departure
 FORMULA: (E D) (P m) (P -) (E d) (P -) (E m) (P -) (E v) Record Latitude (P x y - m) (P -) Record Bearing
 (E L) (E m) (P -) (E d) (P -) Record Distance (P x y - m) (P -) Record Bearing

Sta.	Cor.	Azimuth	Distance	COORDINATES		Line	Corner Description	Latitude	D.M.D.	Departure	Bearing	Distance
				Latitude (±)	Bearings (±)							
18	=18			9520886	5416956	18-19		570	-736.11	2603	527-30W	
19	=19			9515886	5414353			12239	-186.35	7579	531-41E	
20	=20	855 (C.R.)		9503647	5421932			5640	-546.33	6423	527-41E	
21	21	74-75242		9498007	5428355			1325	-338.33	14377	584-44E	
22	=22			9496682	5442732			1211	-191.29	327	015-07E	
23	=6			9497893	5443059			385	-163.56	2446	581-04E	
24	=5			9497508	5445505			3326	-91.21	4789	555-13E	
25	=4			9500834	5450294			1139	-22.60	9072	561-12E	
26	=3			9501973	5452366			4069	-0.94	092	501-19E	

5206

Prepared by: _____ Date: _____ Original Computed by: _____ Date: _____
 Checked by: _____ Date: _____ Duplicate Computed by: _____ Date: _____
 Area: _____ Sq. Meters
 Verified/Checked by: _____ Date: _____
 Admin. Officer I / Records Officer: ANGELA D. VIROS

ROYAL

卷之四

Mindoro

1990

H-75844

1. H. C. 70.

CERTIFIED PHOTOCOPY

1. The first part of the document is a list of names and their corresponding addresses. The names are listed in a column on the left, and the addresses are listed in a column on the right. The names are: John Doe, Jane Smith, and Bob Johnson. The addresses are: 123 Main St, 456 Elm St, and 789 Oak St.

~~VENICE, ANGELA D. VIROS~~
Admin Officer I / Records Officer

[illegible]

5

0-716-70844-9

2011

