



Republic of the Philippines
Department of Environment and Natural Resources
MIMAROPA Region
PROVINCIAL ENVIRONMENT AND NATURAL RESOURCES OFFICE
Bgy. Sta. Monica, Puerto Princesa City, Palawan
Telfax No. (048) 434 - 8791
Email Add: penropalawan@denr.gov.ph



October 3, 2022

MEMORANDUM

FOR : The Regional Executive Director
DENR MIMAROPA Region
1515 L&S Bldg., Roxas Blvd.
Ermita, Manila

THRU : The OIC, ARD for Technical Services

FROM : The Provincial Environment and
Natural Resources Officer

SUBJECT : **REPORT/UPDATE RE: CONSOLIDATED LAWIN PATROLS
CONDUCTED FOR THE MONTH OF SEPTEMBER AND
SUMMARY OF ACCOMPLISHMENT**

Respectfully forwarded is the memorandum of CENRO Coron, Palawan dated September 21, 2022 relative the above subject.

Based on the report, a total of 52.08 kilometers were covered with LAWIN patrolling for the period of August 21, 2022 to September 20, 2022. *(Please refer to the attached matrix of the report)*

For information and further instruction.


FELIZARDO B. CAYATOC

Copy Furnished:
CENRO Coron, Palawan
<cenrocoron@denr.gov.ph>
KVE/MES Doc. No. 2022-8827

DENR-PALAWAN
PENRO-RECORDS
RELEASED
By Rhea
Date 04 OCT 2022 CN 2022-2564



Republic of the Philippines
Department of Environment and Natural Resources
MIMAROPA REGION
Community Environment and Natural Resources Office
Barangay Poblacion 5, Coron, Palawan

MEMORANDUM

FOR : The Regional Executive Director
DENR-RIV MIMAROPA
1515 L&S Bldg. Roxas, Blvd.
Ermita, Manila

THRU : The Provincial Environment and
Natural Resources Officer

FROM : The OIC – Community Environment and
Natural Resources Officer

DATE : September 21, 2022

SUBJECT : **REPORT/UPDATE RE: CONSOLIDATED LAWIN PATROLS
CONDUCTED FOR THE MONTH OF SEPTEMBER AND
SUMMARY OF ACCOMPLISHMENT.**

DENR PENRO
PALAWAN REGION
RECEIVED

BY: *[Signature]*
DATE: *22-8877*

Forwarded herewith are copies of reports/updates and summary of Lawin Patrolling conducted within the conservation area of CENRO Coron, Palawan from **August 21, 2022 to September 20, 2021** with a total of **52.08** kilometers.

To date, the Lawin Team accomplished a total of **721.80** kilometers distance patrolled with within our area of jurisdiction/Conservation Area or an equivalent of **120.03%** against our annual target of **600** kilometers.

Patrolling within the above period was maximized to surpass the targeted patrol/route. This is to ensure continuous monitoring and regular presence of our personnel within our territorial jurisdiction.

Furthermore, the sectors were deployed and continuing establishment Forest Product Monitoring Stations (FPMS) to intensify all environmental related activities in the field.

For information and record.


For and in the absence of the CENRO;



[Signature]
EDWIN I. CAC
OIC – Assistant CENRO
(DMO – IV)
[Signature] *ems/lai*



Republic of the Philippines
Department of Environment and Natural Resources
MIMAROPA REGION
Community Environment and Natural Resources Office
Barangay Poblacion 5, Coron, Palawan



FOR : The OIC - Community Environment and Natural Resources Officer

FROM : The Data Manager – Lawin/Forest Protection Unit

DATE : September 21, 2022

SUBJECT : **SUBMISSION OF MONTHLY LAWIN PATROL DATA AND ACCOMPLISHMENT FOR THE MONTH OF SEPT. 2022**

Respectfully submitted is our Monthly Report of Lawin Patrol Accomplishment for the month of September 2022 of CENRO - Coron covering the period from **August 21 to September 20, 2022.**

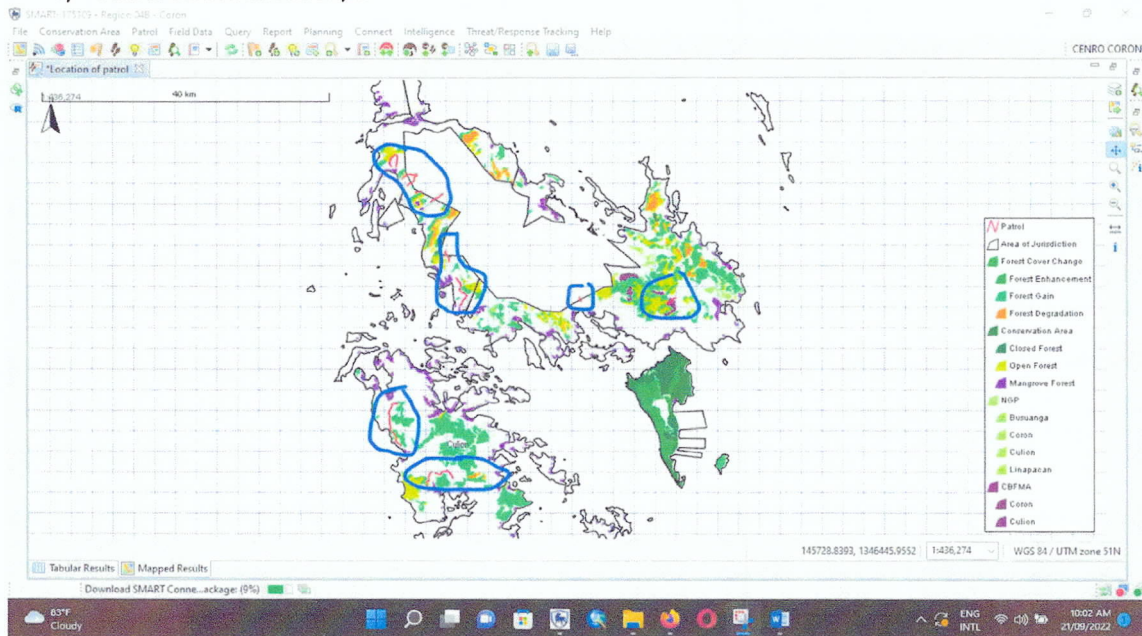
For the period stated above, we have earned a total of **Fourteen (14)** patrols with a total of **52.08** kilometers distance consolidated data from patrol teams patrolled within our area of jurisdiction for the month.

Patrol Details:

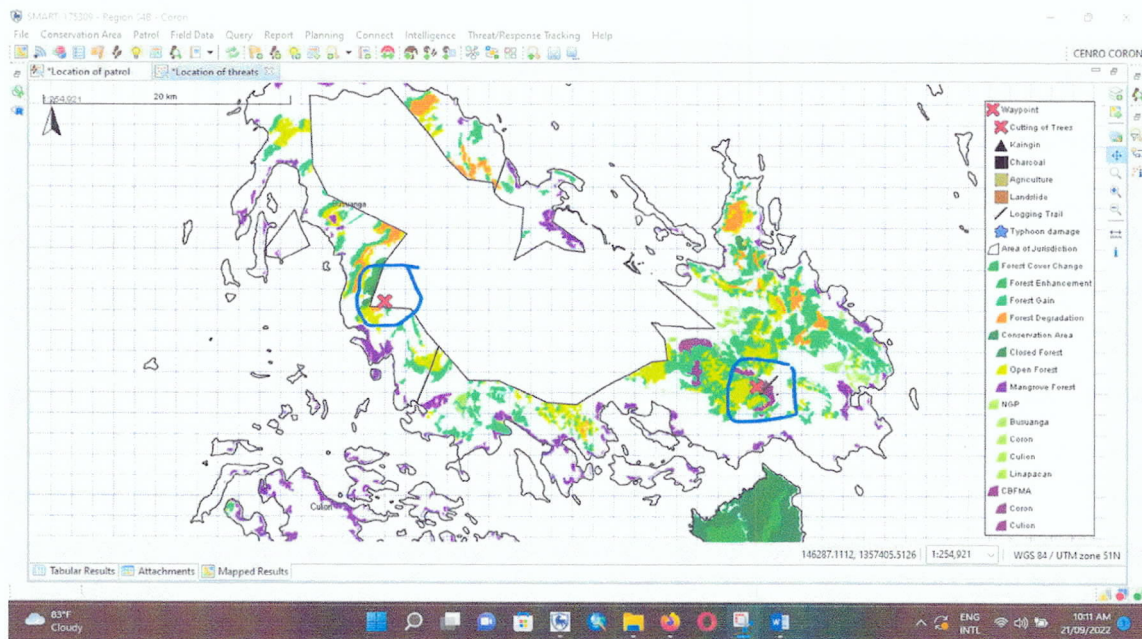
NO	PATROL ID NUMBER	PATROL PATROL LOCATION	PATROL DATE	Team (1,2,3 &4)	Distance (km)
1	175309_001022	Nagbalukan, Borac, Coron	09/01/2022	1	2.61
2	175309_001028	Dimanyang, Guadalupe, Coron	09/15/2022	1	0.99
3	175309_001017	New Busuanga, Busuanga	08/28/2022	2	5.36
4	175309_001023	Concepcion, Busuanga	09/01/2022	2	5.76
5	175309_001024	New Busuanga, Busuanga	09/07/2022	2	5.95
6	175309_001025	San Rafael, Busuanga	09/09/2022	2	2.52
7	175309_001026	Bugtong, Busuanga	09/09/2022	2	2.42
8	175309_001027	San Rafael, Busuanga	09/14/2022	2	1.98
12	175309_001021	Malaking Patag, Culion	08/25/2022	3	2.96
13	175309_001029	Malaking Patag, Culion	09/15/2022	3	4.00
14	175309_001030	Ugnisan, Luac, Culion	09/16/2022	3	8.13
		Late import data:			
9	175309_001018	Malaking Patag, Culion	08/16/2022	3	2.45
10	175309_001019	Malaking Patag, Culion	08/18/2022	3	3.87
11	175309_001020	Balanga, Luac, Culion	08/19/2022	3	3.08
		Coron Team		3.60	
		Busuanga Team		23.99	
		Culion Team		24.49	
		Linapacan Team		0.00	
		Total		52.08	

1. Patrol location, Observations/Threats, Action Taken or Apprehensions during our patrolling/monitoring;

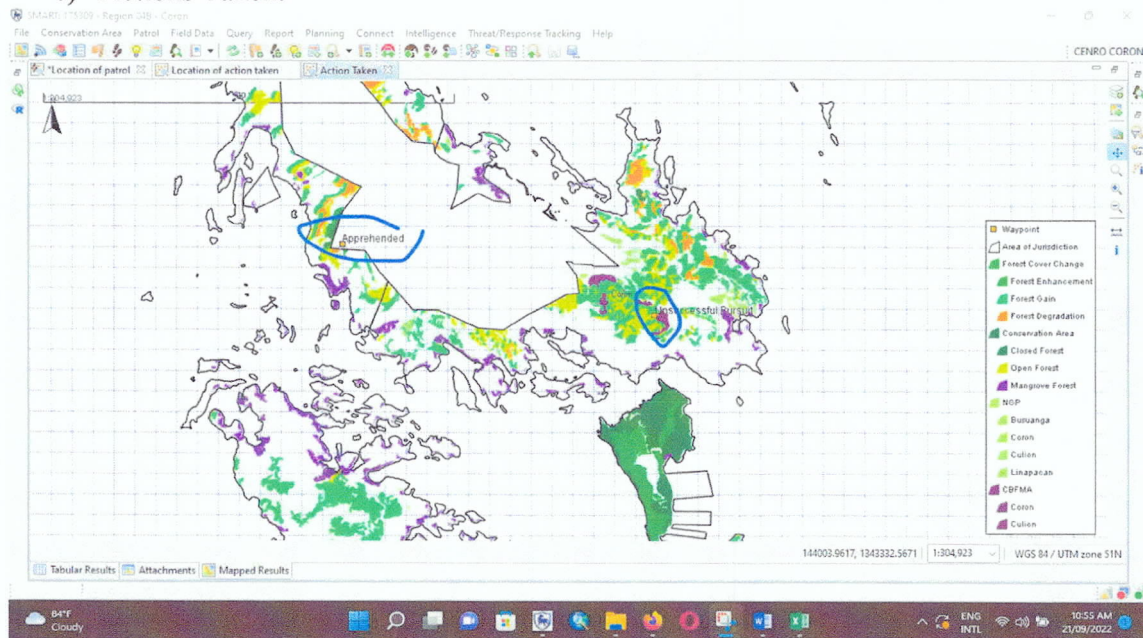
a) Patrol Route Location/s:



b) Threat observed location:



c) Actions Taken:



d) Patroller's Accomplishments for the year in Kilometer Distance: (Late imported data not included)

Forest Ranger	Patrol Distance Accomplished
JULIUS SORREDA	15.82
MARK ANGELO FACTUAR	15.82
MARY MAY SORREDA	15.82
RENIEL OLIVER FUENTES	15.82
PAUL VINCENT PALAO	15.10
REYMOND FERNANDEZ	12.14
RODERICK VALLEJO	10.13
IBRAHEM FACTUAR	8.15
PATRICK ISRAEL PANLILIO	8.15
LYNETH ILOVINO	6.13
ALBERT ABARING	3.60
DARIUS JAGMIS	3.60
DENNIS JAGMIS	3.60
ELIZALDE SEGUNDO	3.60
HARLAN ILOVINO	3.60

e) Documentaries during Lawin patrolling with our AOR;



f) Participation in coastal clean-up and tree planting activities;



g) Ongoing FPMS repair and construction (Coron and Busuanga)



h) Joint operation with PNP on illegal transportation of undocumented forest product involving a punong barangay;




Information and Activities:

- A) Conduct continuous regular patrolling and monitoring with in each area of jurisdiction to emphasize the presence of personnel on the field.
- B) Coordination to uniform personnel to strengthen enforcement on forest protection and other related environmental activities.
- C) Continuous construction/establishment of Forest Product Monitoring Station on identified sites.
- D) Submitted and endorsed fourth quarter patrol plan.

For information, record and further instruction/s

Prepared by:


ELIZALDE M. SEGUNDO
FTII/Data Manager/FPU


LYNETH A. ILOVINO
FR/Asst. Data Manager

Noted and attested by:


QUERUBIN QUINTANA
FII/Chief - MES



Forest Protection Effectiveness Report

Region 04B - Coron

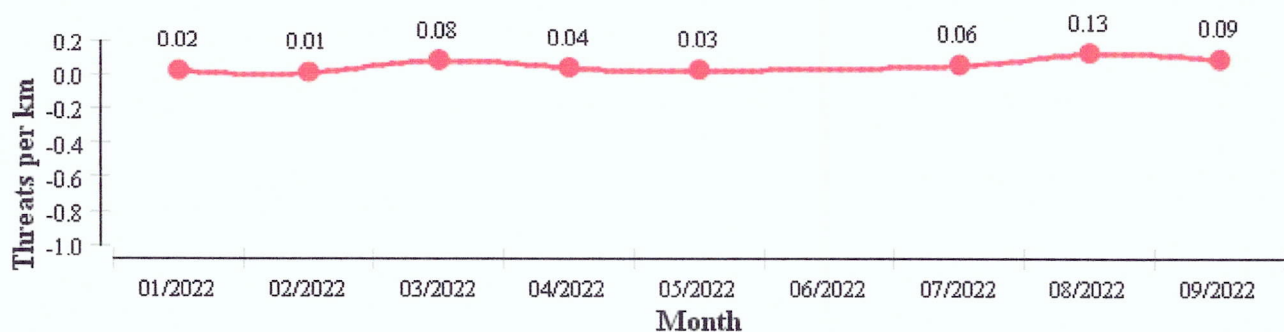
Number of days analyzed: 263

21 Sep 2022 12:22 PM

This reports presents trends in observations of forest condition, regeneration, threats and indicator species. The combined presentation allows for an evaluation if protection efforts are effective, conservation targets are met and the forest achieves the desired future forest condition. Protection efforts are effective, when records of forest condition, regeneration and indicator species show an upward trend towards more observations more and denser regeneration, particularly in degraded forest areas. Increasing trends in indicator species suggest that the improved forest condition is providing a better habitat for forest dependent species. All trends presented are put in relation to the patrol effort to provide comparability. Forest cover data were derived from 2003 and 2010 NAMRIA land cover maps.

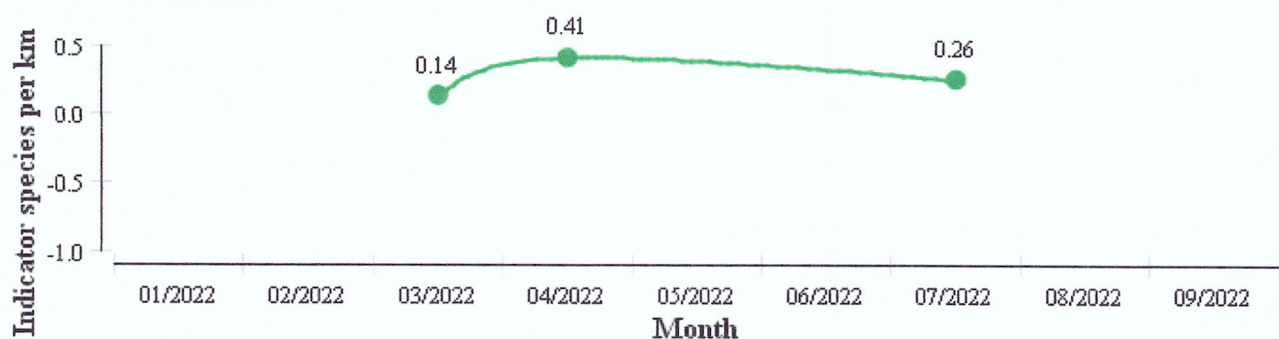
Trends of Observations per Patrol Kilometer in the Forest Conservation Area

Trend in Threats



A decreasing trend in threats in the forest conservation area mean effective forest protection; an increasing trend means the opposite.

Trend in Indicator Species



An increasing trend in indicator species in the forest conservation area means effective forest protection; a decreasing trend means the opposite.

Trends in Regeneration Density



An increasing trend in regeneration means effective forest protection; a decreasing trend means the opposite.

Trends of most common Threats

