




Republic of the Philippines
Department of Environment and Natural Resources
MIMAROPA Region

PROVINCIAL ENVIRONMENT AND NATURAL RESOURCES OFFICE

Bgy. Sta. Monica, Puerto Princesa City, Palawan

Telfax No. (048) 434 - 8791

Email Add: penropalawan@denr.gov.ph



October 3, 2022

MEMORANDUM

FOR : The Regional Executive Director
DENR MIMAROPA Region
1515 L&S Bldg., Roxas Blvd.
Ermita, Manila

THRU : The OIC, ARD for Technical Services

FROM : The Provincial Environment and
Natural Resources Officer

SUBJECT : **REPORT/UPDATES RE: LAWIN PATROLS CONDUCTED
WITHIN THE AREA OF JURISDICTION OF CENRO
BROOKE'S POINT, PALAWAN FOR THE MONTH OF
SEPTEMBER 2022**

Respectfully forwarded is the memorandum of CENRO Brooke's Point, Palawan dated September 21, 2022 relative the above subject.

Based on the report, a total of 62.252 kilometers were covered with LAWIN patrolling for the month of September 2022. Further, there was One (1) Typhoon-related threat recorded/observed with post patrol response categorized as Level 3 or no further action required. *(Please refer to the attached matrix of the report)*

For information and further instruction.


FELIZARDO B. CAYATOC

Copy Furnished:
CENRO Brooke's Point, Palawan
<cenrobrookespoint@denr.gov.ph>
KVE/MES Doc. No. 2022-8768

DENR-PALAWAN
PENRO-RECORDS
RELEASED
By Kshea
Date: 04 OCT 2022 2022-2570



Republic of the Philippines
Department of Environment and Natural Resources
MIMAROPA Region
COMMUNITY ENVIRONMENT AND NATURAL RESOURCES OFFICE
Brooke's Point, Palawan

September 21, 2022

MEMORANDUM

FOR : The Provincial Environment and
Natural Resources Officer
Sta. Monica, Puerto Princesa City

FROM : The Community Environment and
Natural Resources Officer

SUBJECT : **REPORT/UPDATES RE: LAWIN PATROLS CONDUCTED
WITHIN THE AREA OF JURISDICTION OF CENRO
BROOKE'S POINT, PALAWAN FOR THE MONTH OF
SEPTEMBER 2022**

Handwritten signature and date: 09-28-2022 22-5768

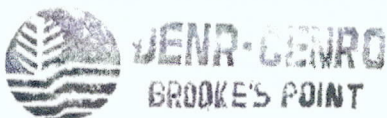
Respectfully forwarded herewith are copies of reports/updates in summary of Lawin Patrolling conducted within the area of jurisdiction of CENRO Brooke's Point, Palawan with patrol data submitted from August 20 to September 16, 2022.

Based on the said summary, a total of 62.252 kilometers of foot and seaborne patrolling activities within the forestland area/conservation area was accomplished, equivalent to 124.50% of the 50 kilometers monthly target of this Office computed based on the 600 kilometers annual target indicated in the approved Work and Financial Plan for CY 2022. However, this figure includes patrol data with GPS error/s reported to the Lawin Help Desk for assessment and updating of FMB Lawin Unit. Thus, the total accomplished patrol distance may still be further reduce/decrease. Per update from the FMB representative, they have been experiencing syncing errors since the previous weeks and thus the subject patrol data reported by this Office are yet to be updated.

Meanwhile, Patrol observation records show that the forest conditions in the areas patrolled are mainly characterized by advanced secondary forests however significant observations of open cultivated areas are likewise recorded. Moreover, for this period the environmental threat recorded included one (1) typhoon related threat with post patrol response categorized as Level 3 or No further action required.

For his information and record.

CONRADO M. CORPUZ



RELEASED

DATE: SEP 22 2022

BY: 9

CN: 122-5512

Rodriguez St. Poblacion District I, Brooke's Point Palawan 5305

Mobile Phone: Globe: 0917-502-8961

Email/Gmail: cenrobrookespoint@denr.gov.ph

Doc. Ref. No. 2022-5512



September 20, 2022

MEMORANDUM

FOR : The Community Environment and
Natural Resources Officer
Brooke's Point, Palawan

THRU : The Chief, Monitoring and Enforcement Section

FROM : The Lawin Data Manager

SUBJECT : **SUBMISSION OF LAWIN REPORT/UPDATES FOR
THE MONTH OF SEPTEMBER 2022**

Respectfully submitted herewith is the LAWIN Report/Update for the month of September 2022. This report provides summary of patrols conducted by this Office with patrol data submitted from August 20 to September 16, 2022. The patrol distance covered by each patroller for the specified dates and patrol IDs are likewise included. Moreover, for this period, the only environmental threat recorded is one (1) typhoon related threat documented during patrolling activities at Barangay Malis, Brooke's Point, Palawan on September 8, 2022. Post patrol response for the said threat is categorized as Level 3 or No further or follow-up action/s required.

Based from the summaries of results of queries and reports run via SMART Database, the patrol distance (Km) covered in each Patrol Sector is summarized as follows:

Patrol Sector	Accomplishment (Km)
Sofronio Española	18.792
Brooke's Point	20.055
Bataraza	16.056
Balabac	7.349
TOTAL	62.252*

*Note: This figure includes distance based on Patrol Data with GPS errors reported for updating through the Lawin Help Desk. Thus, actual patrol distance may still possibly decrease. To date, subject patrol data reported for updating are yet to be updated by the FMB Lawin Unit as they are experiencing syncing errors with their database.

For his information, record and further instruction.

R. Mitra
ROSEVILLE I. MITRA
Forest Technician I

SUMMARY OF PATROLS

Patrol ID	Type	Patrol Date	Mandate	Leader	Patrol Transport Type/Distance Covered	
850	Ground	September 2, 2022	Indicator Species-focused Monitoring	Kennit Francis Valdestamon	Others	12.046
851	Ground	September 2, 2022	Indicator Species-focused Monitoring	Kennit Francis Valdestamon	Others	4.010
854	Ground	August 25, 2022	Threats-focused Monitoring	Rj Keith Immanuel Idlana	Foot	3.686
856	Ground	August 26, 2022	Threats-focused Monitoring	Rj Keith Immanuel Idlana	Foot	3.176
857	Ground	August 26, 2022	Threats-focused Monitoring	Rj Keith Immanuel Idlana	Foot	0.488
858	Ground	August 18, 2022	Threats-focused Monitoring	Abraham Vicente	Foot	4.349
859	Ground	September 7, 2022	Threats-focused Monitoring	Abraham Vicente	Others	11.299
860	Ground	September 7, 2022	Threats-focused Monitoring	Abraham Vicente	Foot	3.145
861	Ground	August 24, 2022	Threats-focused Monitoring	Leandro Jr. Lapangan	Foot	6.530
862	Ground	September 7, 2022	Threats-focused Monitoring	Leandro Jr. Lapangan	Foot	2.895
863	Ground	September 7, 2022	Threats-focused Monitoring	Leandro Jr. Lapangan	Foot	3.639
864	Ground	September 8, 2022	Threats-focused Monitoring	Leandro Jr. Lapangan	Foot	6.991

COUNT OF OBSERVATION OF FOREST CONDITIONS AND FOREST REGENERANTS

Patrol ID	Forest Condition					Regeneration			
	Old Growth	Advanced Secondary	Early Secondary	Open Cultivated	Open Uncultivated	Dense	Moderate	Sparse	None
850	8	60	50		1	1	118		
851		20	18				38		
854		16					16		
856		41					41		
857		9		2			11		
858			4	12	19			35	
859			38	29	6		51	22	
860			11	12			5	18	
861		107					107		
862		60		1			61		
863		77		2			79		
864		149					149		
TOTAL	8	539	121	58	26	1	676	75	0

As described in the table above, the forest condition in conservation areas covered by LAWIN Patrols of CENRO Brooke's Point for the month of September 2022 is dominated by **Advanced Secondary Forests**. Open cultivated areas are also documented. Meanwhile, high observations of moderate regeneration is also recorded which may indicate forest cover recovery; however, considerable number of observations of sparse regeneration is likewise recorded.



Republic of the Philippines
Department of Environment and Natural Resources
Lawin Forest and Biodiversity Protection System

Summary Patrol Report

Region 04B - Brooke's Point


Number of days analyzed:

27

Sep 20, 2022 1:15 PM

This report presents the patrol performance and quality of the implementing unit during the above stated period of time (number of days). The report contains information on accomplishment rate, coverage and intensity of patrolling in different forest types on patrol distance covered per patroller. The information is meant to provide a basis for patrol planning for the next planning period and implementation of adaptive measures to enhance patrolling as necessary.

Overall accomplishment rate*



Accomplishment*
for the period

62.252

Target* distance for
the period

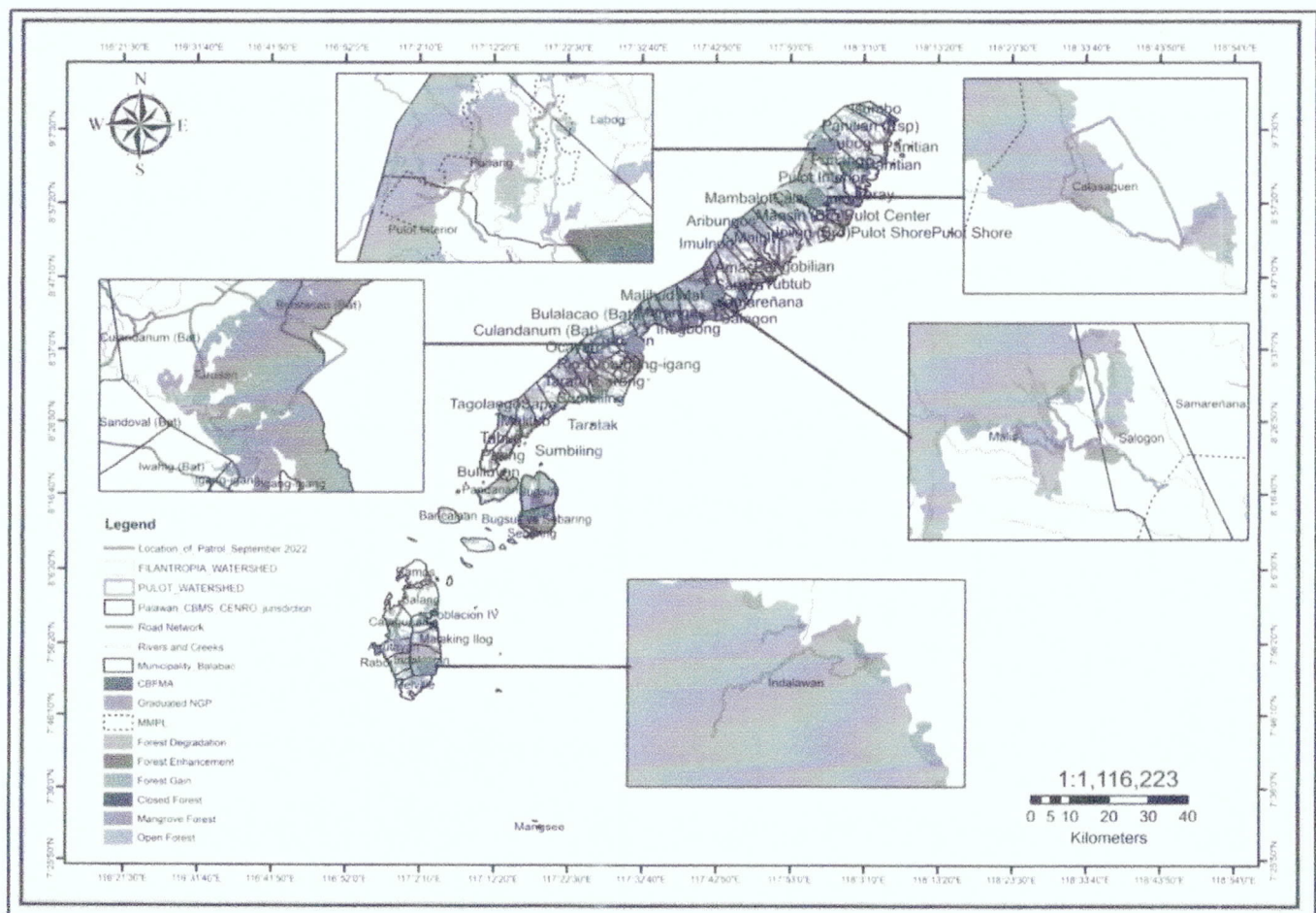
50.00

Accomplishment Rate:

124.50%

*Target is computed based on approved WFP annual target patrol distance of Lawin Patrolling in kilometers of CENRO Brooke's Point, Palawan.

Patrol coverage and intensity





Republic of the Philippines
Department of Environment and Natural Resources
Lawin Forest and Biodiversity Protection System

Patrol distance covered by each Patroller

Patroller	Patrol Distance Accomplished
Leandro Lapangan, Jr.	20.055
Donald Doctolero	20.055
Jefferson Tajon	20.055
Leonald Tupas, Sr.	20.055
Abraham Vicente	18.792
Mark Anthony Gabuco	18.792
Mark Ronald Velasco	18.792
Bimbo Vicente	18.792
Kennit Francis Valdestamon	16.056
April Anne Graciano	16.056
Rudy Miraflor	16.056
Rostum Cacatian	16.056
Conrado Corpuz, Sr.	16.056
Rj Keith Immanuel Idlana	7.350
Ariel Galicia	7.350
Forest Protection Officer (FPO)	
Jeffrey Setias	20.055
Rolan Gamuyao	18.792
Saripon Diacudin	16.056
Alsiman Talata	7.350
Volunteer (Former FPO)	
Rouel Garder	6.862
Reynaldo Valdez, Sr.	3.639

Threats observed and level of response required

Threat	No. of Observations	Emergency - Immediate action required!	Level 1 - Action required within a week	Level 2 - Action required within a month
Typhoon-related Threats	1	0	0	0