




Republic of the Philippines
Department of Environment and Natural Resources
MIMAROPA Region
PROVINCIAL ENVIRONMENT AND NATURAL RESOURCES OFFICE
Bgy. Sta. Monica, Puerto Princesa City, Palawan
Telfax No. (048) 434 - 8791
Email Add: penropalawan@denr.gov.ph



October 5, 2022

MEMORANDUM

FOR : The Regional Executive Director
DENR - MIMAROPA, 1515 L&S Building
Roxas, Blvd., Ermita, Manila

FROM : The Provincial Environment and
Natural Resources Officer

SUBJECT : **REPORT ON THE CONDUCT OF INVENTORY ON WATER
SOURCES WITHIN THE AREA OF JURISDICTION OF
CENRO BROOKE'S POINT, PALAWAN**

Forwarded is the Memorandum from CENRO – Brookes Point, Palawan dated September 28, 2022 along with the Memorandum from the Water Resource Use Section (WRUS) attached the report in prescribed forms and geo-tagged photos.

Please be informed that they have inventoried three (3) water sources within the Municipality of Sofronio Española, Palawan.

For information and record.


FELIZARDO B. CAYATOC

Cc:

CENRO – Brooke's Point, Palawan

TSD/File *kkva
Doc. Ref. No. 2022-8859

DENR-PALAWAN
PENRO-RECORDS
RELEASED
By Rhea
Date: 06 OCT 2022 CN 2022-2034



Republic of the Philippines
Department of Environment and Natural Resources
MIMAROPA Region
COMMUNITY ENVIRONMENT AND NATURAL RESOURCES OFFICE
Brooke's Point, Palawan

Region copy

September 28, 2022


MEMORANDUM

FOR : The Regional Executive Director
DENR - MIMAROPA Region
1515 L&S Building
Roxas Blvd., Ermita, Manila

THRU : The Provincial Environment and
Natural Resources Officer
Sta. Monica, Puerto Princesa City

FROM : The Community Environment and
Natural Resources Officer


SUBJECT : **REPORT ON THE CONDUCT OF INVENTORY ON WATER
SOURCES WITHIN THE AREA OF JURISDICTION OF CENRO
BROOKE'S POINT, PALAWAN**




Forwarded herewith the accomplishment report for the quarter re: above-cited subject as per Work and Financial Plan (WFP) target for the year.

For her information and record.

For and in the absence of the CENRO:



Cc: File


JOSELITO A. EYALA
F III/Deputy CENRO/Chief, MES
In-charge, office of the CEMNRO

M.Rodriguez St. Poblacion District I, Brooke's Point Palawan 5305
Mobile Phone: Globe: 0945-257-1402; Smart: 0912-429-0856
Email/Gmail: cenro_brkspt@yahoo.com; cenrobrkspt@gmail.com



Republic of the Philippines
Department of Environment and Natural Resources
MIMAROPA Region
COMMUNITY ENVIRONMENT AND NATURAL RESOURCES OFFICE
Brooke's Point, Palawan

September 28, 2022

MEMORANDUM

FOR : The Community Environment and
Natural Resources Officer

FROM : WRUS focal person & Asst. WRUS focal person


SUBJECT : **REPORT ON THE CONDUCT OF WATER SOURCE INVENTORY
WITHIN THE AREA OF JURISDICTION OF CENRO BROOKE'S
BROOKE'S POINT, PALAWAN**

Relative to above-cited subject, the undersigned conducted an actual water source inventory (survey-inspection) within the area jurisdiction of CENRO Brooke's Point specifically in Barangays Isumbo and Abo-abo, Sofronio Española, Palawan with the following information-summary, to wit:

No.	Name of Establishment	Location of Water source	Point of diversion		Name of Water Source	Conditional Water Permit No.
			Latitude	Longitude		
1	Dep-Ed: Doris Martinez National High School	Purok 4, Brgy. Abo-abo Proper, Sofronio Española, Palawan	9°9'13" N	118°6'57" E	Ground water : Deepwell	None
2	LGU of Abo-abo: Barangay Hall	Purok 4, Brgy. Abo-abo Proper, Sofronio Española, Palawan	9°9'21" N	118°6'35" E	Ground water : Deepwell	None
4	LGU of Isumbo: Barangay Hall	Purok Magsasaka, Brgy. Isumbo, Sofronio Española, Palawan	9°8'30" N	118°6'11" E	Ground water : Deepwell	None

Please be informed that all were using electric motor water-pump in withdrawing natural water at the daily average of: 1. 2,000 liters; 2. 800 liters; and 3. 200 liters, respectively, all to supplied their operational-domestic requirements. *Please see attached filled-up survey forms and geo-tagged photos.*

For his information and record.


AUDRE ROSE S. OCAMPO


MENE LAUS REY H. DULLER

Cf. File

GEO-TAGGED PHOTOS OF POINT OF DIVERSION OF WATER SOURCE INVENTORIED


(At Barangays Isumbo and Abo-abo, Sofronio Española, Palawan)



Doris Martinez National High School : natural ground-water (deep well)
: approximately 40 meter deep.



LGU Abo-abo Brgy. Hall : natural ground-water (deep well)
: approximately 40 meter deep.



LGU Isumbo Barangay Hall : natural ground-water (deep well) :
approximately 60 meter-deep.

Audrey Rose S. Ocampo
AUDREY ROSE S. OCAMPO
Asst. WARUS Focal Person

Meneaus Rey H. Duller
MENEALUS REY H. DULLER
WARUS Focal Person



*Inventory of Water Sources

Date: _____

Inventory of Springs

DENR Region IV-MIMAROPA

No.	Name of Spring	Coordinates		Barangay	Municipality/City	Province	Status
		Latitude	Longitude				

*Inventory of Water Sources

Date: September 18, 2011

Inventory of Wells

DENR Region IV-MIMAROPA

No.	Name of Well (Deepwell, Shallow well, Dugwell)	Coordinates		Barangay	Municipality/City	Province	Status
		Latitude	Longitude				
1	Deepwell	9°9'12" N	118°6'57" E	Xabo-akbo	Sofronio	Palawan	Operational
2	Deepwell	9°9'18" N	118°6'25" E				Operational
3	Deepwell	9°8'20" N	118°6'11" E	1sumbo	Esperanza		Operational
Note: enclosed - geo-tagged maps.							

*Inventory of Water Sources

Date: _____

Inventory of Surface Water

DENR Region IV-MIMAROPA

No.	Water Body Name	Flows Into-Water Name	Barangay	Municipality/City	Province

Inventoried by:

AUDRE ROSE S. OCAMPO
WRUS Alternate

MENELAUS REY H. DULLER
WRUS Focal Person