



Republic of the Philippines
Department of Environment and Natural Resources
MIMAROPA Region
PROVINCIAL ENVIRONMENT AND NATURAL RESOURCES OFFICE

OCT 03 2022



MEMORANDUM

FOR : The Regional Executive Director
DENR MIMAROPA Region
1515 L&S Bldg, Roxas, Blvd.,
Ermita, Manila

THRU : The ARD for Technical Services

FROM : The OIC, PENR Officer

SUBJECT : **RESPONSE ON THE LETTER OF KATUTUBONG
PAMAYANAN NG TRIBUNG BUHID AT SADOK
HABANAN BUHID, INC., BONGABONG ORIENTAL
MINDORO**

Forwarded is the memorandum dated September 22, 2022 of PASu of Mounts Iglit-Baco Natural Park (MIBNP) regarding response on the letter request of Katutubong Pamayanan ng Tribung Buhid at Sadik Habanan Buhid, Inc., Bongabong Oriental Mindoro for a dialogue meeting with the Biodiversity Management Bureau (BMB).

Please be informed that as per report of the PAMO-MIBNP three (3) Communication, Education and Public Awareness (CEPA) campaign was conducted to properly inform the concerned IPs about the demarcation activity. Likewise, the installation of signages in the boundary lines of MIBNP is in accordance to RA 11038, ENIPAS Act and one of the priority targets of the PAMO as stipulated in the Approved Work Plan for CY 2022 of MIBNP.

Attached herewith are the summaries of proceedings of the conducted consultation meetings regarding the above-mentioned subject held at the Barangays of Batangan and Hagan, Bongabong, Oriental Mindoro.

For information, and record.


ERNESTO E. TAÑADA

TSD-CDS9/30/2022



Republic of the Philippines
Department of Environment and Natural Resources
MIMAROPA Region
Provincial Environment and Natural Resources
MOUNTS IGLIT-BACO NATURAL PARK
PROTECTED AREA MANAGEMENT OFFICE

September 22, 2022

MEMORANDUM

FOR : The OIC, PENR Officer

FROM : The Protected Area Superintendent
Mts. Iglit-Baco Natural

SUBJECT : RESPONSE ON THE LETTER OF KATUTUBONG PAMAYANAN
NG TRIBUNG BUHID AT SADIK HABANAN BUHID, INC.,
BONGABONG, ORIENTAL MINDORO

This has reference to the memorandum dated September 5, 2022 of PENRO and received by this office on September 19, 2022 pertaining to the memorandum dated August 26, 2022 of the Assistant Regional Director for Technical Services, with an attached memorandum from the Office of the OIC-PENRO Oriental Mindoro, and a letter from Buhid Tribe requesting the Mts. Iglit-Baco Natural Park- Protected Area Management Office (MIBNP-PAMO) to conduct a dialog with Sadik Habanan Buhid Inc. regarding the demarcation activity through the installation of signages in the boundary line of MIBNP within their jurisdiction and rights under Certificate of Ancestral Domain Title (CADT) 127.


In the view of the foregoing, the MIBNP-PAMO has already conducted three (3) Communication, Education and Public Awareness (CEPA) campaigns to properly inform the concerned IPs about the demarcation activity. To summarize, the consultation meetings in regards to the aforementioned activity were already conducted by the MIBNP-PAMO on the following dates: March 15, 2022, May 16, 2022, and August 31, 2022, respectively.

Also, during the consultation meeting held on August 31, 2022, it was agreed that on September 28, 2022, another meeting will be conducted in Brgy. Hagan, Bongabong, Oriental Mindoro with the presence of representatives from PENRO Oriental Mindoro, CENRO Roxas, NCIP, Provincial ENRO of Oriental Mindoro, and other concerned stakeholders for the finalization of Memorandum of Agreement (MOA) between MIBNP-PAMO and Sadik Habanan Buhid Inc. in relevance to the aforesaid demarcation activity.

In addition, the installation of signages in the boundary lines of MIBNP is in accordance to RA 11038, ENIPAS Act, Section 5a.1, and is one of the priority targets of the PAMO, as stipulated in the approved Work and Financial Plan for CY 2022 of MIBNP to aid the demarcation of the proclaimed and legislated protected areas (PAs).


Attached herewith are the summaries of proceedings of the conducted consultation meetings regarding the above-mentioned subject held at the Barangays of Batangan, and Hagan, Bongabong, Oriental Mindoro.

For information and record.




HECTOR S. ARAGONES, JR.

Airport Road, San Roque 1, San Jose, Occidental Mindoro
Email Address: mibnppao.occmind04@gmail.com





Republic of the Philippines
Department of Environment and Natural Resources
MIMAROPA Region
PROVINCIAL ENVIRONMENT AND NATURAL RESOURCES OFFICE

SEP 05 2022

MEMORANDUM

TO : The PASu
Mounts Iglit-Baco Natural Park
San Jose, Occidental Mindoro

FROM : The OIC, PENR Officer


SUBJECT : LETTER FROM KATUTUBONG PAMAYANAN NG
TRIBUNG BUHID AT SADIK HABANAN, INC.
BONGABONG, ORIENTAL MINDORO [2022-91850]

Referred is the memorandum dated August 26, 2022 of OIC, Assistant Regional Executive Director for Technical Services together with other pertinent documents relative to the above-mentioned subject.

The Katutubong Pamayanan ng Tribung Buhid and Sadik Habanan Buhid, Inc. of Bongabong, Oriental Mindoro is requesting for a dialogue/meeting with the Biodiversity Management Bureau (BMB) OIC Director, regarding the conflicting activities on the management of Mts. Iglit-Baco Natural Park (MIBNP) within their jurisdiction and rights under Certificate of Ancestral Domain Title (CADT) 127. According to the letter, the concerned IPs are not informed about the demarcation activities within MIBNP.

In this regard, you are hereby instructed to confirm whether the Katutubong Pamayanan ng Tribung Buhid and Sadik Habanan Buhid, Inc have been consulted prior to the implementation of the demarcation activities in MIBNP. Likewise, you are advised to coordinate with the concerned IPs for initial dialogue/consultation and it was recommended that this issue can be included for the next PAMB meeting for appropriate management intervention. Submit report of action taken pertaining to above-mentioned instructions for endorsement to the Regional Office.

For information and compliance.



ERNESTO E. TAÑADA



Republic of the Philippines
Department of Environment and Natural Resources
MIMAROPA Region

MEMORANDUM

TO : THE OIC, PENR OFFICER
Occidental Mindoro

ATTENTION : THE PASu
Mts. Iglit-Baco Natural Park (MIBNP)

FROM : THE ASSISTANT REGIONAL DIRECTOR
FOR TECHNICAL SERVICES

SUBJECT : LETTER FROM KATUTUBONG PAMAYANAN NG TRIBUNG
BUHID AT SADIK HABANAN BUHID, INC. BONGABONG,
ORIENTAL MINDORO [2022-91850]

DATE : AUG 26 2022

Referred is the Memorandum dated July 21, 2022, of the In-Charge, Office of the PENRO Oriental Mindoro, with attached letter relating to the above-mentioned subject.



The *Katutubong Pamayanan ng Tribung Buhid and Sadik Habanan Buhid, Inc.* of Bongabong, Oriental Mindoro, is requesting for a dialogue/meeting with the Biodiversity Management Bureau (BMB) OIC Director, regarding the conflicting activities on the management of Mts. Iglit-Baco Natural Park (MIBNP) within their jurisdiction and rights under Certificate of Ancestral Domain Title (CADT) 127.

According to the letter, the concerned IPs are not informed about the demarcation activities within MIBNP. Below is the proposed agenda for the dialogue per their request, as lifted from their letter:

1. *Karapatan, kapangyarihan at tungkulin naming Tribong Buhid at Bangon kung saan nakapatong ang IPRA at NIPAS sa CADT.*
2. *Kapangyarihan at tungkulin ng DENR-BMB-PAMB kung saan nakapatong ang NIPAS sa CADT.*
3. *Karapatan at kapangyarihan naming Tribung Buhid at Bangon sa pagdesisyon, pagsang-ayon, pagtutol, o paglagay ng mga kondisyon man, ng mga plano at Gawain ng PAMB-PASO sa loob ng CADT kung saan napakalit na minorya ang pangangatawan ng tribu kahit kami ang may-ari ng lugar sa lupaing ninuno.*
4. *Layunin ng paglalagay sa lupa ng mga karatula o tanda sa hangganan ng parke na tuwid ng ginuhit sa mapa na walang kapahintulutan ng tribu.*
 - a. *Para saan at kanino ang mga ito – sino ang titingin at babasa ng karatula at sino ang tinututukan nitong mga PABALA*
 - b. *Epekto sa lupaing ninuno*

50130-2

69-08-22



- c. Epekto sa mga taong may taniman, bahay, o sityo
 - d. Epekto sa inaalagaang kagubatan-ICCA
 - e. Ugnayan ng mga karatula sa pasyalan ng mga turista at sa panghihimasok at pag-aangkin ng mga di-katutubo
 - f. Sistema at pananagutan sa pangingingatan at pananatili ng mga karatula
5. Hunsdiksiyon ng NCIP at DENR-BMB-PAMB sa lugar na nakapatong sa CADT.
6. Pamaraan at mga hakbangin kung papaahong magpatupad ng paglabas ng mga tirahan, taniman, at ICCA ng Buhid at Bangon sa sakop ng pambansang parke na baguhin ang hangganan nito.

In this regard, please confirm whether the *Katutubong Pamayanan ng Tribung Buhid* and *Sadik Habanan Buhid, Inc.* have been consulted prior to the implementation of the demarcation activities in MIBNP. Coordinate with the concerned IPs for initial dialogue/consultation. The matter can be included as agenda for the next PAMB meeting for appropriate management intervention.

For immediate action.


MAXIMO C. LANDRITO



Department of Environment and Natural Resources
MANILA REGION



Doc ID: 31850

CD/PAMB/GDSM08-22-22

DENR By the Bay, 1515 Roxas Boulevard, Ermita, Manila 1000
DENR VOIP (632) 2483367/2483468/2483367 local 270011 (Regional Executive Director)
Website: www.denr.gov.ph
Email: region@denr.gov.ph



Republic of the Philippines
Department of Environment and Natural Resources
MIMAROPA Region
Provincial Environment and Natural Resources Office

July 21, 2022


MEMORANDUM

FOR : The OIC, Director
Biodiversity Management Bureau

THRU : The Regional Executive Director
MIMAROPA Region


FROM : The In-charge, PENR Officer
Oriental Mindoro

SUBJECT : LETTER FROM KATUTUBONG PAMAYANAN NG TRIBUNG
BUHID AT SADIK HABANAN BUHID, INC. BONGABONG,
ORIENTAL MINDORO



Respectfully forwarding the letter of Katutubong Pamayanan ng Tribung Buhid at Sadik Habanan Buhid, Inc. of Bongabong, Oriental Mindoro regarding their request for a dialogue/meeting pertaining to the concerns on conflicting activities on the management of Mts. Iglit-Baco Natural Park within their jurisdiction and rights under CADT 127.

For consideration,


TSD CHIEF ALMA E. GIBE



DENRPENRO2207000066

KATUTUBONG PAMAYANAN
NG
TRIBUNG BUHID

at
SADIK HABANAN BUHID, INC.
Batangan, Bongabong
Silangang Mindoro

Hunyo 30, 2022

DENR - CENRO
JAIL MARIANO ZULKA
ORIENTAL MINDORO
RECEIVED

KAHILINGAN
NA

MAGKAROON NG PAGDIYALOGA AT KASUNDUAN
HINGGIL SA ISTATUS NG PAMBANSANG PARKE
SA LOOB NG TITULADONG LUPAING NINUNO
NAMING TRIBUNG BUHID AT BANGON

KGG. DIRECTOR
Biodiversity Management Bureau (BMB)
Kagawaran ng Kapaligiran at Likas na Kayamanan (DENR)
Quezon City

Kagalanggalang BMB Director.

Paghati po! Nais po naming mga kinatawan ng Katutubong Pamayanan ng Tribung Buhid sa pamamagitan ng pangkalahatang samahang Sadik Habanan Buhid, Inc. magpaabot sa inyong Kagalanggalang na Director ng DENR-BMB ng aming kahilingan na magkaroon ng pagdiyaloga sa inyo tungkol sa kalagayan ng pambansang parke na tinatawag ng Mr. Igli-Baco na nakapatong sa mataking bahagi ng aming lupaing ninuno. Sa pagpupulong na ito ay sana'y aanyahan na magkasama ang mga kinatawan ng NCIP Central.

Kinilala ang aming karapatan sa pagmamay-ari ng lupaing ninuno noong nasprubahan ng NCIP ang CADT 127 noong Hulyo 24, 2009. Gayunpaman naglulunsad ang PAMB ng parke ng mga gawain at plano na nakakaapekto sa aming lupaing ninuno na wala kaming boses sa pagdesisyon dito. Kagaya ng kasalukuyang plano na dinudulog sa amin na maglalagay ng mga karatula sa hangganan ng nasabing parke ng layo ng 250 metro sa isa't isa na dadaan sa kalagitnaan ng aming mga taniman na sagingan, niyogan, atbp., at maaaring maghati ng mismong mga bahay o sityo namin at tumama sa aming inaalagaang kagubatan na pinarehistro sa UNEP bilang ICCA.

Layunin po ng pagdiyaloga-pagpupulong na ito ang pagtakda ng kanya-kanyang tungkulin at kapangyarihan. Tribu at BMB sa lugar na nakapatong ang IPRA at NIPAS sa loob ng aming CADT at sa huling resulta na magkakaroon ng nakasulat na kasunduan na naghihinaw ng mga ito.

Ang panukalang adyenda sa pagdiyaloga na ito ang mga sumusunod:

1. Karapatan, kapangyarihan at tungkulin naming Tribung Buhid at Bangon kung saang nakapatong ang IPRA at NIPAS sa CADT.
2. Kapangyarihan at tungkulin ng DENR-BMB-PAMB kung saang nakapatong ang NIPAS sa CADT.
3. Karapatan at kapangyarihan naming tribung Buhid at Bangon sa pagdesisyon, pagsang-ayon, pagtutol o paglagay ng mga kondisyon man, ng mga plano at gawain ng PAMB-PASO sa loob ng CADT kung saang napakaliit na minority ang pangangatawan ng tribu kahit kami ang may-ari ng lugar sa lupaing ninuno.

4. Layunin ng paglalagay sa lupa ng mga karatula o tanda sa hangganan ng parke na tuwid ng ginuhit sa mapa na walang kapahintulutan ng tribu:


- a. Para saan at kanino ang mga ito -- sino ang titingin at babasa ng karatula at sino ang tinatutukan nitong mga PABALA
- b. Epekto sa lupaing ninuno
- c. Epekto sa mga taong may taniman, bahay o sityo
- d. Epekto sa inaalagaang kagubatan-ICCA
- e. Ugnayan ng mga karatula sa pasyalan ng mga turista at sa panghihimasok at pag-aangkin ng mga Di-katutubo
- f. Sistema at pananagutan sa pangigingatan at pananatili ng mga karatula.


5. Hurisdiksiyon ng NCIP at DENR-BMB-PAMB sa lugar na nakapatong sa CADT.

6. Pamaraan at mga hakbangin kung papaanong magtupad ng paglabas ng mga tirahan, taniman at ICCA ng Buhid at Bangon sa sakop ng pambansang parke na baguhin ang hangganan nito.

Nagpapasalamat po kami sa inyong pagtugon sa aming kahilingang ito.

Lumagda kaming mga kinatawan ng pamunuan at opisyal ng Buhid ngayong ika-30 ng Hunyo, 2022 sa Barangay Batangan, Bongabong, Silangang Mindoro.


INCAY SOLMAY
Tagapangulo

Ang mga gumagaling,

MANDY SUMBAD
Pangalawang Tagapangulo


DANTE SAWANAY
Kalihim


HIGNOP UCAD
Tagasuri - Batangan

Binigyang Sipi:

PASO/PAMO @PAMB - Mt. Iglit-Baco Pambansang Parke - San Jose, Kanlurang Mindoro
NCIP - Ancestral Domains Office - Quezon City



Republic of the Philippines
Department of Environment and Natural Resources
MIMAROPA Region
Provincial Environment and Natural Resources Office
MOUNTS IGLIT-BACO NATURAL PARK
PROTECTED AREA MANAGEMENT OFFICE

Name of PA : **Mounts Iglit-Baco Natural Park**
Location of PA : **Provinces of Mindoro**
Type of Meeting : **Follow-up Consultation Meeting as part of Communication, Education and Public Awareness (CEPA) for the installation of signages within the boundary line of MIBNP in Oriental Mindoro**
Date of Meeting : **August 31, 2022**
Venue : **Bayang, Barangay Hagan, Bongabong, Oriental Mindoro**

SUMMARY REPORT ON CONSULTATION MEETING AS PART OF COMMUNICATION, EDUCATION AND PUBLIC AWARENESS (CEPA) FOR THE INSTALLATION OF SIGNAGES WITHIN THE BOUNDARY LINE OF MIBNP IN ORIENTAL MINDORO		
TOPICS DISCUSSED	SUMMARY OF DISCUSSION	AGREEMENTS REACHED
A. Preliminaries	<ul style="list-style-type: none">The meeting started at around 10:00 in the morning.	<ul style="list-style-type: none">Facilitated by Forester Hector S. Aragon, the Protected Area Superintendent of Mts. Iglit-Baco Natural Park.
1. Invocation	<ul style="list-style-type: none">Prayer	<ul style="list-style-type: none">Led by Mr. Gayno, one of the members of the Buhid-Bangon tribe.
2. Introduction	<ul style="list-style-type: none">PASu Aragon introduced his colleagues in Protected Area Management Office (PAMO) together with the Assistant Protected Area Superintendent (APASu) Neil Anthony Del Mundo.	<ul style="list-style-type: none">The participants gladly welcomed the PAMO personnel.
3. Message from the Tribe Leader at Bayang, Hagan	<ul style="list-style-type: none">PASu Aragon asked the Tribe Leader for a short message.	<ul style="list-style-type: none">Mr. Yawin-ay Giayan gave his short message and told his tribesmen to listen and asked their queries/clarification after the discussion.
B. Consultation Proper		
1. Discussion regarding the installation of signages within the boundary line of Mts. Iglit-Baco Natural Park	<ul style="list-style-type: none">PASu Aragon explained the purpose of the meeting. He said that the Mts. Iglit-Baco Natural Park is the habitat of the Tamaraws as well as part of the ancestral domains of indigenous peoples, including the CADC of Tau-buid tribe and the CADT of Buhid-Bangon tribe. He added that even though the area is a protected area, the PAMO cannot just execute an activity without proper consultation to the IP community. The Tamaraw is well known in Mindoro Island and it served as a symbol of Mindoro thus giving it importance. One of the activities that were given to the DENR in Mts. Iglit-Baco Natural Park is the	

SUMMARY REPORT ON CONSULTATION MEETING AS PART OF COMMUNICATION, EDUCATION AND PUBLIC AWARENESS (CEPA) FOR THE INSTALLATION OF SIGNAGES WITHIN THE BOUNDARY LINE OF MIBNP IN ORIENTAL MINDORO		
TOPICS DISCUSSED	SUMMARY OF DISCUSSION	AGREEMENTS REACHED
	<p>demarcation of boundaries through the installation of signages within the boundary line of MIBNP with 250 meters interval. PASu Aragonés clarified that installing the signages will not mean that the IPs in the area will be prohibited to enter the area except the non-IPs, because they first need to ask a permission from the Protected Area Management Board (PAMB) of MIBNP and IPs residing in the area. The consultation being done by the PAMO is aim to show that the rights IP's is being respected and the PAMO will just be installing the signages to inform that the certain area is within the boundary line of the protected area.</p> <ul style="list-style-type: none"> PASu Aragonés also informed them that the installation of signages within the boundary line of MIBNP in Occidental Mindoro side was already done last 2021. He said that in conducting the activity, there will be local people, preferably a member of the IP community to be hired to guide the team in the demarcation activity, and the salary for the guides will be discussed later on. PASu Aragonés showed the map of the MIBNP where the CADC of Tau-buid and CADT of Buhid-Bangon tribe were overlayed, both in Occidental and Oriental Mindoro side. He pointed out that the monument at the six (6) corners of the protected area has already been installed and the installation of signages in Oriental Mindoro side is one of the targets for the current year. He showed the map where the signages in Occidental Mindoro were 	<ul style="list-style-type: none"> One of the members asked what will be the purpose of the signages and why it will be installed in the area. PASu Aragonés answered and reiterated that it will give information that the certain area is within the boundary line of the protected area. Mr. Mandy Sumbad, Vice Chairman of Sadik Habanan Buhid, asked regarding their assurance that they still have the rights in their ancestral domain once the signages were installed. He said that they want to hear the answer from the DENR Regional Director because they fear that once the signages were installed their movements in their ancestral domain will surely be limited. PASu Aragonés answered that the Regional Director is well aware in the demarcation activity and she is also a member of PAMB. He emphasized that the

SUMMARY REPORT ON CONSULTATION MEETING AS PART OF COMMUNICATION, EDUCATION AND PUBLIC AWARENESS (CEPA) FOR THE INSTALLATION OF SIGNAGES WITHIN THE BOUNDARY LINE OF MIBNP IN ORIENTAL MINDORO		
TOPICS DISCUSSED	SUMMARY OF DISCUSSION	AGREEMENTS REACHED
	<p>installed and the map where the signages will be installed in Oriental Mindoro.</p> <ul style="list-style-type: none"> APASu Del Mundo showed a picture of actual signage installed and the design of the signage which it will be made of GA 16 plain G.I. welded on 1"x2"x1.5mm tubular bar post, painted with epoxy primer, with a height of 1m from natural ground line elevation and .60m width. The signage is a notice to the public that the unauthorized activities are prohibited inside the area. PASu Aragones added that all people and projects to be implemented inside the PA must first secure permission from the PAMB. PASu Aragones said that inside the MIBNP, there are Tamaraws and indigenous peoples that cannot be separated. Undeniably, the partners of the PAMO in the protection of the Tamaraws are the IP community. Mr. Lagtum Pasag said that they asked the PAMO for another consultation as per request of their leader because it also been discussed in Brgy. 	<p>area is already a CADT and that also mean that the area is theirs and they are free to enter and continue their farming activities.</p> <ul style="list-style-type: none"> Mr. Sumbad requested to harmonize their ADSDPP in the PA Management Plan of MIBNP which was agreed by PASu Aragones. APASu Del Mundo said that last year, there was a Socio-cultural target that will contain their ADSDPP so, they need to have a socio-cultural inventory first before making their ADSDPP. Mr. Sumbad clarified that the tribe has already an ADSDPP and they are just waiting for it to be harmonized in the PA Management Plan. PASu Aragones informed them that the PAMP of MIBNP is already in the Office of the DENR Undersecretary for Policy and Legal for signature, and it cannot be completed without the plans for the indigenous people. Mr. Yawin-ay Giayan said that the activity of DENR will also benefit them. He requested that before the installation of signages there should be a clear agreement, so their tribe will be complacent and their activity will not be delayed. It will also prevent the conflict between DENR and IPs. The agreement should contain the rights of the IPs, and how should they help. He added that if the DENR together with them are protecting the Tamaraw, they should also be protected and their area where they live because they are also in Mindoro. He added that the signatories in the agreement should be the IPs, the DENR, the NCIP Director and the PAMB. PASu Aragones asked for the names of their leaders who will sign the agreement to relive their worries. PASu Aragones said that avoiding the area that will be affected like farm lot is possible. Mr. Ramil Lumanglas, Park Maintenance Foreman of MIBNP, and one of the

SUMMARY REPORT ON CONSULTATION MEETING AS PART OF COMMUNICATION, EDUCATION AND PUBLIC AWARENESS (CEPA) FOR THE INSTALLATION OF SIGNAGES WITHIN THE BOUNDARY LINE OF MIBNP IN ORIENTAL MINDORO		
TOPICS DISCUSSED	SUMMARY OF DISCUSSION	AGREEMENTS REACHED
	<p>Batangan regarding the activity and one of their concerns was there is no Tamaraw observed in the area, secondly, based on the map of the protected area, the boundary line is also the location of their farm lot. He asked if it is possible to avoid the farm area.</p> <ul style="list-style-type: none"> Mr. Dama Igna also expressed his sentiments. He said that the ENIPAS and IPRA are laws under the Republic of the Philippines and the IPRA Law is already in the law of the tribe. The Tamaraw and the Mangyan are the symbol of Mindoro. In constructing the IRR of the ENIPAS, he said that they should be the one participated in the dialogue, so the conflict between them were settled. Only two members from their tribe participated and the other were from the senate, Congress, municipal and barangay LGUs. He worries that having an agreement today is good and clear but how about for the next coming years, when the management changed, they worry that it will be their problem later on because it also stated in the laws. Mr. Igna said that he was the one who decide for the location of the meeting in Bayang, Hagan, so the PAMO will see that the boundary of the forest reservation of the Tamaraw are the farm lot/kaingin of the tribe. He said that they will agree if the PAMB will allow them to choose where they would want to place the signage. Both laws of ENIPAS and IPRA should harmonize in the agreement, should be detailed 	<p>assigned personnel in the installation of signages explained that based on their experiences in installing signages in Occ. Mindoro, they are avoiding the farm lot/kaingin of the IP communities but still in the line of the boundary of the PA. It is also to avoid conflict to the IPs in the area. PASu Aragoness added that the guides during the conduct of demarcation activity will be one from IPs.</p> <ul style="list-style-type: none"> PASu Aragoness said that they understand the worries of the tribe and their beliefs are being respected, so the agreement should be clear and detailed that they are still free to do their activity in the area except abusing the nature, deforest the area and capture the Tamaraw. He emphasized that the MIBNP is long identified as protected area but they never been banned in the area. He again explained that the main purpose of the DENR is to show that the area is within the protected area and the other people cannot just enter without consent from the tribe and the DENR. Mr. Pasag suggested including in the agreement that the leader of the tribe will join the team in identifying the area where the signages will be installed to relieve their worries that their farm lot will be affected as well as the community in the area. He also asked if the content of the signages can be revised to include there the rights of the IPs based on the ENIPAS and IPRA law, especially the management in the ancestral domain and harmonize their ADSDPP in the PA Management Plan.

SUMMARY REPORT ON CONSULTATION MEETING AS PART OF COMMUNICATION, EDUCATION AND PUBLIC AWARENESS (CEPA) FOR THE INSTALLATION OF SIGNAGES WITHIN THE BOUNDARY LINE OF MIBNP IN ORIENTAL MINDORO		
TOPICS DISCUSSED	SUMMARY OF DISCUSSION	AGREEMENTS REACHED
	<p>and strictly stated that no matter what happened and no matter how long the agreement will be the same. He requested that in signing the MOA, not only the tribe and the DENR should be involved, but also one from the highest commission must participate. He added, if their right is really considered and respected, they should be the one to decide where the signage will be placed.</p> <ul style="list-style-type: none"> • Mr. Giayan shared that even before, the elders of their tribe have the same worries so they wanted to make sure that there is a clear agreement, they are well respected, have a proper consultation because that agreement is a life-long. The signatories should be the Director of NCIP, Director of DENR, PAMO, PAMB and the leaders of the tribe so they will have no doubts. • Mr. Marcus Libudan asked what are the allowable activities of the IPs and not when the signages were installed in the area, that should also be indicate in agreement. PASu Aragones again said that they are free to do their activity in the area except, abusing the nature and capturing the Tamaraw that are strictly prohibited by law and MIBNP. • Mr. Giayan suggested placing the signage in the forested area and not in the area where their community is located. He said that it will hard for the PAMO to locate the boundary. PASu Aragones answered that there is an application in their mobile phone to locate the area so it will be easy to know where the area is. He showed them the application and 	

SUMMARY REPORT ON CONSULTATION MEETING AS PART OF COMMUNICATION, EDUCATION AND PUBLIC AWARENESS (CEPA) FOR THE INSTALLATION OF SIGNAGES WITHIN THE BOUNDARY LINE OF MIBNP IN ORIENTAL MINDORO		
TOPICS DISCUSSED	SUMMARY OF DISCUSSION	AGREEMENTS REACHED
	<p>explained how to use and navigate it.</p> <ul style="list-style-type: none">• Mr. Ingay Solmay, Chairman of the Sadik Habanan Buhid, said, he thinks that the government gives more priorities to the Tamaraw than them, and shared the situation of their CADT registration, which only one person needs to sign and yet not have been signed. Some of their experiences lead them to distrust the demarcation activity. He asked PASu Aragoness to help them in their CADT. PASu Aragoness said that their ancestral domain is already a CADT but Mr. Sumbad clarified that their CADT is not yet registered. PASu Aragoness told them that registering their CADT is not a duty of the DENR but the NCIP so they should be the one they ask for. PASu Aragoness also shared that they sent an invitation to the NCIP to attend the meeting to answer the tribes concern but they didn't come. The PAMO can help them in their ADSDPP together with the NCIP in the technical aspects.• Mr. Libundan suggested including in the agreement the creation of employment for those who are in the forest reservation so they can feel that they are responsible in protecting the Tamaraw.• Mr. Pasag also mentioned about the mix emotion of	<ul style="list-style-type: none">• PASu Hector S. Aragoness Jr. said that IPs from Oriental can apply as Park Ranger next year, provided that they can submit the necessary requirements. Mr. Pasag asked if most of the Park Rangers of MIBNP are IPs, which PASu Hector answered, almost 60% are IPs from Occidental Mindoro. He also stated that he preferred IPs for they are more experienced and familiar with the place, than Tagalog.


SUMMARY REPORT ON CONSULTATION MEETING AS PART OF COMMUNICATION, EDUCATION AND PUBLIC AWARENESS (CEPA) FOR THE INSTALLATION OF SIGNAGES WITHIN THE BOUNDARY LINE OF MIBNP IN ORIENTAL MINDORO		
TOPICS DISCUSSED	SUMMARY OF DISCUSSION	AGREEMENTS REACHED
	<p>his fellow tribesmen with regards to the installation of signages within their land. According to him, the reason why some IPs agreed and there were those who refused is that they want that in exchange of their permission is their CADT. He said that it was already approved by the commission but wasn't registered yet. He also stated that they actually want a dialogue regarding their CADT with the new BMB Director Natividad Bernardino. They also know that, one of the requirements in CADT registration is the certificate of overlap from the DENR. He asserted that what they hope is that DENR would help them to get the attention of the NCIP to push the registration of their CADT in return for their activity which is to install the signages. He addressed that hopefully, the NCIP, like DENR will do their obligation to initiate a conversation regarding their grievances. He also mentioned that the Commission is like a boat rudder, it depends on how and where it maneuvers. He recalled that during their time, whether it's small or big, if the commissioner said to register the title, they will do it, anyhow. It saddened them to notice that CADT wasn't priority of the current Director.</p> <ul style="list-style-type: none">• Mr. Libudan said that they cannot register their CADT in LRA because DAR and	

SUMMARY REPORT ON CONSULTATION MEETING AS PART OF COMMUNICATION, EDUCATION AND PUBLIC AWARENESS (CEPA) FOR THE INSTALLATION OF SIGNAGES WITHIN THE BOUNDARY LINE OF MIBNP IN ORIENTAL MINDORO		
TOPICS DISCUSSED	SUMMARY OF DISCUSSION	AGREEMENTS REACHED
	<p>DENR need to project their projects inside CADT. The problem according to him is DENR does not project. For clarification, PASu Hector said that he had read the memorandum where NCIP withdrew their alliance from the group of DENR, DAR and LRA. According to him, if it didn't happen there would at least be an institution inside the group that will communicate with them on behalf of the IPs. PASu Aragones asked if they can mention some of their grievances to be able to include in the Memorandum of Agreement (MOA), except the approval of their CADT.</p> <ul style="list-style-type: none"> • Mr. Pasag requested to give them a draft and they will include their suggestion after their meeting on Sept.15, 2022. He talked with his fellow tribesmen about the condition. They asked if they will be paid if they helped in the installation of signages, which PASu Aragones answered that they will be. • One of them asked if they can still practice farming inside the Protected Area even if signages were installed. PASu Aragones answered yes especially those plants where they used for foods and trees that are endemic to the area. • Mr. Giayan stated that beside the fact that "Kaingin" is part of their culture, it is also their 	<ul style="list-style-type: none"> • PASu Aragones also said that included in the memo is the condition where IPs has the rights to enter inside the Protected Area. He also mentioned that whatever suggestions from them will be included in MOA draft which will be sending back to them on Sept. 15, 2022. • One of the IP members also asked what they could get in return by looking after the Tamaraw. PASu Aragones affirmed and stated that they will be compensated not just by money but most of the time with projects that will benefit them.


SUMMARY REPORT ON CONSULTATION MEETING AS PART OF COMMUNICATION, EDUCATION AND PUBLIC AWARENESS (CEPA) FOR THE INSTALLATION OF SIGNAGES WITHIN THE BOUNDARY LINE OF MIBNP IN ORIENTAL MINDORO		
TOPICS DISCUSSED	SUMMARY OF DISCUSSION	AGREEMENTS REACHED
	<p>source of living, he asked if they still have their right with it. PASu Aragones answered, affirmed yes, but reminded that there should be a limitation within the forest.</p> <ul style="list-style-type: none"> Mr. Igna said that they have already the ICCA with 16,000 hectares. It was already registered, Partial 1 run from Bongabong to Bansud, Partial 2 is in Bongabong, and Partial 3 is in Roxas. He also said that if they allow the installation of signages, they will not allow it straight. He insisted the right of the IPs. PASu Aragones said that it can be done but not more than 1 kilometer from the original boundary. However, Mr. Dama said that it could be hundred kilometers since there were many IPs inhabiting the area. According to Mr. Pasag it was clear that in ENIPAS, there were laws that aim to protect the rights of the Indigenous People, that's why they don't want to immediately agreed because some IPs in Bansud and Bongabong may question the activity and complain to them. They were scared to installed signages because they thought that they will lose their right to their land. One of the Buhid-Bangon member said that they can't attend meeting due to lack of allowance to travel. 	<ul style="list-style-type: none"> PASu Hector S. Aragones Jr. answered that PAMB allowance will be discussed in the PAMB meeting but for now, there are no funds available. But he will open about it in PAMB.

SUMMARY REPORT ON CONSULTATION MEETING AS PART OF COMMUNICATION, EDUCATION AND PUBLIC AWARENESS (CEPA) FOR THE INSTALLATION OF SIGNAGES WITHIN THE BOUNDARY LINE OF MIBNP IN ORIENTAL MINDORO		
TOPICS DISCUSSED	SUMMARY OF DISCUSSION	AGREEMENTS REACHED
	<ul style="list-style-type: none"> Another IP member asked what if there was mining company who wants to apply in CADT inside the Protected Area. PASu Aragones answered that they need to submit necessary permits and present it to the PAMB as well as they need to acquire FPIC from the NCIP. It is also not allowed for PAMB to give permission without FPIC. Another IP member suggested that to be fair for them they want to install the signages within the boundary of their ICCA instead of the ENIPAS. PASu Aragones answered that the signages will be for the boundary line of the Protected Area of Mts. Iglit-Baco Natural Park which their ICCA is just part of it. 	<ul style="list-style-type: none"> An IP leader suggested having another set of meeting but first they need the copy of MOA. PASu Hector S. Aragones Jr., said that he wants to have a clear conversation and asked when and where will be their next meeting. One of the Leaders said that Lalid had always been the center of their meeting place. He said that tribe leaders and elders will have another consultation meeting. Another elder from Buhid-Bangon said that if it rains the meeting will be conducted outside Lalid area but if the weather is fine the meeting will be in Lalid again. It was agreed that on September 28, 2022 another meeting will be conducted in Hagan, Bongabong, Oriental Mindoro with the presence of PASu Hector S. Aragones Jr. and PAMO staff.
B. Adjournment	<ul style="list-style-type: none"> The meeting was adjourned at 12:33in the afternoon. 	<ul style="list-style-type: none"> Having no other matters to discuss, the meeting was declared adjourned.

Prepared by:


MICHELLE R. GARCIA
Park Ranger
Mounts Iglit-Baco Natural Park

Certified Correct:


HECTOR S. ARAGONES, JR.
Forester III/ PA Superintendent
Mounts Iglit-Baco Natural Park



Republic of the Philippines
Department of Environment and Natural Resources
MIMAROPA Region
Provincial Environment and Natural Resources Office
MOUNTS IGLIT-BACO NATURAL PARK
PROTECTED AREA MANAGEMENT OFFICE

Name of PA : **Mounts Iglit-Baco Natural Park**
Location of PA : **Provinces of Mindoro**
Type of Meeting : **Follow-up Consultation Meeting as Part of Communication, Education and Public Awareness (CEPA) for the Installation of Signages within the Boundary Line of Mts. Iglit-Baco Natural Park in Oriental Mindoro**
Date of Meeting : **May 16, 2022**
Venue : **Batangan, Bongabong Oriental Mindoro**

SUMMARY REPORT ON A FOLLOW-UP CONSULTATION MEETING AS PART OF COMMUNICATION, EDUCATION AND PUBLIC AWARENESS (CEPA) FOR THE INSTALLATION OF SIGNAGES WITHIN THE BOUNDARY LINE OF MTS. IGLIT-BACO NATURAL PARK IN ORIENTAL MINDORO		
TOPICS DISCUSSED	SUMMARY OF DISCUSSION	AGREEMENTS REACHED
A. Preliminaries	<ul style="list-style-type: none">Listing of participants who attended the meeting begun at 9:00 o'clock in the morning. The meeting started at around 10:26 AM.	<ul style="list-style-type: none">Facilitated by Mr. Lagtum Pasag, one of the tribe leader in Brgy. Batangan, Bongabong, Oriental Mindoro.
1. Invocation	<ul style="list-style-type: none">The prayer was led by Mr. Dante R. Sawanay from Buhid tribe.	
2. Overview of the meeting	<ul style="list-style-type: none">Mr. Lagtum Pasag explained to his tribesmen about the main purpose of the meeting being conducted and then welcomed the staffs of MIBNP-PAMO. He encouraged them to ask the Protected Area Superintendent, Forester Diosdado D. Torrado on their inquiries regarding the topic to be discussed and their arising concerns. Mr. Pasag said that he is hoping that the questions and concerns of his constituents will be addressed by the PASu, other PAMO Staffs, and representatives from National Commission on Indigenous People (NCIP) if there is any.Mr. Lagtum Pasag shared the issues and concerns of their members regarding the Protected Area of Mts. Iglit-Baco Natural Park. He mentioned that PASu Torrado and his group are from MIBNP-PAMO and already visited for the same agenda before. He added that PAMB are the person's taking care of the environment and wildlife inside MIBNP, specially the tamaraws. He introduced the	



Republic of the Philippines
Department of Environment and Natural Resources
MIMAROPA Region
Provincial Environment and Natural Resources Office
MOUNTS IGLIT-BACO NATURAL PARK
PROTECTED AREA MANAGEMENT OFFICE

SUMMARY REPORT ON A FOLLOW-UP CONSULTATION MEETING AS PART OF COMMUNICATION, EDUCATION AND PUBLIC AWARENESS (CEPA) FOR THE INSTALLATION OF SIGNAGES WITHIN THE BOUNDARY LINE OF MTS. IGLIT-BACO NATURAL PARK IN ORIENTAL MINDORO		
TOPICS DISCUSSED	SUMMARY OF DISCUSSION	AGREEMENTS REACHED
	<p>MIBNP team who went at their barangay for the initial meeting about putting signages in the Protected Area. He clarified that everyone are open for questions or queries to clear the intentions of MIBNP for their ancestral territory. He asked PASu Torrado to explain matters about the expansion of the area from 70,000 hectares to 106,000 hectares. The estimated area added in the Protected Area was about 31,000 hectares. He told to the group that this initial meeting was only a consultation for the upcoming project of MIBNP to the different tribe like Tao-Buhid, Tadyawan, Bangon, and Hanonoo from Pinamalayan to Mansalay Oriental Mindoro.</p>	
B. Consultation Proper		
<p>1. Discussion about Mts. Iglit-Baco Natural Park and the installation of signages within the boundary line of Mts. Iglit-Baco Natural Park.</p>	<ul style="list-style-type: none">PASu Torrado recalled their meeting to enlightened them about the Indigenous People's Rights Act or IPRA Law as mandated in Republic Act No. 8371 as well as the Expanded National Integrated Protected Area Systems (ENIPAS) which is declared by the Government commanded by the President Rodrigo Duterte, wherein it is mandated to set signages covered by the Protected Area. He also emphasized that MIBNP-PAMO should coordinated with the indigenous people who will be affected by the project. He also stated that this project already had a consultation and already finished in Occidental Mindoro side and maybe it will be completed in parts of Oriental Mindoro only if the leaders of each tribe agreed to the	



Republic of the Philippines
Department of Environment and Natural Resources
MIMAROPA Region
Provincial Environment and Natural Resources Office
MOUNTS IGLIT-BACO NATURAL PARK
PROTECTED AREA MANAGEMENT OFFICE

SUMMARY REPORT ON A FOLLOW-UP CONSULTATION MEETING AS PART OF COMMUNICATION, EDUCATION AND PUBLIC AWARENESS (CEPA) FOR THE INSTALLATION OF SIGNAGES WITHIN THE BOUNDARY LINE OF MTS. IGLIT-BACO NATURAL PARK IN ORIENTAL MINDORO		
TOPICS DISCUSSED	SUMMARY OF DISCUSSION	AGREEMENTS REACHED
	<p>Memorandum of Agreement (MOA) prepared by PAMO. He clarified to the IP members that it is only an order from the government and not their own intentions. He emphasized that putting signages will not end up by claiming their ancestral territory.</p> <ul style="list-style-type: none">• PASu Torrado shared what has been discussed between him and the leaders of IPs of Occidental Mindoro. He said that their agreement will be also advisable in the side of IPs in Oriental Mindoro.• PASu Torrado stated that some of the context indicated at the said agreement shall be: (1) MIBNP-PAMO will set signages in a two out of six area in their ancestral territory, (2) The area will still in the property of each tribe and will not affect to get their CADT despite of the signages set in the area, (3) The MIBNP-PAMO will promise to help the tribe to set up the Ancestral Domain Sustainable Development Plan (ADSDP) as for their Certificate of Ancestral Domain Title (CADT), and (4) They will respect and honor the culture of the said tribe.• PASu Torrado presented a draft of the MOA, wherein he advised that they can also add, remove and modify the contents to fit on their wish and desire that can be discussed later only if they agreed to the said memorandum.• Chairman Yawin-ay Giayan agreed on the installation of	<ul style="list-style-type: none">• Mr. Pasag requested to have a copy of the MOA for them to discuss the content with other tribe leaders. He also added that if it is also fine to indicate the barangay that would cover the installation of the signages.



Republic of the Philippines
Department of Environment and Natural Resources
MIMAROPA Region
Provincial Environment and Natural Resources Office
MOUNTS IGLIT-BACO NATURAL PARK
PROTECTED AREA MANAGEMENT OFFICE

SUMMARY REPORT ON A FOLLOW-UP CONSULTATION MEETING AS PART OF COMMUNICATION, EDUCATION AND PUBLIC AWARENESS (CEPA) FOR THE INSTALLATION OF SIGNAGES WITHIN THE BOUNDARY LINE OF MTS. IGLIT-BACO NATURAL PARK IN ORIENTAL MINDORO		
TOPICS DISCUSSED	SUMMARY OF DISCUSSION	AGREEMENTS REACHED
	<p>signages but he clarified about the boundaries covered for the tribe of Buhid and Bangon wherein they have different leadership but they have only one CADT. He said that they need first to have a meeting altogether with the other leaders of different tribe to tackle the said project including the tribe of Bangon located at Occidental if they have any suggestion or what they want based on the MOA presented by PASu Torrado so that it will be finalized next meeting.</p> <ul style="list-style-type: none">• PASu Torrado, assumed that the persons attended are the head of each tribe, he added that the meeting proposed are only the initial meeting. He stated that they will provide the copy of the said agreement for them and will have another meeting so that they will study and analyze the content of the proposal.• Mr. Engay B. Solmay Chairman of Sadik-Habanan Buhid Tribe mentioned that given on what kind of government we have now, it takes too much time to register their ancestral territory compare to the consultation they are doing. He added that Department of Environment and Natural Resources (DENR), Department of Agrarian Reform (DAR) and National Commission on Indigenous People (NCIP) are some of the government agencies that can assist them but for some reason they did not, primarily on resolving problems and concerns of IPs.• PASu Torrado explained that the primary concerned agency	<ul style="list-style-type: none">• Mr. Engay B. Solmay wished to have the



Republic of the Philippines
Department of Environment and Natural Resources
MIMAROPA Region
Provincial Environment and Natural Resources Office
MOUNTS IGLIT-BACO NATURAL PARK
PROTECTED AREA MANAGEMENT OFFICE

SUMMARY REPORT ON A FOLLOW-UP CONSULTATION MEETING AS PART OF COMMUNICATION, EDUCATION AND PUBLIC AWARENESS (CEPA) FOR THE INSTALLATION OF SIGNAGES WITHIN THE BOUNDARY LINE OF MTS. IGLIT-BACO NATURAL PARK IN ORIENTAL MINDORO		
TOPICS DISCUSSED	SUMMARY OF DISCUSSION	AGREEMENTS REACHED
	<p>for their concerns was the NCIP, but he assured that he can help on the coordination with NCIP to address those kinds of concerns they have.</p> <ul style="list-style-type: none">• Mr. Pasag asked about the possible outcome if they allowed the project in their ancestral territory and if the signages were put in areas of Pinamalayan and Mansalay. PASu Torrado explained that the project was ordered by the government and it was already finished in Occidental Mindoro side, he said the he wished that it will be finished too in Oriental Mindoro side and he is hoping that the agreement will be approved by the heads of each tribe.• PASu Torrado also clarified the difference between Muhon and signages in which signages are only represent the mark of the boundary of the protected area, and does not a conquest.• Mr. Giayan suggested that the intention of MIBNP-PAMO for their land shall be consulted first with other tribe leaders, and no one can be blame if something happen at the end of the day, he added.• PASu Torrado leave a copy of the drafted memorandum of agreement to Chairman Solamay for them to use as a reference for their meeting and they can also study the content of the MOA. He also assured that they will deliver the map indicating the barangay of each tribe through Mr. Christian Pasag, park ranger of MIBNP-PAMO assigned at Oriental Mindoro.	<p>assistance of NCIP to follow up the registration of their ancestral territory because it is one of their primary concerns and it was supported by Mr. Pasag.</p> <ul style="list-style-type: none">• Mr. Pasag aimed to have a copy of the said agreement for them to analyze and to study the context. This will also be tackled for the discussion together with the other leader of each tribe. He also wished to have a map of the protected area, indicating the affected barangays of the installation of signages.• PASu Torrado agreed to leave a copy of the presented memorandum of agreement to Chairman Solmay for them to use as a guide in their meeting and they can also study the content of the MOA. He also assured that they will send the map indicating the barangay of each tribe through Mr. Christian Pasag.



Republic of the Philippines
Department of Environment and Natural Resources
MIMAROPA Region
Provincial Environment and Natural Resources Office
MOUNTS IGLIT-BACO NATURAL PARK
PROTECTED AREA MANAGEMENT OFFICE


SUMMARY REPORT ON A FOLLOW-UP CONSULTATION MEETING AS PART OF COMMUNICATION, EDUCATION AND PUBLIC AWARENESS (CEPA) FOR THE INSTALLATION OF SIGNAGES WITHIN THE BOUNDARY LINE OF MTS. IGLIT-BACO NATURAL PARK IN ORIENTAL MINDORO		
TOPICS DISCUSSED	SUMMARY OF DISCUSSION	AGREEMENTS REACHED
	<ul style="list-style-type: none">• Mr. Engay Solmay followed up a question regarding the situation of the registration of their CADT because he noticed that when it comes to other agendas there is always a way on how to be carried out, while their registration is always set aside. Mr. Pasag explained to the group that PASu Torrado is not related on the registration of their ancestral lands, he is only for the taking care of the environment and management of MIBNP, he also said that the NCIP is the agency taking care of their issues pertaining registration. He suggested that maybe PAMB could help them to remind the DENR about their registration.• Mr. Glen Garcia, from Tadyawan Tribe clarified if they are included in the project since they are bit far from the area. He also asked that how the Muhon passing from Occidental to Oriental Mindoro will affect their boundaries.• Mr. Mandy Sumbad asked about his PAMB ID. He stated that the government has accomplishments to comply, how could their registration cannot be prioritized first. If it is possible, before they agree and sign the MOA, they should have their CADT first before they agree with the project being proposed.• Mr. Pasag stated that the letter of agreement they have should be centralize and will help to address their concerns about the registration. They are allowing putting signages but their registration in return.	<ul style="list-style-type: none">• PASu Torrado said that the PAMO can add their raised concerns, especially the needs for assistance on the registration of their ancestral domain.• PASu Torrado explained that Protected Area Management Board (PAMB) members are the people who are closely related to politics like Governor, Congressman, Mayor, Brgy. Captain, representative from academe, NGOs and individuals from their group which is concern to the protection and management of the Protected Area. He also added that Provincial Proclamation of the Protected Area is much prioritized by the government than the approval of CADT at




Republic of the Philippines
Department of Environment and Natural Resources
MIMAROPA Region
Provincial Environment and Natural Resources Office
MOUNTS IGLIT-BACO NATURAL PARK
PROTECTED AREA MANAGEMENT OFFICE

SUMMARY REPORT ON A FOLLOW-UP CONSULTATION MEETING AS PART OF COMMUNICATION, EDUCATION AND PUBLIC AWARENESS (CEPA) FOR THE INSTALLATION OF SIGNAGES WITHIN THE BOUNDARY LINE OF MTS. IGLIT-BACO NATURAL PARK IN ORIENTAL MINDORO		
TOPICS DISCUSSED	SUMMARY OF DISCUSSION	AGREEMENTS REACHED
	<ul style="list-style-type: none">PASu Torrado expected to finalized their decision as soon as possible to start the activity early this year. He also assured to the IP's that Tribe Leader from Manoot, Mr. Dino Sebastian agreed about the installation of signages within the boundary line of Mts. Iglit-Baco Natural Park in Oriental Mindoro.	<p>which point it takes too long to negotiate. It is already stated in the law to fulfill and it is planned to put through this year.</p> <ul style="list-style-type: none">IP's attended in the meeting stated that they need to have their meeting together with the head of each tribe to have a final decision before the final agreement to the MIBNP-PAMO.They will be having a final meeting on June 15, 2022 (Wednesday) to have a final agreement. It was agreed that on June 16- 30, the tribe leaders should make their decision and agreement with the installation of signages within the boundaries of MIBNP in Oriental Mindoro.
C. Adjournment	<ul style="list-style-type: none">For being no other matters to discuss with, the meeting was adjourned at 11:57 in the morning.	<ul style="list-style-type: none">Mr. Lagtum Pasag thanked the PAMO Staffs headed by PASu Diosadado Torrado for their presentation about the project and for accommodating the questions and concerns of his fellow PA occupants.

Prepared by:


MAE FATIMA M. LADERAS
Park Ranger
Mounts Iglit-Baco Natural Park

Certified Correct:


DIOSDADO D. TORRADO
Protected Area Superintendent
Mounts Iglit-Baco Natural Park



Republic of the Philippines
Department of Environment and Natural Resources
MIMAROPA Region
Provincial Environment and Natural Resources Office
MOUNTS IGLIT-BACO NATURAL PARK
PROTECTED AREA MANAGEMENT OFFICE

ANNEX A

Name of PA : **Mounts Iglit-Baco Natural Park**
Location of PA : **Provinces of Mindoro**
Type of Meeting : **Consultation Meeting as part of Communication, Education and Public Awareness (CEPA) for the installation of signages within the boundary line of Mts. Iglit-Baco Natural Park in Oriental Mindoro side**
Date of Meeting : **March 15, 2022**
Venue : **Brgy. Batangan, Bongabong, Oriental Mindoro**

SUMMARY REPORT ON CONSULTATION MEETING AS PART OF COMMUNICATION, EDUCATION AND PUBLIC AWARENESS (CEPA) FOR THE INSTALLATION OF SIGNAGES WITHIN THE BOUNDARY LINE OF MTS. IGLIT-BACO NATURAL PARK IN ORIENTAL MINDORO SIDE		
TOPICS DISCUSSED	SUMMARY OF DISCUSSION	AGREEMENTS REACHED
A. Preliminaries	<ul style="list-style-type: none">The meeting started at around 9:05 in the morning.	<ul style="list-style-type: none">Facilitated by Mr. Mandy Sumbad, Vice Chairman of Sadik Habanan Buhid, Inc. (SHB) in Barangay Batangan, Bongabong, Oriental Mindoro.
1. Invocation	<ul style="list-style-type: none">Prayer	<ul style="list-style-type: none">Led by Mr. Awang Awday, member of Sadik Habanan Buhid, Inc.
2. Introduction of Participants	<ul style="list-style-type: none">Mr. Sumbad encouraged the participants present to introduce themselves.	<ul style="list-style-type: none">The participants introduced themselves by stating their name, tribe and duties.The PAMO Staff also introduced themselves briefly.
3. Overview of the meeting	<ul style="list-style-type: none">Mr Lagtum Pasag informed his tribesmen about the purpose of the meeting and encouraged them to ask the Protected Area Superintendent, Forester Diosdado D. Torrado on their inquiries regarding the topic to be discussed and to their other concerns.	<ul style="list-style-type: none">The participants agreed and said that they will ask their questions after the discussion.
B. Consultation Proper		
1. Discussion about Mts. Iglit-Baco Natural Park and the installation of signages within the boundary line of Mts. Iglit-Baco Natural Park	<ul style="list-style-type: none">PASu Diosdado D. Torrado introduced himself and shared his experiences as he interacted with various indigenous tribes because he has been assigned in different provinces in MIMAROPA before he was designate as a Protected Area Superintendent of Mts. Iglit-Baco Natural Park. .PASu Diosdado Torrado gave some information about Mts. Iglit-Baco Natural Park, its proclamation, the encompassing municipalities and province, international recognition of the park, its importance as habitat of the tamaraw and how the Protected Area Management	<ul style="list-style-type: none">The participants were informed about Mts. Iglit-Baco Natural Park as a proclaimed Protected Area and on the role of the Protected Area Management Office.After the discussion Mr. Pasag said that they want to sue the BAC Surveying and Titling Services regarding the installation of mark/monument in their area without proper coordination and consultation to their community. He explained that coordination and consultation should not be overlooked especially if the area covers the ancestral domain of the IP's.



SUMMARY REPORT ON CONSULTATION MEETING AS PART OF COMMUNICATION, EDUCATION AND PUBLIC AWARENESS (CEPA) FOR THE INSTALLATION OF SIGNAGES WITHIN THE BOUNDARY LINE OF MTS. IGLIT-BACO NATURAL PARK IN ORIENTAL MINDORO SIDE		
TOPICS DISCUSSED	SUMMARY OF DISCUSSION	AGREEMENTS REACHED
	<p>Office is mandated by law to enforce the policies set by the Protected Area Management Board and other laws and regulations affecting the park.</p> <ul style="list-style-type: none">• PASu Torrado also discussed relevant provisions of the ENIPAS Act. He said that the ENIPAS established the creation of Protected Area Management Board (PAMB) and a Protected Area Management Office (PAMO). Members of the Protected Area Management Board are representatives from the Congress, Office of the Governor, Municipal Mayors, Barangay Captains, NGOs, and Indigenous Peoples and from Academe. He said that the members of the board are responsible in approving plans, policies and programs within the Protected Area. The PAMO on the other hand, headed by the Protected Area Superintendent acts as a facilitator between the PAMB and the Protected Area stakeholders. He said that it is his job as a PASu to inform the PAMB regarding requests of PA Occupants and other interested partners and also inform the stakeholders on the decision of PAMB members regarding their proposed projects.• PASu Torrado said that aside from being a Protected Area of MIBNP it also covers the Ancestral Domain of the IP's that are under the provision of IPRA Law and which also complemented to the ENIPAS Act. This law should not contradict with each other and respect the development of our constituency.• PASu Torrado also shared that based on the approved Work and Financial Plan for CY 2022, one of the activities will be the	<ul style="list-style-type: none">• PASu said that according to them they conducted meetings to the IP's. He shared that before awarding the project there's a bidding process. In the demarcation of boundary for the installation permanent markers/monument in the corner of the protected area, it was award to the BAC Surveying and Titling Service. It was led by an engineer whom he didn't meet and just sent a team that will conduct the activity. The activity in Occidental Mindoro was already finished but at the part of Oriental the marker was installed but a problem occurs due to lack of coordination and consultation to the IP community and received a complaint. PASu said that until now he is still sending them a letter because they haven't submitted their final report yet. The reason they gave for the delayed submission of report was because the personnel of NAMRIA had covid. The PENRO asked the NAMRIA and they said that they didn't issue a certification to an Engr. Cacatian. PASu said that they falsified the documents.• The tribe wrote a complaint letter because they violate the rule written in their ADSDPP (III.III.A.11a) and based on this they should pay the corresponding fine. Mr. Pasag said that they tarnished the good relationship of the DENR and their tribe. He expressed his fear for the future result of the poor coordination with them that might affect their future generation. Even if it was mandated by the law there should always be a consultation.• Mr. Awang Awday, one of the IP, complimented the explanation of PASu about the both Laws and said that

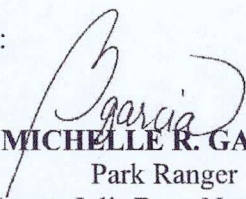


SUMMARY REPORT ON CONSULTATION MEETING AS PART OF COMMUNICATION, EDUCATION AND PUBLIC AWARENESS (CEPA) FOR THE INSTALLATION OF SIGNAGES WITHIN THE BOUNDARY LINE OF MTS. IGLIT-BACO NATURAL PARK IN ORIENTAL MINDORO SIDE		
TOPICS DISCUSSED	SUMMARY OF DISCUSSION	AGREEMENTS REACHED
	<p>installation of signage in every 250 meters in strategic places within Protected Area Boundaries in Oriental Mindoro side with the total of 227 signages. The installation of signages in Occidental Mindoro side was already done and was targeted in WFP last 2021. He explained that the construction of markers/monuments in the corners and installation of signage in PA boundaries is mandated by Republic Act No. 11038 or the ENIPAS Act. Pursuant to the proclamation of a Protected Area, its boundaries need to be delineated and demarcated. He also said that aside from installation of signage, a quincunx, three strips of fruit/flowering endemic tree species planted along the boundary lines in between concrete monuments with 4mx4m spacing is mandated by the ENIPAS. But this will be done in the succeeding years after the installation of signage. The purpose of putting the signage is to inform that, that specific area is within the Protected Area.</p>	<p>developing the area is not bad but planting of different trees in their land is an exaggeration, where do the people stand. He said that it should be in the vacant and unoccupied area. The DENR and the tribe should not contradict to each other. He also said that if the area was identified and marked he doubt that the area will not be taken from them.</p> <ul style="list-style-type: none">• PASu drew a map of the protected area and explained that the signage to be installed will be only at the boundary line of the protected area as well as the trees to be planted. It also to give information to the outsider that that specific area is within the protected area.• Mr Yawin-ay Giayan, one of the IP, the both law should be implemented as well as the rights should be respected.• Mr. Dama Idna, one of the IP, asked in drafting of the ENIPAS why only few members from their tribe had participated? PASu Torrado explained that the PAMB members from the IP's are four (4), two (2) IP's in Occidental Mindoro side and two (2) also in Oriental side.• Mr. Marcos Libudan, one of the IP, asked if the boundary was covered by their ancestral domain does that mean they will be evicted in the area and if the Engineer who installed the marked/monument are not related to the PAMO. PASu answered that they will not be evicted, it was just an indicative that the area is within the protected area and the Engineer that conducted the installation of marked/monument was still wanted from the PAMO Office because they haven't submitted

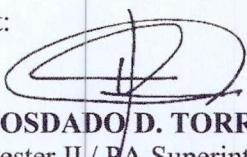


SUMMARY REPORT ON CONSULTATION MEETING AS PART OF COMMUNICATION, EDUCATION AND PUBLIC AWARENESS (CEPA) FOR THE INSTALLATION OF SIGNAGES WITHIN THE BOUNDARY LINE OF MTS. IGLIT-BACO NATURAL PARK IN ORIENTAL MINDORO SIDE		
TOPICS DISCUSSED	SUMMARY OF DISCUSSION	AGREEMENTS REACHED
		<p>the final report yet.</p> <ul style="list-style-type: none">• Mr. Hignop Ucad, one of the IP also asked if who are responsible for the fine of the violators. PASu Torrado said that he will compensate for their transgression.• Mr. Lagtum Pasag suggested having a Memorandum of Agreement regarding the installation of signage in the area that covered their ancestral domain that will be signed by the DENR, PAMB, Buhid and Bangon Tribe in Oriental Mindoro.• PASu Torrado said that they will be sending a draft of Memorandum of Agreement that they are requesting and will schedule again another consultation meeting.
B. Adjournment	<ul style="list-style-type: none">• The meeting was adjourned at 12:00 in the morning.	<ul style="list-style-type: none">• Having no other matters to discuss, the meeting was declared adjourned.

Prepared by:


MICHELLE R. GARCIA
Park Ranger
Mounts Iglit-Baco Natural Park

Certified Correct:


DIOSDADO D. TORRADO
Forester II / PA Superintendent
Mounts Iglit-Baco Natural Park