


October 12, 2022

The Regional Executive Director
Thru: Engineer Roman Legaspi
Chief Surveys and Mapping Division
DENR MIMAROPA
Roxas Blvd Ermita
Manila



maam/sir

may I Request For confirmation of alienable and
Disposable, in the Attached certification (status of
Land classification) dated march 24, 2022 attested
by Pedro A. Velasco DMO IV OIC-Centro Puerto Princesa
City Palawan.

The said Request will be used for titling Purposes.

Thank you very much

Arlene V. Cruz

09050971347

janfranscabrera@gmail.com

Brgy: San Manuel Puerto Princesa
City Palawan.



Republic of the Philippines
Department of Environment and Natural Resources
MIMAROPA Region
COMMUNITY ENVIRONMENT AND NATURAL RESOURCES OFFICE

March 24, 2022

CERTIFICATION
(Status of Land Classification)


TO WHOM IT MAY CONCERN:

THIS IS TO CERTIFY that the tract of land identified as **Lot No. 2494, Cad.800-D identical to Lot No. 37, Gss-402** containing an area of 30,499.93 square meters located in Barangay San Manuel, Puerto Princesa City has been verified to be within **AGRICULTURAL LAND (ALIENABLE AND DISPOSABLE AREA)** per approved LC Map No. 1509, Project No. 1-H, Block-I, certified on November 23, 1948.

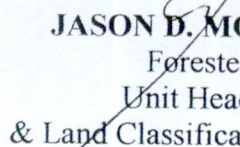
THIS IS TO FURTHER CERTIFY that the classification of the land stated above is still subject to confirmation by the DENR Regional Office pursuant to DMC No. 2019-10 dated December 11, 2019.

This certification is being issued upon the request of Arlene V. Cruz on March 15, 2022.

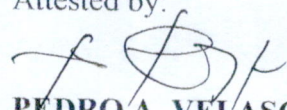
Prepared and Projected by:


FRANKLIN P. GADIANO
Forest Technician I

Verified by:


JASON D. MONTIMOR
Forester I
Unit Head, GIS
& Land Classification Verification

Attested by:


PEDRO A. VELASCO
Development Management Officer IV
OIC-CENRO

Certification fee: P50.00

Oath fee: P36.00

O.R. No. 411464-F

Date: 3-30-22

DENR MIMAROPA REGION
CENRO
RECEIVED
NO. 1085
DATE: 3-30-22
BY: [Signature]

LC-DRN-2022-1077




Republic of the Philippines
DEPARTMENT OF ENVIRONMENT AND NATURAL RESOURCES
COMMUNITY ENVIRONMENT AND NATURAL RESOURCES
PUERTO PRINCESA CITY
South National Highway, Bgy. Sta. Monica, Puerto Princesa City
TEL Fax No. (048) 717-0702
Email Address: cenropuertoprincesa@denr.gov.ph

April 22, 2022

**Subject: Status of Unnumbered Homestead Application of
Lot 2494, Cad 800-D identical to lot No. 37, Gss-402
containing an area of 30,499.93 square meters
situated at Bgy. San Manuel, Puerto Princesa City**

Engr. Joven C.V. Baluyut
City Assessor
Office of the Assessor
Puerto Princesa City



Dear Sir,

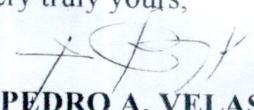
Environmental greetings!

Relative the above-subject, furnished you herewith are certified copies of the following:

1. Decision dated June 27, 2017 (Azucena D. San Juan-Vizconde vs Francisco Villanueva)
2. Memorandum dated July 22, 2019 from the DENR Regional Executive Director directing this Office to implement the Decision dated June 27, 2017
3. Records verification dated April 18, 2022 from this Office
4. Land classification (LC) status that the aforementioned lot is verified to be within Alienable and Disposable (A & D) land however still subject for confirmation by the DENR Regional Office pursuant to DMC 2019-10 dated December 11, 2019.

For information and record. Thank you.

Very truly yours,


PEDRO A. VELASCO
Development Management Officer II
OIC-CENRO

Copy Furnished:

Mr. Francisco M. Villanueva
Bgy. San Manuel, Puerto Princesa City
Contact No. 0950971347

1697
4-24-22
/