



Republic of the Philippines  
Department of Environment and Natural Resources  
**Provincial Environment and Natural Resources Office**  
**MIMAROPA Region**

Bgy. Sta. Monica, Puerto Princesa City, Palawan

E-mail: [penropalawan@denr.gov.ph](mailto:penropalawan@denr.gov.ph)

Telfax No. (048) 433-5638 / (048) 433-5638

DENR MIMAROPA RECORDS SECTION	
<b>RECEIVED</b>	
OCT 07 2022	
<input checked="" type="checkbox"/> INCOMING	<input type="checkbox"/> OUTGOING
DATE NO.	

October 05, 2022

**MEMORANDUM**

**FOR** : The Regional Executive Director  
DENR MIMAROPA  
1515 L&S Bldg., Roxas Blvd.  
Ermita, Manila

**THRU** : The OIC, ARD for Technical Services

**FROM** : The Provincial Environment and  
Natural Resources Officer

**SUBJECT** : **PROGRESS REPORT ON DELINEATION OF BOUNDARIES IN  
RASA ISLAND WILDLIFE SANCTUARY**

Forwarded is the memorandum dated September 23, 2022 of CENRO Quezon along with the progress report on delineation of boundaries in Rasa Island Wildlife Sanctuary (RIWS).

Report revealed that seventeen (17) pieces of markers/buoys from INCA were delivered to PAMO-RIWS last September 2, 2022. Likewise, an Information, Education and Communication (IEC) campaign was conducted to the BLGUs, Fisherfolks, and local residents of the adjacent barangay of the protected area in relation to the installation of markers/buoys in the boundary of RIWS.

For information and record.



**FELIZARDO B. CAYATOC**

DENR-PALAWAN  
PENRO-RECORDS  
**RELEASED**

By Rhea  
Date: 06 OCT 2022 CN 2022-2430



Republic of the Philippines  
Department of Environment and Natural Resources  
MIMAROPA Region  
**COMMUNITY ENVIRONMENT AND NATURAL RESOURCES OFFICE**  
National Highway, Bgy. Alfonso XIII, Quezon, Palawan  
Email: cenroquezon@denr.gov.ph

September 23, 2022

**MEMORANDUM**

FOR : The Provincial Environment and  
Natural Resources Officer  
Sta. Monica, Puerto Princesa City, Palawan

FROM : The Community Environment and  
Natural Resources Officer

SUBJECT : **REPORT ON DELINEATION OF BOUNDARIES IN RASA  
ISLAND WILDLIFE SANCTUARY**

DENR PENRO  
PALAWAN RECORDS  
RECEIVED  
BY: *[Signature]*  
DATE: 09-23-2022 D. 8845


Respectfully forwarded is the Memorandum dated September 19, 2022 of Assistant Protected Area Superintendent of Rasa Island Wildlife Sanctuary regarding the above mentioned subject with attachment.

Please be informed that seventeen (17) pieces of markers/buoys from INCA was delivered to PAMO Office last September 2, 2022. Likewise, in relation to the installation of markers/buoys in the boundary of RIWS, the PAMO-RIWS conducted Information, Education and Communication Campaign/Meeting to the BLGUs, Fisher Folks and local residents of the adjacent Barangay to the protected area.

Further, the establishment/installation of markers/buoys activity will be conduct on the last week of September 2022. Also, the said upcoming activity was already coordinated to the LGU Narra, PCG, PNP, DA\_BFAR, KFI, BLGUs and other stakeholders of RIWS.

For your information and record.

*[Signature]*  
LEONARD T. CALUYA





Republic of the Philippines  
Department of Environment and Natural Resources  
MIMAROPA Region

**COMMUNITY ENVIRONMENT AND NATURAL RESOURCES OFFICE  
PROTECTED AREA MANAGEMENT OFFICE – RASA ISLAND WILDLIFE SANCTUARY**  
National Highway, Antipuluan, Narra, Palawan  
Contact No.: 0917-160-4920  
Email: [rasaislandwildlifesanctuary@gmail.com](mailto:rasaislandwildlifesanctuary@gmail.com)

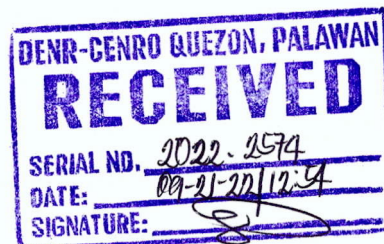
September 20, 2022

**MEMORANDUM**

**FOR** : The Community Environment and Natural Resources Officer Quezon, Palawan

**FROM** : The Protected Area Superintendent  
Rasa Island Wildlife Sanctuary


**SUBJECT** : **REPORT ON THE DELINEATION OF BOUNDARIES IN RASA ISLAND WILDLIFE SANCTUARY**



Respectfully forwarded is the report of PAMO staff re: the Delineation of Boundaries in Rasa Island Wildlife Sanctuary.

For your information, reference, and forward action.

For the PASu:



  
**JERRY P. BAUTISTA**  
FR/APASu, RIWS



Republic of the Philippines  
Department of Environment and Natural Resources  
MIMAROPA Region

**COMMUNITY ENVIRONMENT AND NATURAL RESOURCES OFFICE  
PROTECTED AREA MANAGEMENT OFFICE – RASA ISLAND WILDLIFE SANCTUARY**  
National Highway, Antipuluan, Narra, Palawan  
Contact No.: 0917-160-4920  
Email: [rasaislandwildlifesanctuary@gmail.com](mailto:rasaislandwildlifesanctuary@gmail.com)


September 19, 2022

**MEMORANDUM**

**FOR :** The Protected Area Superintendent  
Rasa Island Wildlife Sanctuary

**FROM :** The Protected Area Management Office –  
Rasa Island Wildlife Sanctuary Personnel

**SUBJECT :** **REPORT ON THE DELINEATION OF BOUNDARIES IN RASA  
ISLAND WILDLIFE SANCTUARY**



This pertains to the Delineation of Boundaries targets and activities for Proclaimed Protected Areas under Coastal and Marine Ecosystems Rehabilitation Sub-Program for FY 2022.

Please be informed that during this 3<sup>rd</sup> Quarter of FY 2022, materials for the construction of marker/buoys anchorage was already delivered in the office. On September 2, 2022, seventeen (17) pieces of markers/buoys from INCA was also delivered and construction of anchorage was already finished.

Likewise, the PAMO-RIWS also conducted Information Education Campaign (IEC)/Meeting activities for the establishment of markers/buoys in the boundary of Rasa Island Wildlife Sanctuary (RIWS). These activities were conducted in coordination with the BLGUs, Fisher folks and local residents of Barangays adjacent to RIWS. These Barangays were the following: (1) Bgy. Panacan I, (2) Bgy. Panacan II, and (3) Bgy. Antipuluan Narra, Palawan.

The establishment of markers/buoys activity was already coordinated with the LGU Narra, PCG, PNP, DA-BFAR, KFI, BLGUs, and other stakeholders of Rasa Island Wildlife Sanctuary. The said activity was also planned to be conducted on the last week of September 2022.

Relevant photos are attached.

For information and record.

  
**NIÑA LIZA B. NAVANES**  
Coastal Extension Officer

Annex A. Photo documentation of the constructed markers/buoys anchorage



Geotagged by:

  
JETER E. MANLIGUEZ

Annex B. Photo documentation during the delivery of the seventeen (17) pieces markers/buoys from INCA



Geotagged by:

  
**JETER E. MANLIGUEZ**

*Annex C. Photo documentation during the conduct of IEC/Meeting with the BLGUs and Fisher folks*



Geotagged by:

  
**JETER E. MANLIGUEZ**

Annex D. Photo documentation during the conduct of IEC/Meeting with the BLGUs and Fisher folks



Geotagged by:

  
**JETER E. MANLIGUEZ**