



Republic of the Philippines  
Department of Environment and Natural Resources  
**Provincial Environment and Natural Resources Office**  
**MIMAROPA Region**  
Bgy. Sta. Monica, Puerto Princesa City, Palawan  
E-mail: [penropalawan@denr.gov.ph](mailto:penropalawan@denr.gov.ph)  
Telfax No. (048) 433-5638 / (048) 433-5638

DENR MIMAROPA RECORDS SECTION	
<b>RECEIVED</b>	
10 OCT 2022	
<input checked="" type="checkbox"/> INCOMING	<input type="checkbox"/> OUTGOING
BY:	DATE NO.

October 4, 2022

**MEMORANDUM**

**FOR :** The Regional Executive Director  
DENR MIMAROPA  
1515 L&S Bldg., Roxas Blvd.  
Ermita, Manila

**THRU :** The OIC, Assistant Regional Director for Technical Services

**FROM :** The Provincial Environment and  
Natural Resources Officer

**SUBJECT :** **3<sup>RD</sup> QUARTER REPORT ON THE INSTALLATION OF  
SIGNAGES WITHIN EL NIDO-TAYTAY MANAGED  
RESOURCE PROTECTED AREA (ENTMRPA), EL NIDO,  
PALAWAN**

Forwarded is the memorandum dated September 21, 2022 from CENRO Taytay along with the Report on the installation of signage within El Nido-Taytay Managed Resource Protected Area (ENTMRPA) for the 3<sup>rd</sup> quarter.

Please be informed that the ENTMRPA Protected Area Management Office (PAMO) together with the CENRO Taytay personnel installed five (5) signages in the four (4) islands of El Nido namely- Natnat Beach, Bukal Island, Shimizu Island and Entalula Island.

This serves as Means of Verification (MoV) on the target activity under the Partner and Resiliency Building- Installation of signage.

For information and record.



*[Signature]*  
**JELIZARDO B. CAYATOC**

DENR-PALAWAN  
PENRO-RECORDS  
**RELEASED**  
By *[Signature]*  
Date **05 OCT 2022** CN 22-2616




Republic of the Philippines  
Department of Environment and Natural Resources  
MIMAROPA Region  
**COMMUNITY ENVIRONMENT AND NATURAL RESOURCES OFFICE**  
By the National Highway, Poblacion, Taytay, Palawan 5312  
Mobile: 0926-505-9335 TM 0912-171-3889 TNT  
Email: cenrotaytay@denr.gov.ph

DENR PENRO  
PALAWAN RECORDS  
RECEIVED

September 21, 2022

MEMORANDUM

BY:   
DATE: 09-27-2022 22-8686

FOR : The Provincial Environment and Natural Resources Officer- Palawan  
Sta. Monica, Puerto Princesa City

FROM : The Community Environment and Natural Resources Officer  
This jurisdiction

SUBJECT : **3<sup>RD</sup> QUARTER REPORT ON THE INSTALLATION OF  
SIGNAGES WITHIN EL NIDO-TAYTAY MANAGED  
RESOURCE PROTECTED AREA (ENTMRPA), EL NIDO,  
PALAWAN**

Respectfully forwarded is the memorandum dated September 14, 2022 of Protected Area Superintendent (PASu) Mildred A. Suza and acted by this Office on September 20, 2022 being our accomplishment and as **Means of Verification (MoV)** on the target activity of Partner and Resiliency Building- Installation of signage under Integrated Protected Fund (IPAF) of El Nido-Taytay Managed Resource Protected Area (ENTMRPA), El Nido, Palawan.


Please be informed that PAMO-ENTMRPA together with EMS personnel of CENRO Taytay installed the five (5) signages for information purposes in the four (4) islands of El Nido, Palawan. Hence, this Office recommends the monitoring of said signages and report should be continuously submitted for compliance, review and endorsement.

For his information and record.

  
ALAN L. VALLE

Cc: PAMO-ENTMRPA

DENR CENRO  
TAYTAY, PALAWAN  
RELEASED

BY:   
DATE: SEP 21 2022 2744





Republic of the Philippines  
Department of Environment and Natural Resources  
**MIMAROPA Region**  
Community Environment and Natural Resources Office  
**EL NIDO-TAYTAY MANAGED RESOURCE PROTECTED AREA**  
Calle Real, Bgy. Masagana, El Nido, Palawan 5313  
Contact No: GLOBE (0917-110-3262)  
Email: [denrpao\\_elnidopal@yahoo.com](mailto:denrpao_elnidopal@yahoo.com) / [entmrpa@gmail.com](mailto:entmrpa@gmail.com)


September 14, 2022

**MEMORANDUM**

**FOR :** The Community Environment and Natural Resources Officer  
Taytay, Palawan

**FROM :** The Protected Area Superintendent  
El Nido – Taytay Managed Resource Protected Area

**SUBJECT :** **INSTALLATION OF SIGNAGES WITHIN EL NIDO-TAYTAY MANAGED RESOURCE PROTECTED AREA (ENTMRPA)**



Respectfully forwarded is the memorandum dated September 5, 2022 of Forest Ranger Herson Y. Caliao and Forest Technicians Voltaire Delos Angeles and Bienvenido F. Veguilla III regarding on the above subject relative to the target Integrated Protected Area Fund (IPAF) Work and Financial Plan (WFP)-Installation of Signage under Partnership and Resiliency Building of El Nido – Taytay Managed Protected Area (ENTMRPA), El Nido, Palawan.


Please be informed that on August 31, 2022, the Enforcement and Monitoring Section (EMS) of CENRO Taytay together with Park Rangers conducted installation of signages specifically at Natnat Beach, Bukal Island, Shimizu Island and Entalula Island, El Nido, Palawan.

Based on the report the signages that were installed provides the information to the public that:

1. The area is classified as timberland as per CENRO certification dated May 30, 2022.
2. It was identified within the jurisdiction of ENTMRPA per Presidential Proclamation No. 32 dated October 8, 1998.
3. Occupation on the said island destinations is considered illegal/unlawful without the approved tenurial instrument or Special Use Agreement in Protected Area (SAPA) from Department of Environment and Natural Resources (DENR) pursuant to Section 20 of RA 7586 otherwise known as NIPAS Act of 1992 as amended by RA 11038 or ENIPAS Act of 2018 and section 78 of PD 705 as amended.

This serves as **Means of Verification (MOV)** under the activity stated above.

For information and record.



*M.A. Suza*  
**MILDRED A. SUZA**



Republic of the Philippines  
Department of Environment and Natural Resources  
**MIMAROPA Region**  
Community Environment and Natural Resources  
**EL NIDO-TAYTAY MANAGED RESOURCE PROTECTED AREA**  
Calle Real, Barangay Masagana, El Nido, Palawan, 5313  
Tel No.: 048 716 0674 Email: [entmrpa@gmail.com](mailto:entmrpa@gmail.com)

**MEMORANDUM**

**FOR : The Protected Area Superintendent**  
**El Nido-Taytay Managed Resource Protected Area**

**FROM : Forest Ranger**

**SUBJECT : REPORT ON INSTALLATION OF SIGNAGE WITHIN EL NIDO-TAYTAY MANAGED RESOURCE PROTECTED AREA (ENTMRPA)**

September 5, 2022

**RECEIVED**

By: *[Signature]*  
Date: 09-07-22  
C.N.: 2022-1917

This pertains to the target installation of signage under Item D. Partnership and Resiliency Building of Integrated Protected Area Fund (IPAF) 2022 for El Nido-Taytay Managed Resource Protected Area (ENTMRPA).

On August 31, 2022, the undersigned along with ENTMRPA Park Rangers installed five (5) island signage within El Nido-Taytay Managed Resource Protected Area (ENTMRPA), El Nido, Palawan particularly at Natnat Beach, Bukal Island, Shimizu Island and two (2) sites in Entalula Island.

The installed signage informs the public that the vicinity is timberland per CENRO Certification dated May 30, 2022 and identified within the jurisdiction of El Nido-Taytay Managed Resource Protected Area (ENTMRPA) per Presidential Proclamation No. 32 dated October 8, 1998. Further, the public is also informed that occupation on the said island destinations is considered illegal/unlawful without the approved tenurial instrument or Special Use Agreement in Protected Area (SAPA) from the Department of Environment and Natural Resources (DENR) pursuant to Section 20 of RA 7586 otherwise known as NIPAS Act of 1992 as amended by RA 11038 or ENIPAS Act of 2018 and section 78 of PD 705 as amended.

This serves as Means of Verification (MOV).

For information, record and further instruction.

*[Signature]*  
**VOLTAIRE DELOS ANGELES**  
Forest Technician I

*[Signature]*  
**BIENVENIDO F. VEGUILLA III**  
Forest Technician II

*[Signature]*  
**HERSON Y. CALIAO**  
Forest Ranger



PHOTO DOCUMENTATION

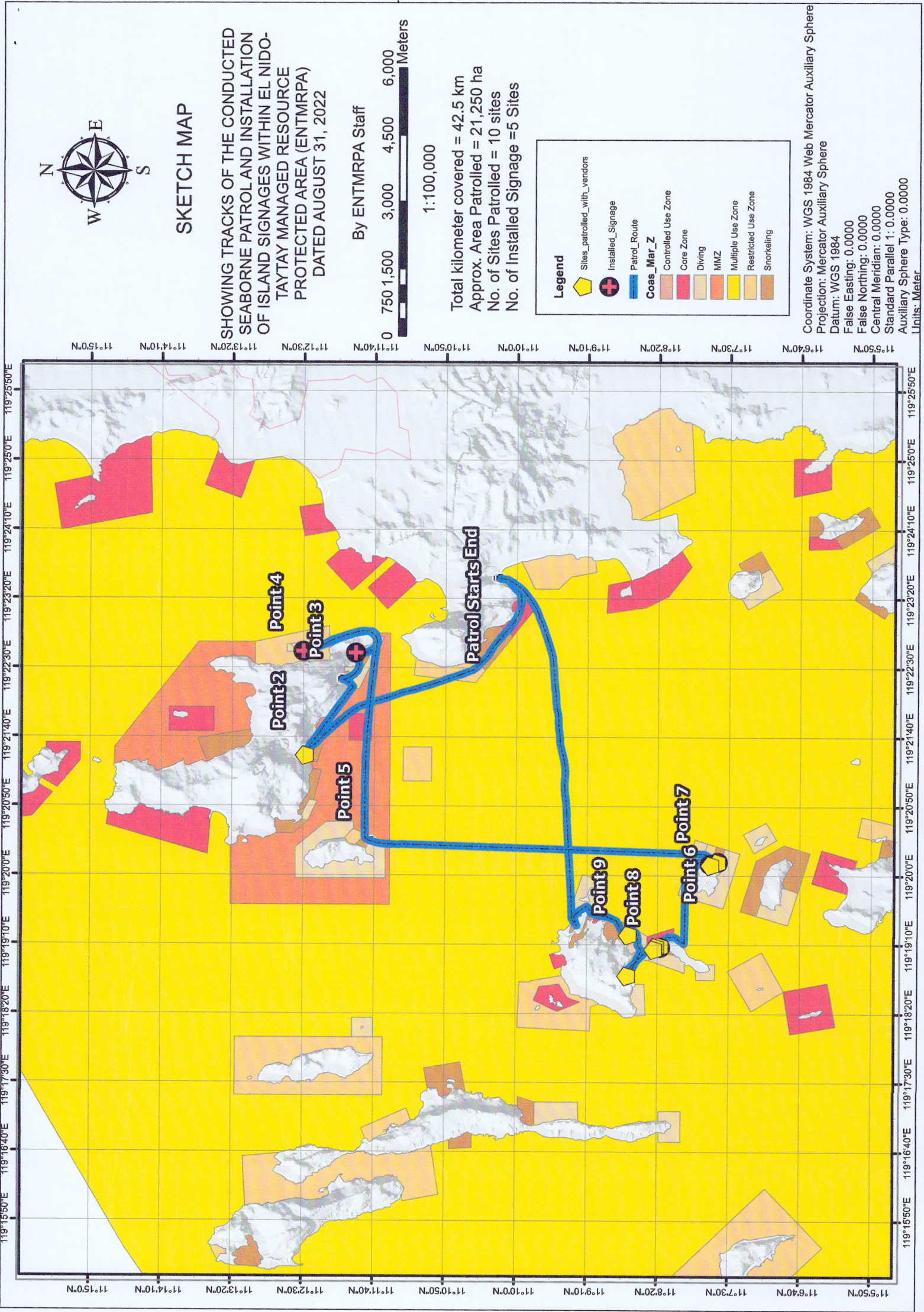


CERTIFICATION

This is to certify that the above photos were true and correct and taken during installation of island signage within El Nido-Taytay Managed Resource Protected Area (ENTMRPA) on August 31, 2022.

  
HERSON Y. CALIAO  
Forest Ranger






# SKETCH MAP

SHOWING TRACKS OF THE CONDUCTED  
SEABORNE PATROL AND INSTALLATION  
OF ISLAND SIGNAGES WITHIN EL NIDO-  
TAYTAY MANAGED RESOURCE  
PROTECTED AREA (ENTMRPA)  
DATED AUGUST 31, 2022

By ENTMRPA Staff



1:100,000

Total kilometer covered = 42.5 km  
Approx. Area Patrolled = 21,250 ha  
No. of Sites Patrolled = 10 sites  
No. of Installed Signage = 5 Sites



Coordinate System: WGS 1984 Web Mercator Auxiliary Sphere  
Projection: Mercator Auxiliary Sphere  
Datum: WGS 1984  
False Easting: 0.0000  
False Northing: 0.0000  
Central Meridian: 0.0000  
Standard Parallel 1: 0.0000  
Auxiliary Sphere Type: 0.0000  
Units: Meter