



Republic of the Philippines
Department of Environment and Natural Resources
Provincial Environment and Natural Resources Office
MIMAROPA Region

Bgy. Sta. Monica, Puerto Princesa City, Palawan

E-mail: penropalawan@denr.gov.ph

Telfax No. (048) 433-5638 / (048) 433-5638

Region

October 04, 2022

MEMORANDUM

FOR : The Regional Executive Director
DENR MIMAROPA
1515 L&S Bldg., Roxas Blvd.
Ermita, Manila

FROM : The Provincial Environment and
Natural Resources Officer

SUBJECT : **3RD QUARTER REPORT ON THE CONDUCT OF REGULAR
HABITAT SURVEY UNDER MAINTENANCE AND
PROTECTION OF COASTAL AND MARINE ECOSYSTEMS
FOR MALAMPAYA SOUND PROTECTED LANDSCAPE AND
SEASCAPE (MSPLS), TAYTAY-SAN VICENTE, PALAWAN**



Forwarded is the memorandum dated September 21, 2022 of CENRO Taytay along with the 3rd quarter report on the conduct of regular habitat survey under maintenance and protection for Malampaya Sound Protected Landscape and Seascape (MSPLS), Taytay-San Vicente, Palawan.

Please be informed that said office conducted regular habitat surveys for corals, mangroves, and seagrass. During the monitoring of corals, mild coral bleaching, destructive fishing practices using cyanide and improper waste disposal were observed in the area. Likewise, no damage/threats monitored in the mangrove and seagrass areas.

Said observation will be presented to the Protected Area Management Board (PAMB) for intervention and passing of resolution.

For information and record.



FELIZARDO B. CAYATOC

DENR-PALAWAN
PENRO-RECORDS
RELEASED
By Rhea
Date: 05 OCT 2022 CN 2022-2604



Republic of the Philippines
Department of Environment and Natural Resources
MIMAROPA Region

COMMUNITY ENVIRONMENT AND NATURAL RESOURCES OFFICE

By the National Highway, Poblacion, Taytay, Palawan 5312

Mobile: 0926-505-9335 TM 0912-171-3889 TNT

Email: cenrotaytay@denr.gov.ph

DENR CENRO
PALAWAN RECORDS
RECEIVED

September 21, 2022

MEMORANDUM

BY: *[Signature]*
DATE: *09-27-2022* 22-8685

FOR : The Provincial Environment and Natural Resources Officer- Palawan
Sta. Monica, Puerto Princesa City

FROM : The Community Environment and Natural Resources Officer
This jurisdiction

SUBJECT : **3RD QUARTER REPORT ON THE CONDUCT OF REGULAR
HABITAT SURVEY UNDER MAINTENANCE AND
PROTECTION OF COASTAL AND MARINE ECOSYSTEM FOR
MALAMPAYA SOUND PROTECTED LANDSCAPE AND
SEASCAPE (MSPLS), TAYTAY-SAN VICENTE, PALAWAN**

Respectfully forwarded is the memorandum dated September 21, 2022 of Protected Area Superintendent (PASu) Clarissa P. Pador being our accomplishment and **Means of Verification (MoV)** on the target Maintenance and Protection of Coastal and Marine Ecosystem- Conduct of Regular Habitat Survey under 001 Management of Coastal and Marine Resources/Areas activity of Malampaya Sound Protected Landscape and Seascape (MSPLS), Taytay-San Vicente, Palawan.

The undersigned concurred with the recommendation of PAMO-MSPLS to continuously conduct the regular habitat survey and intensify the Communication, Education and Public Awareness (CEPA) campaign to the Barangay LGUs and other partners in strengthening the law enforcement activity within MSPLS.

For his information and record.

[Signature]
ALAN L. VALLE

Cc: PAMO-MSPLS

DENR CENRO
TAYTAY, PALAWAN
RELEASED

BY: *[Signature]*
DATE: *SEP 21 2022* 2739



Republic of the Philippines
Department of Environment and Natural Resources
MIMAROPA Region

PROTECTED AREA MANAGEMENT OFFICE
MALAMPAYA SOUND PROTECTED LANDSCAPE AND SEASCAPE (MSPLS)
Taytay-San Vicente, Palawan
Barangay Old Guinlo, Taytay, Palawan

Email add: pamomspls@gmail.com/Contact #: 0938-786-3728 (SMART)



DENR CENRO
TAYTAY, PALAWAN
RECEIVED

September 21, 2022

MEMORANDUM

FOR : The Community Environment and Natural Resources Officer
Taytay, Palawan

FROM : The Protected Area Superintendent
Malampaya Sound Protected Landscape and Seascape (MSPLS)
Taytay-San Vicente, Palawan

SUBJECT : **3RD QUARTER REPORT ON THE CONDUCT OF REGULAR
HABITAT SURVEY UNDER MAINTENANCE AND
PROTECTION OF COASTAL AND MARINE ECOSYSTEM
FOR MALAMPAYA SOUND PROTECTED LANDSCAPE AND
SEASCAPE (MSPLS), TAYTAY-SAN VICENTE, PALAWAN**


This pertains to the target activity on the Maintenance and Protection of Coastal and Marine Ecosystem (e.g. reduction of threats and enforcement) - Conduct of regular habitat survey under 001 Management of Coastal and Marine Resources/Areas of Malampaya Sound Protected Landscape and Seascape (MSPLS), Taytay-San Vicente, Palawan.

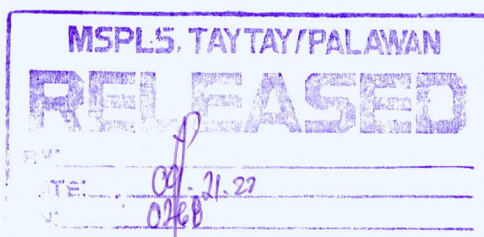
Respectfully forwarded is the memorandum dated September 20, 2022 of CMEMP Extension Officer Maria Lilibeth E. Arojo concerning the above subject. Please be informed that this Office conducted the regular habitat surveys for corals, mangroves and seagrass and observation were recorded during the monitoring of corals such as mild coral bleaching, destructive fishing practices using cyanide and improper disposal of garbage. Likewise, no damage/threats monitored in the mangrove and seagrass areas.

Said observation will be presented to the Protected Area Management Board (PAMB) for intervention and passing of resolution.

Hence, this Office recommends to intensify the Communication, Education and Public Awareness (CEPA) campaign to the Barangay LGUs and other agencies on the importance of mangroves and seagrass to the marine ecosystem as well as continuously conducted the monitoring for any illegal activities within MSPLS.

For information and record.


CLARISSA P. PADOR





Republic of the Philippines
Department of Environment and Natural Resources
MIMAROPA Region
PROTECTED AREA MANAGEMENT OFFICE
MALAMPAYA SOUND PROTECTED LANDSCAPE AND SEASCAPE (MSPLS)
Taytay-San Vicente, Palawan
Barangay Old Guinlo, Taytay, Palawan
Email add: pamomspls@gmail.com/Contact #: 0938-786-3728 (SMART)




September 20, 2022

MEMORANDUM

FOR : The Protected Area Superintendent
Malampaya Sound Protected Landscape and Seascape
Taytay, Palawan

FROM : CMEMP Extension Officer
MSPLS, Taytay, Palawan

SUBJECT : **3RD QUARTER REPORT ON THE CONDUCT OF REGULAR HABITAT SURVEYS FOR MALAMPAYA SOUND PROTECTED LANDSCAPE AND SEASCAPE (MSPLS), TAYTAY-SAN VICENTE, PALAWAN.**



This pertains to the target activity on the conduct of regular habitat survey of Maintenance and Protection of Coastal and Marine Ecosystems (e.g. reduction of threats and enforcement) under Management of Coastal and Marine Resources/Areas for Malampaya Sound Protected Landscape and Seascape (MSPLS), Taytay, Palawan

Please be informed that the Protected Area Management Office (PAMO) conducted regular habitat surveys for corals, mangroves and seagrass within the jurisdiction of MSPLS-Taytay, Palawan. During monitoring, there are sightings of mild coral bleaching, destructive fishing practices using cyanide and improper disposal of garbage. No damage/threats were observed in the mangrove and seagrass areas. The following are the data of the conducted activity.

Regular Habitat Surveys for the month of July 2022			
	Date of Activities	Threats identified	Observations/Recommendations
• Corals	July 21 and 28, 2022	<ul style="list-style-type: none">• Mild coral bleaching• Destructive fishing practices using cyanide• Improper disposal of garbage	The identified threats will be presented to the Protected Area Management Board (PAMB) meeting for intervention and passing of resolution.
• Mangroves	July 21 and 28, 2022	None	
• Seagrass	July 21 and 28, 2022	None	
Regular Habitat Surveys for the month of August 2022			
• Corals	August 3 and 5, 2022	None	
• Mangroves	August 3 and 5, 2022	None	
• Seagrass	August 3 and 5, 2022	None	

Regular Habitat Surveys for the month of September 2022			
• Corals	September 19, 2022	None	
• Mangroves	September 19, 2022	None	
• Seagrass	September 19, 2022	None	During monitoring, there are presence of sea urchin within the area.

The undersigned recommends increasing awareness through Information Education Communication (IEC) campaign on the role of corals, mangroves and seagrass as single system that keeps coastal zones healthy and as provider of essential habitat to the marine species.

Attached are the photos of the activity.

For information and record.

MARIA LILIBETH E. AROJO

PHOTO DOCUMENTATION




Figure I. Pictures taken during the conduct of regular habitat surveys within the corals, mangroves and seagrass area of Bgys. Pancol, Banbanan and San Jose, Taytay, Palawan.






Figure II. Pictures showing the coral bleaching and damaged habitat of corals in Bgys. Pancol and San Jose, Taytay, Palawan.



Figure III. Pictures showing the habitats of mangroves and seagrass during the conduct of regular habitat surveys.

I hereby certify that the above photos are true and correct and was taken during the conduct of regular habitat surveys in corals, mangroves and seagrass within the jurisdiction of MSPLS.

MARIA LILIBETH E. AROJO