



Republic of the Philippines  
**Department of Environment and Natural Resources**  
MIMAROPA Region  
PROVINCIAL ENVIRONMENT AND NATURAL RESOURCES OFFICE  
Bgy. Sta. Monica, Puerto Princesa City, Palawan  
Telfax No. (048) 434 - 8791  
Email Add: [penropalawan@denr.gov.ph](mailto:penropalawan@denr.gov.ph)

DENR-MIMAROPA RECORDS SECTION	
<b>RECEIVED</b>	
10 OCT 2022	
<input checked="" type="checkbox"/> INCOMING	<input type="checkbox"/> OUTGOING
BY: _____	DATE NO. _____

September 30, 2022

**MEMORANDUM**

**FOR** : The Regional Executive Director  
DENR - MIMAROPA, 1515 L&S Building  
Roxas, Blvd., Ermita, Manila

**FROM** : The Provincial Environment and  
Natural Resources Officer

**SUBJECT** : **SUBMISSION OF ACCOMPLISHMENT REPORT UNDER  
WATER RESOURCES UTILIZATION SECTION (WRUS) OF  
CENRO CORON, PALAWAN FOR WATER USER  
INVENTORY**

Forwarded is the Memorandum from CENRO – Coron, Palawan dated September 22, 2022 along with the Memorandum from the Water Resource Use Section (WRUS) attached water user inventory.

They have inspected the Balarong Spring (Ground Water) located at So. Digueboy, Barangay Poblacion VI, Coron, Palawan. There were about an estimated fifty (50) families who used the said water source according to its representative. Catchment box and filtration box were built to ensure the continuous supply of water.

Also attached are digitized maps and geo-tagged photos for reference.

For information and record.

  
**FELIZARDO B. CAYATOC**

Cc:

CENRO – Coron, Palawan

TSD/File \*kkva

Doc. Ref. No. 2022-8837

DENR-PALAWAN  
PENRO-RECORDS  
**RELEASED**  
By phea  
Date: 04 OCT 2022 CN 2022-2578



September 22, 2022

**MEMORANDUM**


**FOR** : The Regional Executive Director  
DENR MIMAROPA  
1515 L&S Bldg. Roxas Blvd.  
Ermita, Manila

**ATTN** : The Chief  
Licenses, Patents, and Deeds division

**THRU** : The Provincial Environment and  
Natural Resources Officer

**FROM** : The OIC Community Environment and  
Natural Resources Officer

**SUBJECT** : **SUBMISSION OF ACCOMPLISHMENT REPORT UNDER WATER  
RESOURCES UTILIZATION SECTION (WRUS) OF CENRO  
CORON, PALAWAN FOR WATER USER INVENTORY.**



Respectfully submitted herewith are the WATER **USER INVENTORY** of the DENR-CENRO Coron, for the Month of September, 2022.

1. BALARONG SPRING (Ground Water) Represented by Ms. RHODA A. VISERA of Barangay Poblacion VI, Coron, Palawan.

Location	Name of Source	Coordinates	
		Latitude	Longitude
So. Digueboy, Barangay Poblacion VI, Coron, Palawan.	Balarong Spring/ Ground Water.°	12° 01' 38'' N	120 ° 11' 05'' E

Attached are the Summary of Water User Inventory Report, together with Geotagged pictures, GIS generated maps being applied for Water Permit Application of Ms. Rhoda A. Visera at National Water Resource Board (NWRB) including with the Memorandum Report.

For information, record and consideration.



*[Signature]*  
**EDWIN I. CAC**  
SEMS/ OIC, Asst. CENR Officer  
DMO-IV





September 16, 2022


**MEMORANDUM**

FOR : **RODNEY G. VERIAN**  
OIC CENR Officer  
Coron, Palawan.

THRU : **ARNEL D. CABANILLAS**  
LMO II/OIC Chief, RPS

FROM : WRUS Focal person  
Forest Technician II

SUBJECT : **INSPECTION/VERIFICATION REPORT RE: INVENTORY OF  
WATER SOURCE VERIFIED AND WATER USER IDENTIFIED  
BALARONG SPRING (Ground water) LOCATED AT SO.  
DIGUEBOY, BRGY. POB. VI, CORON, PALAWAN.**




In compliance with your marginal instruction and regional target for third Quarter as per approved of WFP for 2022, re: above subject, please be informed that the undersigned inspecting forest officer/s conducted inspection and identification of Source of Water at Brgy. Poblacion VI Coron, Palawan and hereunder are the findings and information gathered, to wit;

On June 17, 2022, the undersigned forest officer/s together with Ms. Rhoda A. Visera (Applicant) conducted ocular inspection of the Water Source (Balarong Spring) at So. Digueboy, Barangay Poblacion VI, Coron. According to the applicant the source of water was used and consumed by estimated Fifty (50) Families residing within the vicinity and within the perimeter of the water source. The Balarong Spring served as vital resources that the human being needed for daily necessity and every day activity.

Furthermore, Ms. Rhoda A. Visera reveal to us that there were already constructed a Catchment box and filtration box adjacent to the source of water to ensure the continuous supply of water.

For information, record and further instruction.

  
**ARNEL DELIN II**  
Forest Technician II

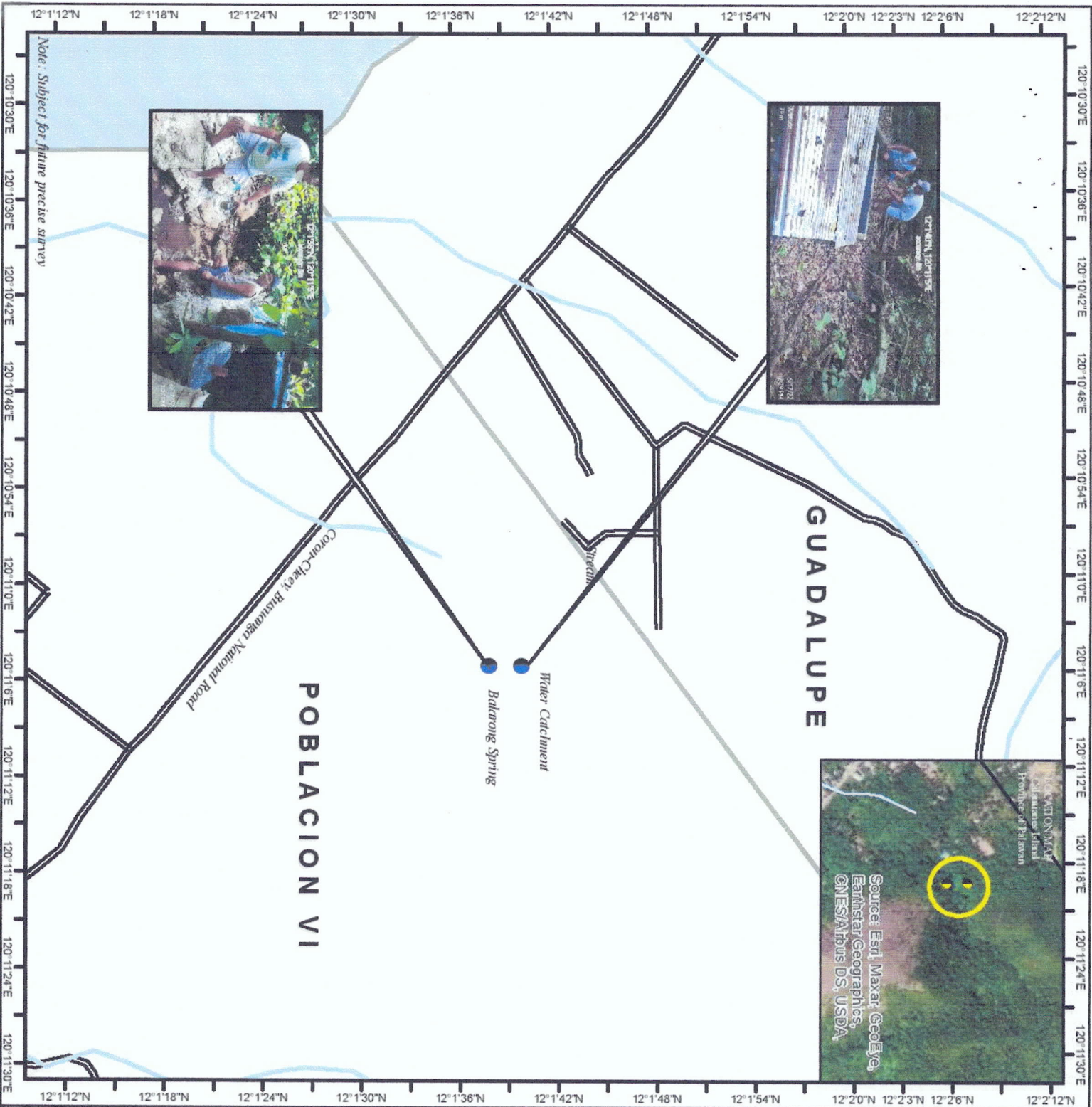
  
**QUERUBIN QUINTANA**  
Forester II





Picture taken during the ocular inspection of Balarong Spring being applied for Water Permit Application (WPA) by Mrs. Rhoda A. Vicera, located at So. Digueboy, Brgy. Pob.6, Coron, Palawan





# **MAP SHOWING THE INVENTORY OF WATER USER (MS. RHODA A. VISERA) LOCATED AT SITIO DIGUEBOY, BARANGAY POBLACION VI, CORON, PALAWAN**

Projection: Universal Transverse Mercator-Zone 50 (N)  
Datum: World Geodetic System 1984 (WGS84)

**Legend**

- Water Source Identified
- Road
- Barangay Boundary
- River & creeks

**GEOGRAPHICAL COORDINATES**

Balorong Stream  
Latitude : 12° 01' 38" N  
Longitude : 120° 11' 05" E

Water Catchment  
Latitude : 12° 01' 40" N  
Longitude : 120° 11' 05" E

Republic of the Philippines  
Department of Environment and Natural Resources  
MIMAROPA Region  
Community Environment and Natural Resources Office  
Province of Palawan

Prepared by:  
**ARIEL DELINII**  
Forest Technician II/GIS Focal

Checked and Verified by:

**ODRIS B. OQUINTANA**  
Forester II/WKUS Focal Person

Attested by:  
**ARNEL D. CABANILLAS**  
Land Mgt. Officer II-In-Charge, RPS





September 19, 2022

DENR REGION IV-MIMAROPA

SUMMARY OF WATER USER INVENTORY REPORT

No.	Name of Water User/Establishment/Company/Cooperative etc.	Location of Water Source				Type of Water Source (SW/GW)	Name of Water Sources	Purpose	WPA/ Condition al Water Permit no.	
		Address		Coordinates						
1.	MS. RHODA A. VISERA	Barangay Poblacion VI.	Municipality Coron	Province Palawan	Latitude 12°01' 38" N	Longitude 120° 11' 05" E	Spring/ground water	Balarong spring	Domestic and Agricultural Uses	New Applicant/ Existing and operational
2.										

Prepared by:

  
**QUERBEN G. QUINTANA**  
Forester / WRUS Focal  
  
**ARIEL D. DELIN II**  
Forest Tech.II

**NAME OF WATER SOURCE:** River, Creek, Lagoon, Sea, Lakes, Deepwell, Shallow Well, Spring Etc.  
(Specify Source Name, if any e.g Angat River, Bukal Spring, Laguna Lake, Etc.)





September 19, 2022

**SUBJECT: SUBMISSION OF REPORTS ON THE CONDUCT OF INVENTORY FOR WATER USER/S WITHIN THE AREA OF ADMINISTRATIVE JURISDICTION (AOR) OF CENRO CORON, PALAWAN.**

**The OIC Community Environment  
And Natural Resources Officer**  
Coron, Palawan.

Sir:  
In connection with the above-stated subject, respectfully submitted herein report, to wit;

That on June 17, 2022, the undersigned WRUS Focal person together with Inspecting Personnel conducted Inventory of Water User at So.Digueboy, Coron, Palawan and gathered with the following information/data thereat;

**WATER USERS TABLE**


No.	Name of Establishment	Owner	Water Source	Location	Status	Remarks
1.	Balarong Spring	Ms. Rhoda A. Visera	Spring/ Ground water.	So. Digueboy, Bara ngay Poblacion VI. Coron, Plawan.	Sufficient supply of water even dry season because of richness of tree vegetation.	Existing and operational. Utilized by the local Community and the owner as domestic purposes.

**WATER SOURCE TABLE**

	Water Source	Latitude	Longitude	Location	Status
1.					

From the above shown table, it is cognizant that the Inventoried Source of Water has no application for Water Permit from National Water resource Board (NWRB) and it spontaneously utilized by the residence daily manner for Agriculture and domestic purposed only. The said irreplaceable resources (spring) coming from the Aquifer beneath the ground layer of water. Please see attached geo-tagged pictures, Water Map and water Source and identified water user for reference.

Inspected and prepared by:

  
**QUERUBIN QUINTANA**  
WRUS Focal

  
**ARIEL C. DELIN II**  
Forest Technician II