



Republic of the Philippines
Department of Environment and Natural Resources
MIMAROPA Region
PROVINCIAL ENVIRONMENT AND NATURAL RESOURCES OFFICE
Bgy. Sta. Monica, Puerto Princesa City, Palawan
Telfax No. (048) 434 - 8791
Email Add: penropalawan@denr.gov.ph

DENR-MIMAROPA RECORDS SECTION
RECEIVED
12 OCT 2022 EO
INCOMING OUTGOING
DATE NO.

MEMORANDUM

October 06, 2022

FOR : The Regional Executive Director
DENR-MIMAROPA Region
1515 L and S Bldg., Roxas Boulevard
Ermita, Manila

THRU : The OIC, ARD for Technical Services

FROM : The Provincial Environment and Natural Resources Officer

SUBJECT : CONDUCTED REGULAR PATROLLING AND MONITORING AT MANGROVE AREA IN SO. MANDUROS, BARANGAY PANALINGAAN, RIZAL, PALAWAN ON AUGUST 25, 2022

Respectfully forwarded is the memorandum of CENRO Quezon dated September 06, 2022 relative the above subject.

Per memorandum, CENRO Quezon forwarded the memorandum dated August 30, 2022 of MMPL personnel in which the team together with MENRO Staff, Barangay Kagawad of Panalingaan and contingent from Army/CAFGU conducted monitoring activities on illegal cutting of mangrove trees for charcoal making. However, no violators were seen in the area and the unlawful activities had been stopped due to continuous visibility of the Multi-Sectoral Team in the area. *(Please refer to the attached detailed report)*

For information and further instructions.

Copy Furnished:
CENRO Quezon, Palawan
File/2022-018ACG MES Doc. Ref. Nos. 2022-8699


FELIZARDO B. CAYATOC

DENR-PALAWAN
PENRO-RECORDS
RELEASED
By *Garcia*
Date: 07 OCT 2022 CN 22-2653



Republic of the Philippines
Department of Environment and Natural Resources
MIMAROPA Region
COMMUNITY ENVIRONMENT AND NATURAL RESOURCES OFFICE
National Highway, Bgy. Alfonso XIII, Quezon, Palawan
Contact No.: 0917-160-4920
Email: cenroquezonl@denr.gov.ph

September 06, 2022

MEMORANDUM

FOR : The Provincial Environment and
Natural Resources Officer
Brgy. Sta. Monica, Puerto Princesa City

FROM : The Community Environment and
Natural Resources Officer
Quezon, Palawan

SUBJECT : **CONDUCTED REGULAR PATROLLING AND MONITORING
AT MANGROVE AREA IN SO. MANDUROS, BARANGAY
PANALINGAAN, RIZAL, PALAWAN ON AUGUST 25, 2022**

DENR PENRO
PALAWAN RECORDS
RECEIVED

BY: *[Signature]*
DATE: 09-27-2022 22 8699

Respectfully forwarded is the Memorandum dated August 30, 2022 of MMPL personnel relative to the above- subject.

Please be informed that on August 25, 2022, MMPL personnel together with MENRO Staff, Brgy. Kagawad of Panalingaan, and Philippine Army/CAFGU from Panalingaan Detachment proceed to the area to monitor re: illegal cutting of mangrove trees for charcoal making purposes. Please be informed also that, no violators were seen in the area during the monitoring and patrolling. The illicit activity has been stopped due to continuous visibility of Multi-Sectoral Team in the area.

Attached are geotagged pictures taken during monitoring and patrolling.

For your information and further instruction.

[Signature]
LEONARD T. CALUYA





Republic of the Philippines
Department of Environment and Natural Resources
MIMAROPA Region

COMMUNITY ENVIRONMENT AND NATURAL RESOURCES OFFICE

National Highway, Bgy. Alfonso XIII, Quezon, Palawan

Contact No. 0917-160-4920

Email: cenroquezon@denr.gov.ph

August 30, 2022

MEMORANDUM

FOR : The Community Environment and
Natural Resources Officer
Quezon, Palawan

FROM : Mt. Mantalingahan Protected Landscape (MMPL)
Protected Area Management Office (PAMO)

SUBJECT : **CONDUCTED REGULAR PATROLLING AND MONITORING AT
MANGROVE AREA IN SO. MANDUROS, BRGY. PANALINGAAN,
RIZAL, PALAWAN ON AUGUST 25, 2022.**



As part of the agreement re: the regular patrolling and monitoring at Mangrove area So. Manduros, Brgy. Panalingaan, Rizal, Palawan was agreed by MMPL/PAMO, DENR-CENRO, MENRO, PNP, Philippine Army, Philippine Coast Guard and LGU Rizal to conduct regular monitoring/ patrolling in the area once a week, during the meeting at MENRO Office Rizal last August 10, 2022.

Pleased be informed that on August 25, 2022 the undersigned with MENRO Staff together with the Barangay Kagawad of Panalingaan and Philippine Army/ CAFGU from Panalingaan detachment proceeded to the area to monitor re: the illegal cutting of mangrove trees for charcoal making purposes (it was monitored last August 16, 2022) when we reached the area at So. Manduros we observed the following:

- 1.) The team observed that the file of mangrove/ bakawan tree for charcoal making was monitored last August 16, 2022 ay hindi na ginalaw/ sinunog.
- 2.) Nobody violators observed in the area during the monitoring and patrolling.
- 3.) That per investigation conducted, the team gathered an information that the violator of mangrove/ bakawan cutting for charcoal making ay umuwi na sa Balabac, Palawan last August 29, 2022.

Please see attached geotagged pictures.

For information, record and further instruction.


RENLY L. GREGAS
PA Ranger




FRANCISCO I. ESCALA JR.
PA Ranger

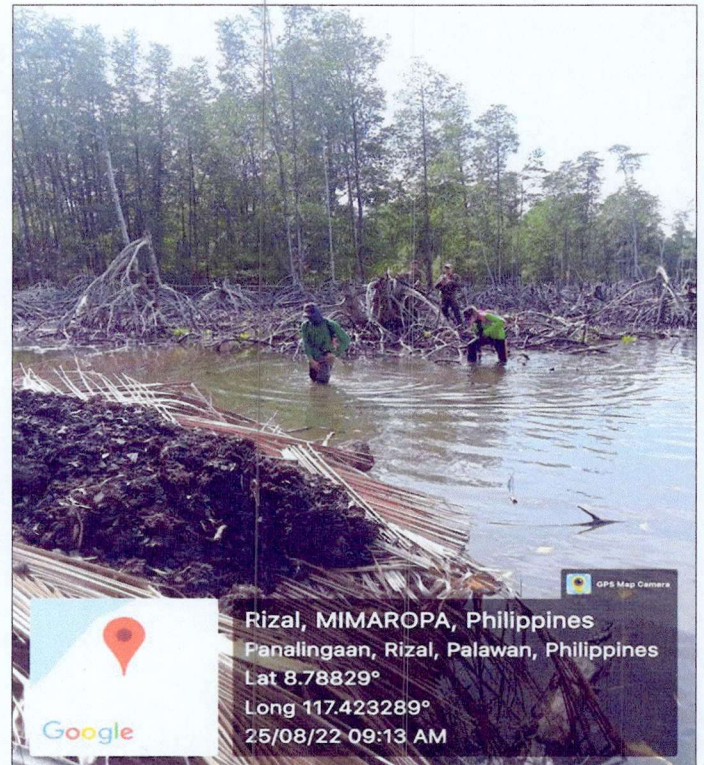


CHARLITO M. MEDINA
Forest Ranger



Republic of the Philippines
Department of Environment and Natural Resources
MIMAROPA Region
COMMUNITY ENVIRONMENT AND NATURAL RESOURCES OFFICE
National Highway, Bgy. Alfonso XIII, Quezon, Palawan
Contact No. 0917-160-4920
Email: cenroquezon@denr.gov.ph

PHOTO DOCUMENTATION





[Handwritten signature]

[Handwritten signature]

[Handwritten signature]