

Republic of the Philippines
Department of Environment and Natural Resources
PROVINCIAL ENVIRONMENT AND NATURAL RESOURCES OFFICE
MIMAROPA Region

OCT 13 2022


MEMORANDUM

FOR : The Regional Executive Director
MIMAROPA Region
1515 L & S Building , Roxas, Blvd.
Ermita , Manila

THRU : The Assistant Regional Director
For Technical Services

FROM : The OIC, PENR Officer

SUBJECT : COMPLETED STAFF WORK (CSW) REPORT RE: FOREST
DESTRUCTION AND ILLEGAL OCCUPANCY IN SITIO LAGDAAN,
BARANGAY TAYAMAAN, MAMBURAO, OCCIDENTAL MINDORO



Respectfully forwarded is the Investigation Report of PENRO-TSD Investigation Team regarding the above-cited subject.

This in response to the letter of Ms. Ederlina Rendon pertaining to the illegal cutting and illegal mining activities transpired at So. Lagdaan, Barangay Tayamaan, Mamburao, Occidental Mindoro. .

For your information and further instruction.


ERNESTO E. TAÑADA

43 shub



Republic of the Philippines
Department of Environment and Natural Resources
MIMAROPA Region
PROVINCIAL ENVIRONMENT AND NATURAL RESOURCES OFFICE
Mamburao, Occidental Mindoro

~~OCT 11 2022~~

MEMORANDUM

TO : The OIC, PENR Officer
Mamburao, Occidental Mindoro

FROM : The TSD Investigation Team

SUBJECT : **LETTER OF COMPLAINT RE: FOREST DESTRUCTION AND
ILLEGAL OCCUPANCY WITHIN TIMBERLAND AT SITIO
LAGDAAN, BARANGAY TAYAMAAN, MAMBURAO,
OCCIDENTAL MINDORO**

I. REFERENCE:

A letter complaint addressed to PENR Officer Ernesto E. Tañada by Ederlina Rendon, a resident of So. Lagdaan, Barangay Tayamaan, Mamburao, Occidental Mindoro.

II. BACKGROUND:

In line with the service and in response to the order of PENR Officer to conduct an investigation relative to the above-cited complaint, the composite team from the Monitoring and Enforcement Section and Regulation and Permitting Section of PENRO Occidental Mindoro was created.

The said timberland area is adjacent to the private property taken cared of by the complainant wherein the source of their domestic water supply has been affected due to illegal activities conducted by some members of Occidental Mindoro Kadiwa Agricultural and Development Association (OMKADA).

On July 7, 2022, the team has conducted an inspection and investigation to verify the veracity of the complaint. At first, the undersigned made a courtesy visit to the Barangay Hall of Tayamaan to have an inquiry regarding the incident that occurred in So.Lagdaan.



Republic of the Philippines
Department of Environment and Natural Resources
MIMAROPA Region
PROVINCIAL ENVIRONMENT AND NATURAL RESOURCES OFFICE
Mamburao, Occidental Mindoro

Presented below are the compiled information and field findings obtained by the undersigned during the investigation.

1. That, the report regarding the cutting and burning of trees within timberland are indeed true. The affected portion of the said cutting and clearing operation has a total area of 1.346 hectare based on the Aerial Survey conducted by the team thru Unmanned Aerial Vehicle (UAV-DRONE)). (Please see attached Relative Aerial Photographs of Lot Under Investigation);
2. That, the two (2) families responsible for the said clearing operation or "*kaingin system*" are members of the Occidental Mindoro Kadiwa Agricultural and Development Association (OMKADA) who have been residing within the subject site since 2020 ;
3. That, the newly planted fruit trees, root and other vegetable crops, and installed signage of the OMKADA were observed;
4. That , per information gathered from Mr. Nonito Galvez , a member of the OMKADA himself, the forested portion of the timberland adjacent to the subject site was already subdivided into various lots to be used by the sixty (60) members of the said association for cropland purposes;
5. That, as per Aerial Survey conducted by the team thru UAV-DRONE, the subject area is determined and verified to have been falling within timberland/forestland;
6. And that, prior to the inspection of the undersigned, the Enforcement and Monitoring Section of CENRO Sablayan had conducted an inspection on the same area dated May 5-6, 2022 as a response to the request of Occidental Mindoro Kadiwa Agricultural and Development Association (OMKADA) for lot verification purposes. (Please see attached Investigation Report of CENRO Sablayan);
7. That, as per statement of the complainant no action has been taken by the CENRO regarding the cutting of trees and other illegal activities occurred despite this matter had already been endorsed by the Barangay;



8. And that, traces of illegal mining have been observed within the timberland and the adjacent private property .

III. COMMENTS/RECOMMENDATIONS

As what stated in Section 69 of Presidential Decree No. 705 , "***Unlawfull Occupation or Destruction of Forest Lands.*** Any persons who enters and occupies or possesses , or make kaingin for his own private use or for others any forest land without authority under a license agreement, lease , license or permit, or in any manner destroys such forest land or part thereof, or causes any damages to the timber stand and other products , and forest growth found therein, or who assists, aids or abets any other person to do so, or sets a fire, or negligently permits a fire to be set in any forest land shall , upon conviction, be fined in an amount of not less than five hundred pesos (Php 500.00) nor more than twenty thousand pesos and imprisoned for not less than six (6) months not more than two (2) years for each such offense, and be liable to the payment of ten (10) times the rental fees and other charges which would have been accrued had the occupation and use of the land been authorized under a license agreement , lease, license or permit. Provided, that in the case of an offender found guilty of making kaingin, the penalty shall be imprisoned for not less than two (2) nor more than four (4) years and a fine equal to eight (8) times the regular forest charges due on the forest products destroyed, without prejudice to the payment of the full cost of restoration of the occupied area as determined by the Bureau ."


Hence, the issues and concerns in line with the subject is a clear violation of the statute relative to the above-cited Presidential Decree. Filing of cases by the concerned CENRO against the accountable persons is recommended.


The necessary action should forthwith be implemented before the remaining forested area be occupied and destroyed by the alleged members of the OMKADA .




IV. ATTACHMENTS

1. Undated Letter with attached photos addressed to PENR Officer Ernesto E. Tañada .
2. Courtesy Copy of Endorsement Letter from the Barangay dated April 12, 2022 addressed to CENR Officer Anastacio A. Santos .
3. Inspection Report of CENRO Sablayan re: request for lot verification of OMCADA to CENRO Sablayan
4. Photos of the PENRO Investigation Team during courtesy call with the Barangay Captain.
5. Photos of the PENRO Investigation Team during inspection and investigation with the members of the OMCADA.
6. Relative Aerial Photographs of Lot Under Investigation


ROMUALDO S. TRIA
LMOIII/ Chief, MES,


WILFREDO T. AQUINO
LMO II


NORIEL M. DULATRE
Park Maintenance Foreman/ UAV-DRONE and GIS Operator



Department of Environment and Natural Resources
PENRO Occidental Mindoro

PENRO DOCUMENT ACTION TRACKING SLIP

Provincial Doc. Number	P-2022-0002718		
Originating Office	unknown	Date Received	2022-07-04
Sender	EDERLINA RENDON		
Address	TAYAMAAN, MAMBURAO, OCCIDENTAL MINDORO		
Subject	LETTER FROM GNG. EDERLINA RENDON		
Addressee	PENRO		
Document Type	LETTER		
Attachment(s)	9 PAGES		
Route to/Date/Time Received	Released to/Date/Time Released	Action Required/Taken Remarks/Status	
RECORDS / 2022-07-04 / BY: records	PENRO / 2022-07-04	OUT //	
PENRO - TSO 22-1 07-04-22 01:50 TSO- 00 - 27-4 7/5/22	Of, TSO Chief, PRES	Pls conduct investigation in coordination with Cerro Salazar 1-4 Pls. act. 12	

Ernesto Tanada
DENR OFFICE
MAMBURAO OCC, MINDORO

Sir!

Mapagpalang araw po!!


Ako po si Gng. Ederlinda Rendon, kasama ang aking mga anak at iba pa, ng sitio lagdaan, barangay tayamaan mamburao Occidental mindoro.

Kami po ay lumalapit po sa inyung mabuting tanggapan upang ilapit ang suliranin na nais naming iparating sa inyu. Sapagkat ang lupa po na karatig ng aking binabantayan na titulado at pribado ay kanilang gustong pasukin sa pagkat ang karatig po na yun ay malawak po na kabundukan at nasa pag mamay-ari na ng gobyerno (*Forestland*), nitong nakaraang ilang buwan taong kasalukuyan ay gumawa po sila ng forest distruction na hindi magada para po sa kabundukan ganun narin sa mga taong naninirahan malapit sa nasabing lugar gaya po ng pag putol ng malalaking punong kahoy, pagkakaingin at illegal mining merun po kaming sapat na katibayan para dito at makaka tistego.

Sinubukan po naming lumapit sa DENR office ng sablayan, peru hanggang ngayun po ay wala parin silang aksyon at kami pa po ang pina dalhan ng notice patungkol sa sapa na aming binakuran alam naman po naming ito ay bawal peru nais lamang po namin ito ay hindi pasukin at itong kagubatan ay ma protectahan sa pagkat prone po ito sa flash flood and landslide, nais po naming ito ay matugunan sa lalong madaling panahon po at mapa alis ang mga taong nakatira dito sa forest land sa pagkat sila pa po ang patuloy na sumisira dito apiktado po ang pangunahin na aming ikinabubuhay dito ang tubig po dahil isa po ito sa water source namin dito sana matugunan po

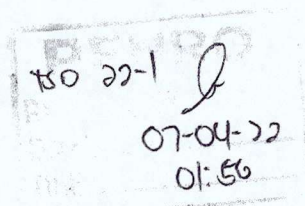
Maraming salamat po!

Sitio lagdaan tayamaan
Mamburao, occ, mindoro





Ederlinda Rendon
Ederlinda Rendon

Ronald Rendon
Ronald Rendon sr.



09246316629
Ronald Rendon Jr.





51 P 235264 1467309

accuracy: 3m

Altitude

27 m

3/18/22

5:22 PM




51 P 235163 1467196

accuracy: 4m

Altitude
35 m

3/18/22
1:07 PM



51 P 235161 1467243

accuracy: 2m



Altitude
36 m


3/18/22
1:08 PM

51 P 235161 1467231


accuracy: 2m

Altitude
34 m

3/18/22
1:07 PM







51 P 235123 1467252

accuracy: 3m

Altitude
36 m


3/18/22
1:11 PM

51 P 235162 1467233

accuracy: 2m

Altitude
34 m

3/18/22
1:08 PM





51 P 235123 1467252

accuracy: 3m

Altitude
36 m

3/18/22

11:11 PM

51 P 235163 1467196

accuracy: 4m

Altitude
95 m

8/18/22
1:07 PM



51 P 235352 1467164

accuracy: 2m

Altitude:
3 m

3/18/22
1:30 PM

51 P 235264 1467309


accuracy: 3m

Altitude

27


3/18/22

5:22 PM




51 P 235259 1467307

accuracy: 3m



51 P 235181 1467168

accuracy: 2m



Altitude
33 m


3/18/22
12:55 PM

51 P 235319 1467160

accuracy: 2m

Altitude
2 m

3/18/22
1:30 PM





51 P 235182 1467156

accuracy: 3m


Altitude
31 m

3/18/22
12:55 PM




Republic of the Philippines
DEPARTMENT OF ENVIRONMENT AND NATURAL RESOURCES
Region IV-MIMAROPA
PROVINCIAL ENVIRONMENT AND NATURAL RESOURCES OFFICE
Mamburao, Occidental Mindoro

**GEOTAGGED PHOTOGRAPHS OF INVESTIGATION CONDUCTED IN SITIO
LAGDAAN, BARANGAY TAYAMAAN, MAMBURAO, OCCIDENTAL MINDORO**





Republic of the Philippines
DEPARTMENT OF ENVIRONMENT AND NATURAL RESOURCES
Region IV-MIMAROPA
PROVINCIAL ENVIRONMENT AND NATURAL RESOURCES OFFICE
Mamburao, Occidental Mindoro





Republika ng Pilipinas
Lalawigan ng Occidental Mindoro
Bayan ng Mamburao
BARANGAY NG TAYAMAAN



TANGGAPAN NG PUNONG BARANGAY

Abril 12, 2022

ANASTACIO SANTOS
CENR Office
Sablayan, Occ. Mindoro

Sir;

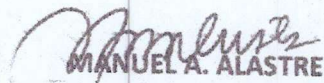
Mapagpalang Araw po!

Kami po ay lumalapit sa inyong mabuting tanggapan upang ilapit ang suliraning idinulog sa aming tanggapan ni **GNG. EDERLINDA RENDON**, patungkol pagsusunog at pagpuputol ng puno sa lupa na matatagpuan sa Sitio Lagdaan, Barangay Tayamaan, Mamburao, Occidental Mindoro, laban kay **G. WILFREDO ESTOYA**.

Nagkaroon sila ng paghaharap dito sa aming tanggapan ngunit hindi nagkasundo ang dalawang panig, kung kaya't hiniling ng complainant na si **GNG. EDERLINDA RENDON**, na sa inyong tanggapan sila'y magkausap. Idinulog po namin ang suliraning ito sapagkat kami po ay naniniwala na nasa inyong kapangyarihan ang solusyon upang maresolba ang problemang ito.

Umaasa po kami ng inyong legal na tulong at aksyon sa usaping ito. Kalakip po nito ang mga larawan at blotter patungkol sa nasabing usapin.

Maraming salamat po.


MANUEL A. ALASTRE
Punong Barangay

RECEIVED BY: *Ederlinda Rendon*
EDERLINDA RENDON

APRIL 18, 2022

BLOTTER 580

03-01-2022

1:29 PM

AKO PO CONG. EDERLINDA RENDON, Q7 TAPON
GUMAM, ISANG BATO AT MAY MGA KAKA NA MA-
KATKA SA SITIO LAGOKAN BARANGAY TAYKAMAN
NA NAGSADYA SA TANGAPAN NG BARANGAY
DAPIT PO SA BINABANTAYAN KONG LUPA SA
SITIO LAGOKAN AY PINAPASUKAN AT PINATIRAN
NG BANTAY SA KUNG BINABANTAYAN LUPA
NI G. ALFREDO ESTOYA NA KINOL NAMIN KITA
LA ANU TRO NA PINATIRAN NIYA. KAYA AGAD
KO SILANG PINATIRAN. MANGYARI PO ITO MGA-
YONG MARCH 01, 2022 HUMAGAT KUMAMAM SA
7:00 NG UMAGAT AT MAGPUL NG PULO, MGSURE NG PULO
NA TUNAS, MAGPUL NG LUPA AT BINAGAL NG MGA BATO SA

~~Ang~~
ARUEL TAYKAMES
NAGTALA

BISAY:

Ederlinda Rendon
Cong. EDERLINDA RENDON
NAGSAVAYCAY

Reddison

CERTIFIED TRUE COPY

04/12/2022

51 P 235162 1467233

Accuracy: 2m

Altitude
34 m

3/18/22
1:08 PM



51 P 235161 1467243

800m by 2m

Altitude
36 m

3/18/22
1:08 PM





51 P 235325 1467129

accuracy 20m

3/18/22


1:27 PM

51 P 235161 1467243

ccw135: 2m

Altitude
36 m

3/18/22
1:08 PM




51 P 235360 1467124

Accuracy: 9m

Altitude
-662 m

3/18/22





51-P-235133-1467239

Altitude
37 m

3/18/22
1:12 PM

51 P 235161 1467231

accuracy: 2m

Altitude
34 m

3/18/22
1:07 PM




51 P 235298 1467157

03/18/22

Altitude
1 m

3/18/22
1:29 PM



51 P 235220 1467247

Account 3m

Alvaro

19/10

3/8/22

3/8/22

MARSO 3.2022

DR. ESTRELLA RENDON (G1)

Umapin tungkol sa lupa.

DR. WILFREDO ESTOYA (S3)

Unang Pagding

Pagkati...

Eng. Rendon - Kaya po ako nahapagpaya na dumulog dito sa barangay, dahil si G. Estoya po ay nagpachili ng bahay sa lupa aling pinangangalagaan, tapos nang malaman po niya na pinatayog la siya dito sa barangay, ang gawa po niya ay tumagat nga ang hata na pang-kakana ng tubig. Wala po aling magagawa, ruma panglahang apikado dahil wala ng tubig, ako po ang kumit sa lupa ngon, hindi nga maulang sinasabi sa akin.

Q - Ano po ang masasabi mo G. Estoya.

G. Estoya - Yung Hata na yon akin po gon, s tasan na po silang nakukinabang doon. Sinasabi nung tenant siya nasaan po ang kahunayan, ibinenta po niya ang kanyang karapatan bilang tenant. Ito po yung pinanghahawakan kong papel na kahunayan. Yung din po yung sinasabi nya na nagpachili din

sa - kaniya po niya ibinenta ang kanyang pagiging tenant, pwede pang makita. pwede bang tumingi ng kopya.

G. Estoya - Andito din po ang kahunayan na ibinenta nga yung karapatan nya.

Eng. Rendon - Wala aling ibinebenta, ibinenta po lang po gon.

G. Esteyra - kung mapatunayan nyo, ako ay willing na umalis. kung mapatunayan nyo na pumasok kami sa lupa nyo.

SB - Sino ga po ang nakabit?

G. Esteyra - kay G. Julius Tomao.

Ang Rendon - sa toto po nyan sina G. Julius Tomao ang may tawag ng mga singing down.

SB - Nanay yon po ay kabaw na sa wapin.

Ang Rendon - sa katurayan po nyan ay natubos ko na uli yon lina Julius.

SB - Yon po pati magandang ipakilat nyo para may tinagay nyo kung pumadali sina sir Esteyra kung mapatunayan agos kay G. Esteyra ay arin

siya
- kung tungkol naman sa tubig, pag-wapin na kumang po

G. Esteyra - Hindi naman po sila nabili ng bark, ahin po yang tawag na yon.

Ang Rendon - tinanggap po nyan yang buro namin, pinalitan nyan ng bago.

G. Esteyra - kung mapatunayan nyan nasa titulado ang napan ng siranbi nyo kusa kami agali sa endo nyan lupa nyo. pero kung sabali po na mapatunayan po naman na mali nyo para naman

Hindi nagkasundo ang magkabitang pangang nsa
Gng. Ederlinda Rendon at G. Wilfredo Estoya sa wapin
tugkol sa lupa.

Na, Iminungkahi ni Kld. Marvin M. Hernandez na
idulog na sa DARE ang wapin.

Na, Habang hindi pa tapes ang wapin wala ng mawawagay
kalita o trabang ang manggagaling sa magkabitang pang.

Na, Ang hindi sumund ang managot sa unimel na
batas.

Nilagawan ngayon ita 8 ng Mayo 2022.

Ederlinda Rendon
GNG. EDERLINDA RENDON

W. E
G. WILFREDO ESTOYA

Pinatotohanan ni

G. Renante G. De Luna
G. RENANTE G. DE LUNA
KALIHIM NG BARANGAY

PATIBO:

Marvin M. Hernandez
RUG. MARVIN M. HERNANDEZ
OFFICER OF THE DAY

Manuel A. Alastre
KLD. MANUEL A. ALASTRE
PUNONG BARANGAY



Republic of the Philippines
Department of Environment and Natural Resources
MIMAROPA Region
COMMUNITY ENVIRONMENT AND NATURAL RESOURCES OFFICE

May 16, 2022

MEMORANDUM

FOR : The CENR Officer
Sablayan, Occidental Mindoro

THRU : The Forester II Ariston SJ. Ramos

FROM : The LMO I/FT II

SUBJECT : **REPORT ON THE REQUEST OF OCCIDENTAL MINDORO
KADIWA ASSOCIATION (OMKADA) RE: STATUS OF
THEIR OCCUPIED AREA**

On May 5-6, 2022 the personnel of Enforcement and Monitoring Section headed by Forest Technician II Jeremy Russel A. Saracanlao, Land Management Officer I Tomas C. Rendon, III and Forest Ranger Noel Salgado conducted monitoring and patrolling in response to the request of OMKADA for verification of their occupied lot at So. Lagdaan, Brgy. Tayamaan, Mamburao, Occidental Mindoro.

During the initial verification using the Locus Application, the team observed that their occupied area is situated inside the forest land. Temporary houses and some planted crops were already observed in the area.

In line with this, the team recommends that the association request a lot verification of their occupied area for final verification.

Attached herewith are some geotagged photos of the activity.


JEREMY RUSSEL A. SARACANLAO


TOMAS C. RENDON, III



Republic of the Philippines
Department of Environment and Natural Resources
MIMAROPA Region
COMMUNITY ENVIRONMENT AND NATURAL RESOURCES OFFICE

May 16, 2022

MEMORANDUM

FOR : The CENR Officer
Sablayan, Occidental Mindoro

THRU : The Forester II Ariston SJ. Ramos

FROM : The LMO I/FT II

SUBJECT : **REPORT ON THE REQUEST OF OCCIDENTAL MINDORO
KADIWA ASSOCIATION (OMKADA) RE: STATUS OF
THEIR OCCUPIED AREA**

On May 5-6, 2022 the personnel of Enforcement and Monitoring Section headed by Forest Technician II Jeremy Russel A. Saracanlao, Land Management Officer I Tomas C. Rendon, III and Forest Ranger Noel Salgado conducted monitoring and patrolling in response to the request of OMKADA for verification of their occupied lot at So. Lagdaan, Brgy. Tayamaan, Mamburao, Occidental Mindoro.

During the initial verification using the Locus Application, the team observed that their occupied area is situated inside the forest land. Temporary houses and some planted crops were already observed in the area.

In line with this, the team recommends that the association request a lot verification of their occupied area for final verification.

Attached herewith are some geotagged photos of the activity.

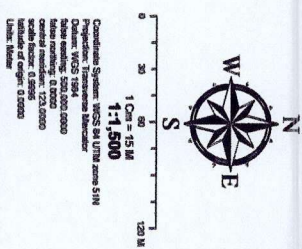

JEREMY RUSSEL A. SARACANLAO


TOMAS C. RENDON, III

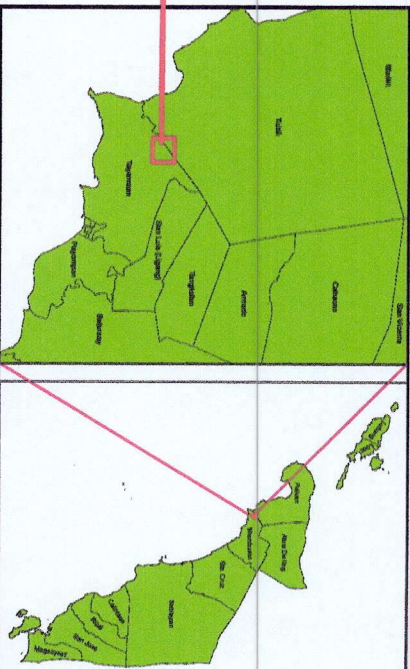
*Permit
for Flying under a tree
Lagdaan case for
OK*



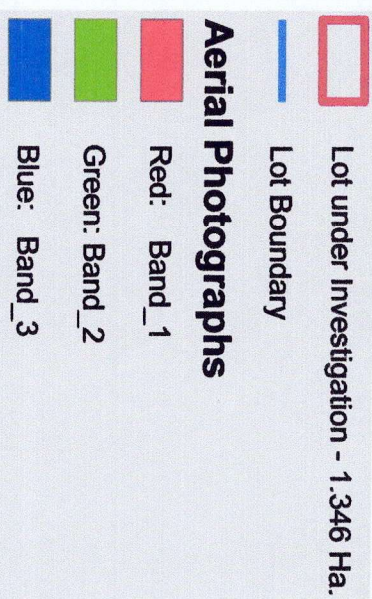
**RELATIVE AERIAL PHOTOGRAPHS
OF LOT UNDER INVESTIGATION
LOCATED AT SO. LAGDAAN,
BRGY. TAYAMAN, MAMBURAO,
OCCIDENTAL MINDORO**



Location Map



Legend



Notes:

1. Administrative Boundary Not Authoritative.
2. Date of Aerial Photograph: July 7, 2022 at 125 meter above ground level.
3. Lot Boundary need for actual ground survey using Precised GNSS Grade Survey Equipment for Accuracy Checking.

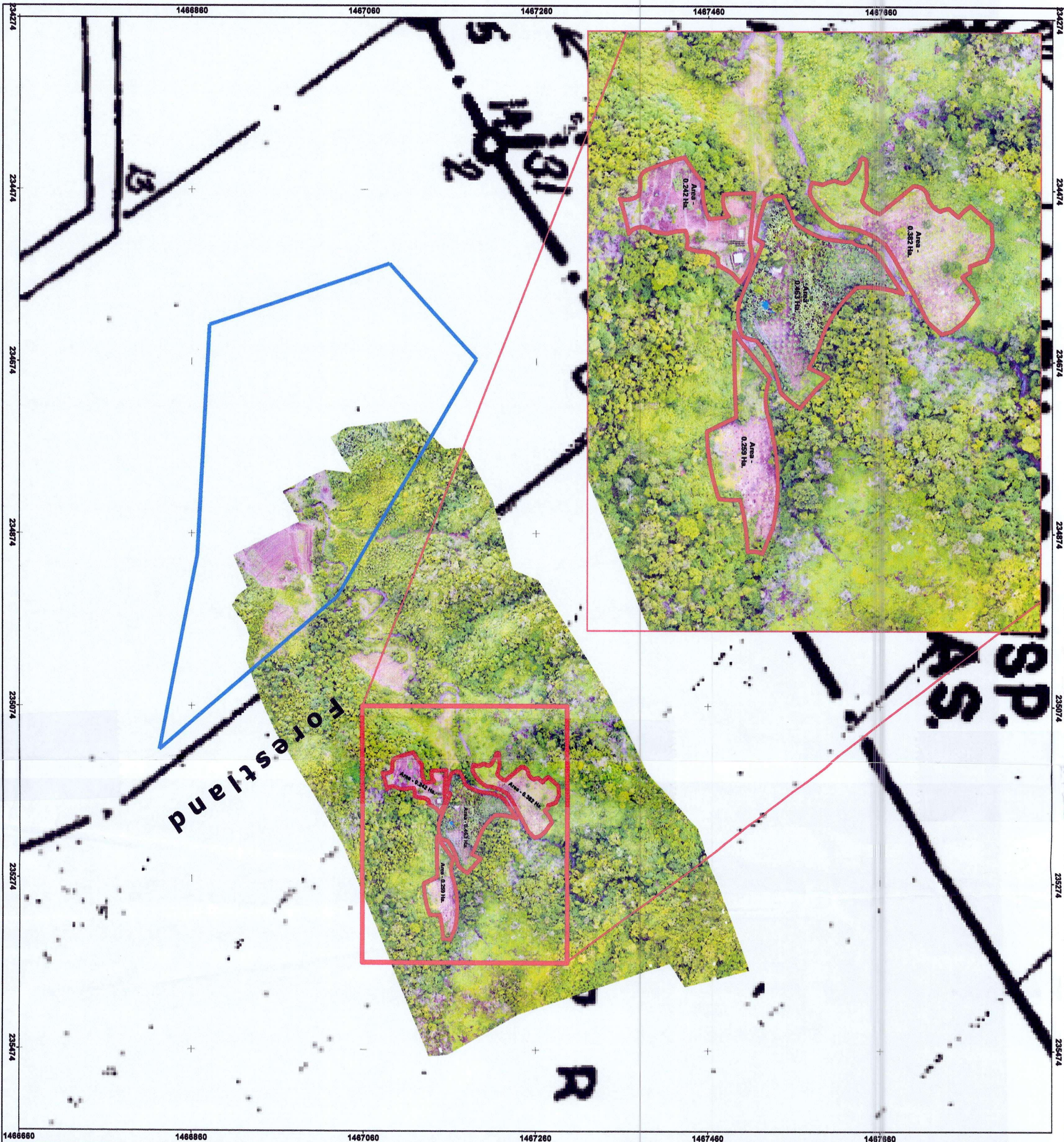
Prepared by:

WILFREDO I. AQUINO
POK Monitoring Team/ UAV-DRONE & GIS Operator

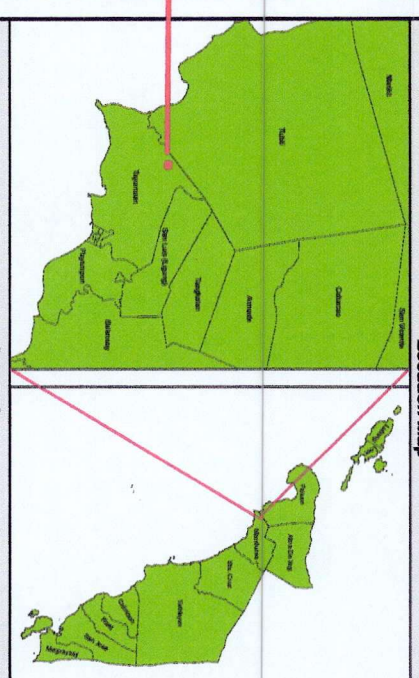
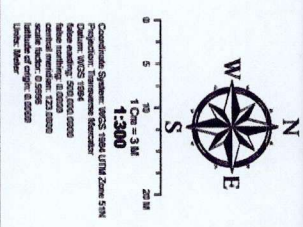
WILFREDO I. AQUINO
Land Management Officer II

MARY ROMANUELO B. LAVADIA
Engineer II

ROMANUELO S. TRIA
Land Management Officer III



**RELATIVE AERIAL PHOTOGRAPHS
OF LOT UNDER INVESTIGATION
LOCATED AT SO. LAGDAAN,
BRGY. TAYAMAAN, MAMBURAO,
OCCIDENTAL MINDORO**



☐ Lot under Investigation - 1.346 Ha.

- Aerial Photographs**
- Red: Band_1
 - Green: Band_2
 - Blue: Band_3

- Notes:**
1. Administrative Boundary Not Authoritative.
 2. Date of Aerial Photograph: July 7, 2022 at 125 meter above ground level.
 3. Lot within FORESTLAND under Block A of Project No. 15 as per LC No 652 dated May 6, 1927.

Prepared by:
NOBLE M. DUTALDE
Forest Management Officer II
UAV-DRONE & GIS Operator

WILFREDO I. AQUINO
Land Management Officer II

ROMUALDO S. TRIA
Land Management Officer III

MARY DOMINIQUE B. LAVADIA
Engineer II

