



October 10, 2022

DENR MIMAROPA RECORDS SECTION	
RECEIVED	
17 OCT 2022 <i>Arms</i>	
<i>P-2022 95690</i>	
<input checked="" type="checkbox"/> INCOMING	<input type="checkbox"/> OUTGOING
RV.	DATS NO.

MEMORANDUM

FOR : The Regional Executive Director
1515 L&S Bldg., Roxas Blvd
Ermita Manila

THRU : The Assistant Regional Director for
Technical Services

FROM : The PENR Officer
Odiongan, Romblon

SUBJECT : **REQUEST OF OIC, PARPO CAMILO CLARO M. PACQUING
OF DAR ROMBLON FOR THE GEOGRAPHIC POSITION
AND PLANE COORDINATES (GPPC) FILE OF SEVERAL
MUNICIPALITIES IN THE PROVINCE OF ROMBLON**

Referred herein is the follow up request of OIC, PARPO Camilo Claro M. Pacquing of DAR Romblon, re: the above-cited subject matter.

The request of GPPC is for the following municipalities:

1. Alcantara
2. Calatrava
3. Ferrol
4. Cajidiocan
5. Looc
6. Magdiwang
7. Sta. Maria

The requested coordinates will be utilized in the generation of shape files of the landholdings without survey under the Support to Parcelization of Landholdings for Individual Titling (SPLIT) Project, unfortunately this office have no records of GPPC file of the 17 municipalities in the province of Romblon.

For your information and further instruction.


FOR. ARNOLDO A. BLAZA, JR

C.c: Camilo Claro M. Pacquing
OIC, PARPO
DAR Romblon



Republic of the Philippines
Department of Environment and Natural Resources
MIMAROPA Region

Document Routing Slip

Document Number: 2022-95690 Date Endocded: 03-Oct-2022

Sender: Camilo Claro M. Pacquing, OIC-PARPO II

Address: Odiongan, Romblon

Subject: Letter dated October 3, 2022 re: Request for Geographic Position and Plane Coordinates file for the municipalities of Alcantara, Calatrava, Ferrol, Cajidiocan, Looc, Magdiwang and Sta. Maria

Addressee: Arnoldo A. Blaza, Jr. - OIC, PENRO

Attachment(s): Letter; NO attachment


Urgent: No; received by Lei-Ane

Date Received: 03-Oct-2022

ROUTING AND ACTION INFORMATION				
FROM	DATE RECEIVED	FOR/TO	DATE RELEASED	ACCEPTANCE REMARKS/ACTION REQUIRED/TAKEN REMARKS/STATUS
OP	2022-10-03	OFFICE-PENRO (OP)	2022-10-03	Date: 2022-10-03 Status: IN From: leianegracemgan Message: Forwarded to PENRO for his info. and instructions. TY
	04 OCT 2022 10:73 04-4-2022 ms	RPS ENR Paul I.	10-4-2022 7:00 pm	TSD Attn: RPS for your review comment and recommendation - submit suggestion - coordinate to ^{Mr.} PARPO II - DAR RPS take action as instructed by PENRO. th. 10/10/24 provide the said request to DAR if available, if not address the concern to RO-SMD and provide to us the GPPC file of said Municipalities Thanks

OCT 11 2022


OCT 12 2022



October 3, 2022

ARNOLDO A. BLAZA JR.

Provincial Environment and Natural Resources Officer
Odiongan, Romblon



Sir:


This is to request for the Geographic Position and Plane Coordinates (GPPC) file of the following municipalities:

1. Alcantara
2. Calatrava
3. Ferrol
4. Cajidiocan
5. Looc
6. Magdiwang
7. Sta. Maria

The above said coordinates will be used in the generation of shape files of the landholdings without survey under the Support to Parcelization of Landholdings for Individual Titling (SPLIT) Project.

We are hoping for your favorable action on this request.

Very truly yours,


CAMILO CLARO M. PACQUING
OIC-PARPO II