



Republic of the Philippines
Department of Environment and Natural Resources
PENRO MARINDUQUE

2186

September 22, 2022

MEMORANDUM

FOR : The Regional Executive Director
DENR MIMAROPA Region

THRU : The OIC, Assistant Regional Director
for Technical Services

FROM : The OIC, PENR Officer

SUBJECT : **SUBMISSION OF CY 2022 THIRD QUARTER REPORT
ON MARINE PROTECTED AREA NETWORKING
(MPAN) FOR LGU MANAGED MPAs WITHIN VERDE
ISLAND PASSAGE (VIP)**

DENR MIMAROPA RECORDS SECTION	
RECEIVED	
17 OCT 2022	
<input checked="" type="checkbox"/> INCOMING	<input type="checkbox"/> OUTGOING
BY: _____	DATE NO. _____

Submitted is the CY 2022 Third Quarter Accomplishment Report of Coastal and Foreshore Management Unit (CRFMU) under the Technical Services Division on Marine Protected Area Networking (MPAN) for LGU managed MPAs within Verde Island Passage (VIP)

For information and record.


IMELDA M. DIAZ



September 16, 2022

MEMORANDUM

FOR : The OIC, PENR Officer
THRU : The Chief, Technical Services Division
ATTENTION : The Chief, Conservation and Development Section
FROM : The Forest Technicians
SUBJECT : SUBMISSION OF CY 2022 THIRD QUARTER REPORT ON MARINE PROTECTED AREA NETWORKING (MPAN) FOR LGU MANAGED MPAs WITHIN VERDE ISLAND PASSAGE (VIP).

In compliance with our target activity on Coastal Resources and Foreshore Management Unit (CRFMU) under the Technical Services Division, hereunder are our CY 2022 Third Quarter Accomplishment Report, to wit:

Pleased be informed that technical assistance were provided in two municipalities with regard to Marine Protected Areas (MPAs) within the province, these are the municipality of Mogpog and Sta. Cruz. The first municipality to be assisted is the municipality of Mogpog is the installation of buoy markers in Marine Protected Area last July 19, 2022. The purpose of this buoy markers is for community and the fisher folks to know and be aware of the boundaries of the MPA.

The undersigned together with Municipal Agriculture Office of Mogpog led by Clarita San Juan, Barangay officials of BLGU Silangan, Mogpog and other fisher folks from adjacent barangays conducted the installation of buoy markers at Natangco Island and San Andress Island where the MPA is located.

Be informed that there are 10 corners in the boundaries of Mogpog MPA as stated their MPA profile. Only 6 buoy markers were installed (Point 1, 2, 4, 5, 7) because the team hardly found the exact location of the remaining 4 corners (Point 3, 6, 8, 10) which should only be on the side of the island like the other corners. Hence, MAO Clarita San Juan recommended to Sanguniang Bayan to amend the MPA profile specifically the coordinates of the 4 corners.

The second municipality that were assisted is the Brgy. Kasily, Sta. Cruz in the construction of sinkers conducted last August 23, 2022. This is in preparation of the installation of buoy markers in Barangay Kasily, Sta. Cruz together with the Bantay Dagat of the said barangay. A total of twenty (20) sinkers were assembled.

Despite the completion of necessary tools and equipment to be used in installing the buoy markers, the said activity has been temporarily stopped due to the conflict of schedule of the members involve. It was agreed that the installation will be done on the second week of October.

Attached are the geo-tagged photos.


For information and record.






CORAZON R. PELAEZ



JOHN ANDREW M. MAGCULANG




BRIAN INIGO F. LEAÑO



PHOTOS TAKEN DURING THE DEPLOYING OF BUOY MARKERS AT NATANGCO ISLAND AND SAN ANDRESS ISLAND
BRGY. SILANGAN, MOGPOG, MARINDUQUE

sf
Kgn



PHOTOS TAKEN DURING THE CONSTRUCTION OF SINKERS AT BRGY. KASILY, STA. CRUZ

ss + gr