



Republic of the Philippines
Department of Environment and Natural Resources
Provincial Environment and Natural Resources Office

MIMAROPA Region

Bgy. Sta. Monica, Puerto Princesa City, Palawan

E-mail: penropalawan@denr.gov.ph

Telfax No. (048) 433-5638 / (048) 433-5638

Region

October 11, 2022


MEMORANDUM

FOR : The Regional Executive Director
DENR MIMAROPA
1515 L&S Bldg., Roxas Blvd.
Ermita, Manila

THRU : The OIC, ARD for Technical Services

FROM : The Provincial Environment and
Natural Resources Officer

SUBJECT : **REPORT ON THE CONDUCTED SEABORNE PATROL
WITHIN THE JURISDICTION OF ENTMRPA AND MSPLS ON
AUGUST 31 – SEPTEMBER 1, 2022**




Forwarded is the memorandum dated September 23, 2022 of CENRO Taytay along with the report on the conducted seaborne patrol within the jurisdiction of El Nido-Taytay Managed Resource Protected Area (ENTMRPA) and Malampaya Sound Protected Landscape and Seascape (MSPLS) that serves as **Means of Verification (MOV)** to the target activity under Management of Coastal and Marine Resources/Areas of El Nido-Taytay Managed Resource Protected Area (ENTMRPA) – Maintenance and Protection – Patrolling.

Please be informed that on August 31-September 1, 2022, the PAMO-ENTMRPA and CENRO Taytay personnel conducted a joint seaborne operation. The team recorded a distance of thirty-six (36) kilometers and ninety-nine (99) kilometers, respectively.

For information and record.




FELIZARDO B. CAYATOC

DENR-PALAWAN
PENRO-RECORDS
RELEASED
By 
Date **12 OCT 2022** CN **22-2719**



Republic of the Philippines
Department of Environment and Natural Resources
MIMAROPA Region

COMMUNITY ENVIRONMENT AND NATURAL RESOURCES OFFICE

By the National Highway, Poblacion, Taytay, Palawan 5312

Mobile: 0926-505-9335 TM 0912-171-3889 TNT

Email: cenrotaytay@denr.gov.ph

September 23, 2022

MEMORANDUM

FOR : The Provincial Environment and Natural Resources Officer- Palawan
Sta. Monica, Puerto Princesa City

FROM : The Community Environment and Natural Resources Officer
This jurisdiction

SUBJECT : **REPORT ON THE CONDUCTED JOINT SEABORNE PATROL
WITHIN THE JURISDICTION OF EL NIDO-TAYTAY
MANAGED RESOURCE PROTECTED AREA (ENTMRPA) AND
MALAMAPAYA SOUND PROTECTED LANDSCAPE AND
SEASCAPE (MSPLS) ON AUGUST 31 TO SEPTEMBER 1, 2022**

Respectfully forwarded is the memorandum dated September 19, 2022 of Protected Area Superintendent (PASu) Mildred A. Suza and acted by this Office on September 23, 2022 being an accomplishment and **Means of Verification (MoV)** on the target Maintenance and Protection of Coastal and Marine Ecosystem- Patrolling under 001 Management of Coastal and Marine Resources/Areas activity of El Nido-Taytay Managed Resource Protected Area (ENTMRPA), El Nido, Palawan.

Please be informed that PAMO-ENTMRPA together with EMS personnel of CENRO Taytay recorded a distance of thirty-six (36) kilometers and ninety-nine (99) kilometers during the conduct of above-mentioned activity.

Hence, this Office recommends to continuously conducting the patrol and monitoring in the marines areas of ENTMRPA. This activity will be included in the monthly and quarterly report.

For his information and record.


ALANA VALLE

Cc: PAMO-ENTMRPA

**DENR CENRO
TAYTAY, PALAWAN
RELEASED**

BY: 
DATE: SEP 23 2022 CN 2781



Republic of the Philippines
Department of Environment and Natural Resources
MIMAROPA Region
Community Environment and Natural Resources Office
EL NIDO-TAYTAY MANAGED RESOURCE PROTECTED AREA
Calle Real, Bgy. Masagana, El Nido, Palawan 5313
Telephone No. 048-716-0674
Email: entmrpa@gmail.com


September 19, 2022

MEMORANDUM

FOR : The Community Environment and Natural Resources Officer
Taytay, Palawan

FROM : The Protected Area Superintendent
El Nido - Taytay Managed Resource Protected Area

SUBJECT : REPORT ON CONDUCTED JOINT SEABORNE PATROL WITHIN THE JURISDICTION OF EL NIDO-TAYTAY MANAGED RESOURCE PROTECTED AREA (ENTMRPA) AND MALAMPAYA SOUND PROTECTED LANDSCAPE AND SEASCAPE (MSPLS) ON AUGUST 31 TO SEPTEMBER 1, 2022




Respectfully forwarded is the memorandum dated September 5, 2022 of Forest Technician Voltaire Delos Angeles and Forest Ranger Herson Y. Caliao regarding the above subject relative to the target 001 Patrolling under Maintenance and Protection of Coastal and Marine Ecosystems for El Nido-Taytay Managed Resource Protected Area (ENTMRPA).

Please be informed that on August 31 to September 1, 2022, the Enforcement and Monitoring Section (EMS) of CENRO-Taytay together with Park Ranger and Forest Protection Officer of this office conducted joint seaborne patrol within El Nido-Taytay Managed Resource Protected Area (ENTMRPA) and Malampaya Sound Protected Landscape and Seascape (MSPLS) with distance covered thirty-six (36) kilometers and ninety-nine (99) kilometers based on Locus Tracker application, respectively.

Based on the report there were minimal number of small fishing vessel observed and no illegal activities spotted.

This serves as Means of Verification (MOV) of the target.

For information and record.



“For the Protected Area Superintendent:

JENUEL P. CASEL
PMF/ Assistant PASu
In-Charge, ENTMRPA-PAMO



Republic of the Philippines
Department of Environment and Natural Resources
MIMAROPA Region

Community Environment and Natural Resources

EL NIDO-TAYTAY MANAGED RESOURCE PROTECTED AREA

Calle Real, Barangay Masagana, El Nido, Palawan, 5313

Tel No.: 048 716 0674 Email: entmrpa@gmail.com


September 5, 2022

MEMORANDUM

FOR : The Protected Area Superintendent
El Nido-Taytay Managed Resource Protected Area

FROM : Forest Ranger
Forest Technician

SUBJECT : REPORT ON CONDUCTED JOINT SEABORNE PATROL
WITHIN THE JURISDICTION OF EL NIDO-TAYTAY
MANAGED RESOURCE PROTECTED AREA (ENTMRPA AND
MALAMPAYA SOUND PROTECTED LANDSCAPE AND
SEASCAPE (MSPLS) ON AUGUST 31 TO SEPTEMBER 1, 2022



This pertains to the target 001 Patrolling under Maintenance and Protection of Coastal and Marine Ecosystem for El Nido-Taytay Managed Resource Protected Area (ENTMRPA), El Nido, Palawan.

Please be informed that the undersigned along with Park Ranger John Everette Pable, Forest Product Protection Officers Rennie O. Tenolite, Danilo Moreno and Nolan Llanera conducted joint seaborne patrol within the jurisdiction of El Nido-Taytay Managed Resource Protected Area (ENTMRPA) and Malampaya Sound Protected Landscape and Seascape (MSPLS) having covered a total patrol distance of 135 kilometers (36 km in ENTMRPA and 99 km in MSPLS) based on locus map tracking and GIS projection .

The patrol starts at about 5:31 PM of August 31, 2022 at Divers House, Barangay Corongcorong, El Nido, Palawan.

As the team traversed through Pangulasian Island, Sitio Vigan and Sitio Kiminawit at Barangay Bebeladan, El Nido, Palawan, minimal number of small fishing vessel was observed and no illegal activities detected. The team pass through Liminangcong and Tuluran Island Strait entering the jurisdiction of MSPLS at about 6:30 PM and continued patrolling till 10:00 in the evening but no illegal activities were observed. The team decided to resume patrol at about 4:00 in the morning and proceeded at the vicinity of Barangays Alacalian, Banbanan, New Guinlo, Old Guinlo and Pancol for possible trawl fishing activity.

The team decided to return back at the jurisdiction of ENTMRPA at about 11:00 in the morning of September 1, 2022.

The patrol ends at about 1:09 PM of September 1, 2022.

For information, record and further instruction.


HERSON Y. CALIAO
Forest Ranger






VOLTAIRE DELOS ANGELES
Forest Technician II

PHOTO DOCUMENTATION



CERTIFICATION

This is to certify that the above photos were true, correct, and taken during joint seaborne patrol within the jurisdiction of El Nido-Taytay Managed Resource Protected Area (ENTMRPA) and Malampaya Sound Protected Landscape and Seascape (MSPLS) on August 31 to September 1, 2022

8

HERSON Y. CALIAO
Forest Ranger

