



Republic of the Philippines
Department of Environment and Natural Resources
Provincial Environment and Natural Resources Office
MIMAROPA Region

Bgy. Sta. Monica, Puerto Princesa City, Palawan

E-mail: penropalawan@denr.gov.ph

Telfax No. (048) 433-5638 / (048) 433-5638

Region

October 11, 2022

MEMORANDUM

FOR : The Regional Executive Director
DENR MIMAROPA
1515 L&S Bldg., Roxas Blvd.
Ermita, Manila

THRU : The OIC, ARD for Technical Services

FROM : The Provincial Environment and
Natural Resources Officer

SUBJECT : **REPORT ON THE CONDUCTED NIGHT SEABORNE PATROL
AND MONITORING IN THE VICINITIES OF BARANGAY
ALACALIAN, TAYTAY, PALAWAN ON SEPTEMBER 29, 2022**



Forwarded is the memorandum dated September 30, 2022 of CENRO Taytay along with the report on the conducted seaborne patrol within the jurisdiction of Malampaya Sound Protected Landscape and Seascape (MSPLS) that serves as **Means of Verification (MOV)** to the target activity under Management of Coastal and Marine Resources/Areas of MSPLS – Maintenance and Protection – Patrolling.

Please be informed that the PAMO-MSPLS personnel monitored one (1) site which covers 6 kilometers more or less of patrolled distance, which is equivalent to 3,600 hectares. The team apprehended one (1) motorized banca and one (1) set of trawl net with a board on September 29, 2022. The incident was coordinated with the Punong Barangay of Alacalian and the Municipal Police Station of Taytay for information, a blotter, and temporary custody of the owner. The apprehended paraphernalia was brought to PAMO-MSPLS for safekeeping purposes.

For information and record.



[Signature]
FELIZARDO B. CAYATOC

DENR-PALAWAN
PENRO-RECORDS
RELEASED
By *Gloria*
Date: 12-OCT-2022 22:27:21



Republic of the Philippines
Department of Environment and Natural Resources
MIMAROPA Region
COMMUNITY ENVIRONMENT AND NATURAL RESOURCES OFFICE
By the National Highway, Poblacion, Taytay, Palawan 5312
Mobile: 0926-505-9335 TM 0912-171-3889 TNT
Email: cenrotaytay@denr.gov.ph

September 30, 2022

MEMORANDUM

FOR : The Provincial Environment and Natural Resources Officer- Palawan
Sta. Monica, Puerto Princesa City

FROM : The Community Environment and Natural Resources Officer
This jurisdiction

SUBJECT : **REPORT ON THE CONDUCTED NIGHT SEABORNE PATROL
AND MONITORING IN THE VICINITIES OF BARANGAY
ALACALIAN, TAYTAY, PALAWAN ON SEPTEMBER 29, 2022**

Respectfully forwarded is the memorandum dated September 30, 2022 of In Charge, CDS/Protected Area Superintendent (PASu) Clarissa P. Pador being an accomplishment and **Means of Verification (MoV)** on the target activity of Maintenance and Protection of Coastal and Marine Ecosystem- Patrolling under 001 Management of Coastal and Marine Resources/Areas of Malampaya Sound Protected Landscape and Seascape (MSPLS), Taytay-San Vicente, Palawan.

Please be informed that PAMO-MSPLS monitored one (1) site which covers 6.00 kilometers more or less of patrolled distance which equivalent to 3,600 hectares and apprehended one (1) motorized banca and one (1) set of trawl net with board owned and operated by Mr. Rodel A. Estrella, resident of Sitio Pinagpala, Barangay Alacalian, Taytay, Palawan on September 29, 2022.

Likewise, posting of 1st Pabatid sa Publiko dated September 29, 2022 was served and posted to the concern BLGU.

This Office recommends to continuously conducting the patrol and monitoring and increase awareness through Information, Education and Communication (IEC) campaign to the BLGUs and other partners within MSPLS. This activity will be included in the monthly and quarterly report.

For his information and record.

ALAN VALLE

Cc: PAMO-MSPLS

DENR CENRO
TAYTAY, PALAWAN
RELEASED
BY:
DATE: OCT 03 2022 2858



Republic of the Philippines
Department of Environment and Natural Resources
MIMAROPA Region
PROTECTED AREA MANAGEMENT OFFICE
MALAMPAYA SOUND PROTECTED LANDSCAPE AND SEASCAPE (MSPLS)
Taytay-San Vicente, Palawan
Barangay Old Guinlo, Taytay, Palawan
Email add: pamomspls@gmail.com/Contact #: 0938-786-3728 (SMART)




September 30, 2022

MEMORANDUM

FOR : The Community Environment and Natural Resources Officer
Taytay, Palawan

FROM : In Charge, CDS/Protected Area Superintendent
Malampaya Sound Protected Landscape and Seascape (MSPLS)
Taytay-San Vicente, Palawan

SUBJECT : **REPORT ON THE CONDUCTED NIGHT SEABORNE PATROL
AND MONITORING IN THE VICINITIES OF BARANGAY
ALACALIAN, TAYTAY, PALAWAN ON SEPTEMBER 29, 2022**



This pertains to the target activity on the Maintenance and Protection of Coastal and Marine Ecosystem (e.g. reduction of threats and enforcement) – Patrolling under 001 Management of Coastal and Marine Resources/Areas of Malampaya Sound Protected Landscape and Seascape (MSPLS), Taytay-San Vicente, Palawan.

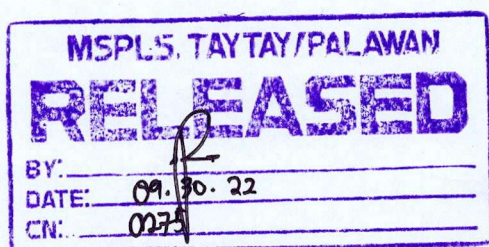
Respectfully forwarded is the memorandum dated September 30, 2022 of Forest Ranger Francis Abe G. Bose et. al. concerning the above subject.

Please be informed that this Office monitored one (1) site which covers 6.00 kilometers more or less of patrolled distance which equivalent to 3,600 hectares. The team apprehended one (1) motorized banca and one (1) set of trawl net with board owned and operated by Mr. Rodel A. Estrella, resident of Sitio Pinagpala, Barangay Alacalian, Taytay, Palawan on September 29, 2022. Said incident was coordinated to the Punong Barangay of Alacalian for his information and Municipal Police Station of Taytay for the blotter and temporary custody of Mr. Estrella. The apprehended fishing paraphernalia's was brought to PAMO-MSPLS for safekeeping purposes.

This Office recommends to continuously conducting the patrol and monitoring and increase awareness through Information, Education and Communication (IEC) campaign to the BLGUs and other partners within MSPLS.

For information and record.


CLARISSA P. PADOR





Republic of the Philippines
Department of Environment and Natural Resources
MIMAROPA Region

PROTECTED AREA MANAGEMENT OFFICE
MALAMPAYA SOUND PROTECTED LANDSCAPE AND SEASCAPE (MSPLS)
Taytay-San Vicente, Palawan
Barangay Old Guinlo, Taytay, Palawan
Email add: pamomsppls@gmail.com/Contact #:0938-786-3728 (SMART)



September 30, 2022

MEMORANDUM

FOR : The Community Environment and Natural Resources Officer
Taytay, Palawan

THRU : The Chief, CDS/Protected Area Superintendent
Malampaya Sound Protected Landscape and Seascape (MSPLS)
Taytay-San Vicente, Palawan

FROM : The Forest Ranger
The Office Support Staff

SUBJECT : REPORT ON THE CONDUCTED NIGHT SEABORNE PATROL
AND MONITORING IN THE VICINITIES OF BARANGAY
ALACALIAN, TAYTAY, PALAWAN ON SEPTEMBER 29, 2022



This pertains on the conducted night seaborne patrol and monitoring in the above mentioned date and place.

Please be informed that on September 29, 2022, we the undersigned conducted seaborne patrol and monitoring within the vicinities of Barangay Alacalian, Taytay, Palawan.


At around 7:30 in the evening, we departed from Protected Area Management Office (PAMO) at Barangay Old Guinlo, Taytay, Palawan to monitor trawl fishing operation at Sitio Pinaggala, Barangay Alacalian, Taytay, Palawan. When the team was in the mid sea near Sitio Pinaggala we turned-off the engine of our boat to observe and listen to the sounds of the boat's engine coming from that Sitio to verify and confirm if those boats are conducting trawl fishing activity, after a while we immediately went straight to the sounds of the boat's engine and saw three (3) motorized boat conducting the said illegal fishing, the two (2) boat operators saw us and immediately cut their trawl nets and escaped. At around 7:55 in the evening, the third (3) motorized boat name ROSEBHE operated by Mr. Rodel Angeles Estrella, 32 years old and resident of Sitio Pinaggala, Barangay, Alacalian, Taytay, Palawan was caught in the act conducting trawl fishing operation. He was apprehended for the violation of Section 20, Prohibited Acts item e and g of Republic Act 11038 or Expanded National Integrated Protected Area System Act of 2018 and Section 86 and 90 of Republic Act 10654 known as The Philippines Fisheries Code of 1998. The team brought Mr. Estrella to the PAMO-MSPLS Barangay Old Guinlo, Taytay, Palawan for initial investigation and brought to Municipal Police Station of Taytay for his temporary custody and to blotter the incident.


Be informed further that the motorized boat and one (1) set of trawl net with board owned and operated by Mr. Rodel Angeles Estrella was brought to the Protected Area Management Office (PAMO) at Barangay Old Guinlo, Taytay, Palawan for safekeeping purposes.

For his information and record.

Attached herewith is the geo tagged photo and apprehension receipt.


RICBEN R. ARMENIA
Office Support Staff

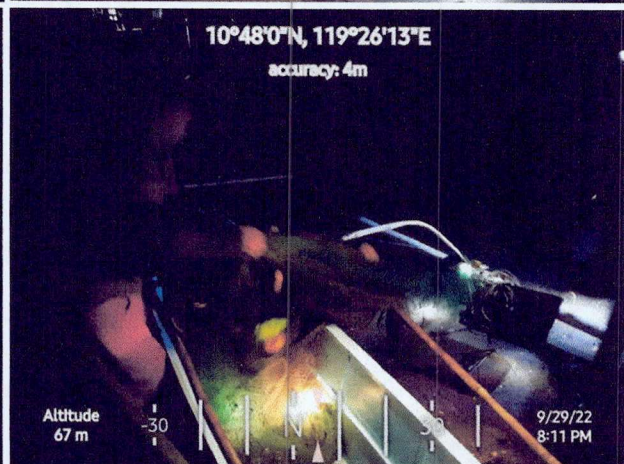


FRANCIS ABE G. BOSE
Forest Ranger/Team Leader


RICHARD M. VALONES
Office Support Staff


ERWIN C. BALVIN
Office Support Staff



PHOTO DOCUMENTATION





I certify that the above photo was true and taken during the conducted night seaborne patrol and monitoring in the vicinity Sitio Pinagpala, Barangay Alacalian, Taytay, Palawan on September 29, 2022.

RICHARD M. VALONES
Office Support Staff



PHOTO DOCUMENTATION



I certify that the above photo was true and taken during the conducted night seaborne patrol and monitoring in the vicinity Sitio Pinagpala, Barangay Alacalian, Taytay, Palawan on September 29, 2022.

RICHARD M. VALONES
Office Support Staff

Republic of the Philippines
Department of Environment and Natural Resources
Community Environment and Natural Resources Taytay-Elnido
Malampaya Sound Protected Land and Seascape
OFFICE OF THE PROTECTED AREA SUPERINTENDENT
Old Guinlo, Taytay, Palawan

APPREHENSION REPORT

Date: September 30, 2022
Time: 5:00 am

Forester Clarissa P. Pador
Protected Area Superintendent
MSPLS-Old Guinlo
Taytay, Palawan

Ma'am,

Hereunder is a Report on an apprehension made by the undersigned:

September 29, 2022
(Date of Apprehension)

7:55 pm
(Time)

OFFENSE: in violation of R.A. 11038 + R.A. 10654
PLACE OF COMMISSION: So. Pinaggala, Bay. Alacalan, Taytay, Palawan
NAME OF VESSEL: ROSEBHE
NAME OF OWNER: Rodel Angeles Estrella
ADDRESS: So. Pinaggala, Bay. Alacalan, Taytay, Palawan
ACTION TAKEN: The offenders were apprehended and caught in the act conducting trawl fishing operation. The motorized boat and trawl net w/ board were brought to Protected Area Management Office (PAMO), Bay. Old Guinlo, Taytay, Palawan for safekeeping purposes.

OFFENDER (S)

Rodel Angeles Estrella

ADDRESS

So. Pinaggala, Bay. Alacalan,
Taytay, Palawan

REMARKS: _____

Very truly yours,

[Signature]
APRIL G. ROSE
Forest Ranger

WITNESS (ES):

[Signature]
Richard M. Valones
Rif Ben Arminia

Distribution:

1. CENRO Taytay, Palawan
2. Office of the Mayor



Republic of the Philippines
Department of Environment and Natural Resources
MIMAROPA Region

COMMUNITY ENVIRONMENT AND NATURAL RESOURCES OFFICE

By the National Highway, Poblacion, Taytay, Palawan 5312

Mobile: 0926-505-9335 TM 0912-171-3889 TNT

Email: cenrotaytay@denr.gov.ph

September 29, 2022

PMAJ BRONSON C. CARAMTO

Acting, Chief of Police- Municipal Police Station
Taytay, Palawan

Sir,

Environmental Greetings!

This pertains to the conducted night seaborne patrol and monitoring of PAMO-MSPLS personnel within the vicinities of Sitio Pinagpala, Barangay Alacalian, Taytay, Palawan that resulted to the apprehension of a certain Mr. Rodel Angeles Estrella, legal age and a resident of Sitio Pinagpala, Barangay Alacalian, Taytay, Palawan on September 29, 2022 at about 7:55 in the evening. Mr. Estrella was caught in the act conducting illegal fishing activity using active gears (trawl fishing) which is in violation of Republic Act 11038 or Expanded National Integrated Protected System (ENIPAS) Act of 2018 particularly Section 20, Prohibited Acts item "e" and "g" and Republic Act 10654 known as The Philippine Fisheries Code of 1998 particularly Section 86 and 90 of that Act.


In this regard, we are respectfully requesting to your Office the temporary custody of Mr. Estrella which is subject for the filing of appropriate case.

Looking forward to your untiring support in enforcing the environmental laws. Thank you.


Sincerely,


FRANCIS ABE G. BOSE

Forest Ranger/Team Leader-FPMS VI (PAMO-MSPLS)



Noted by:




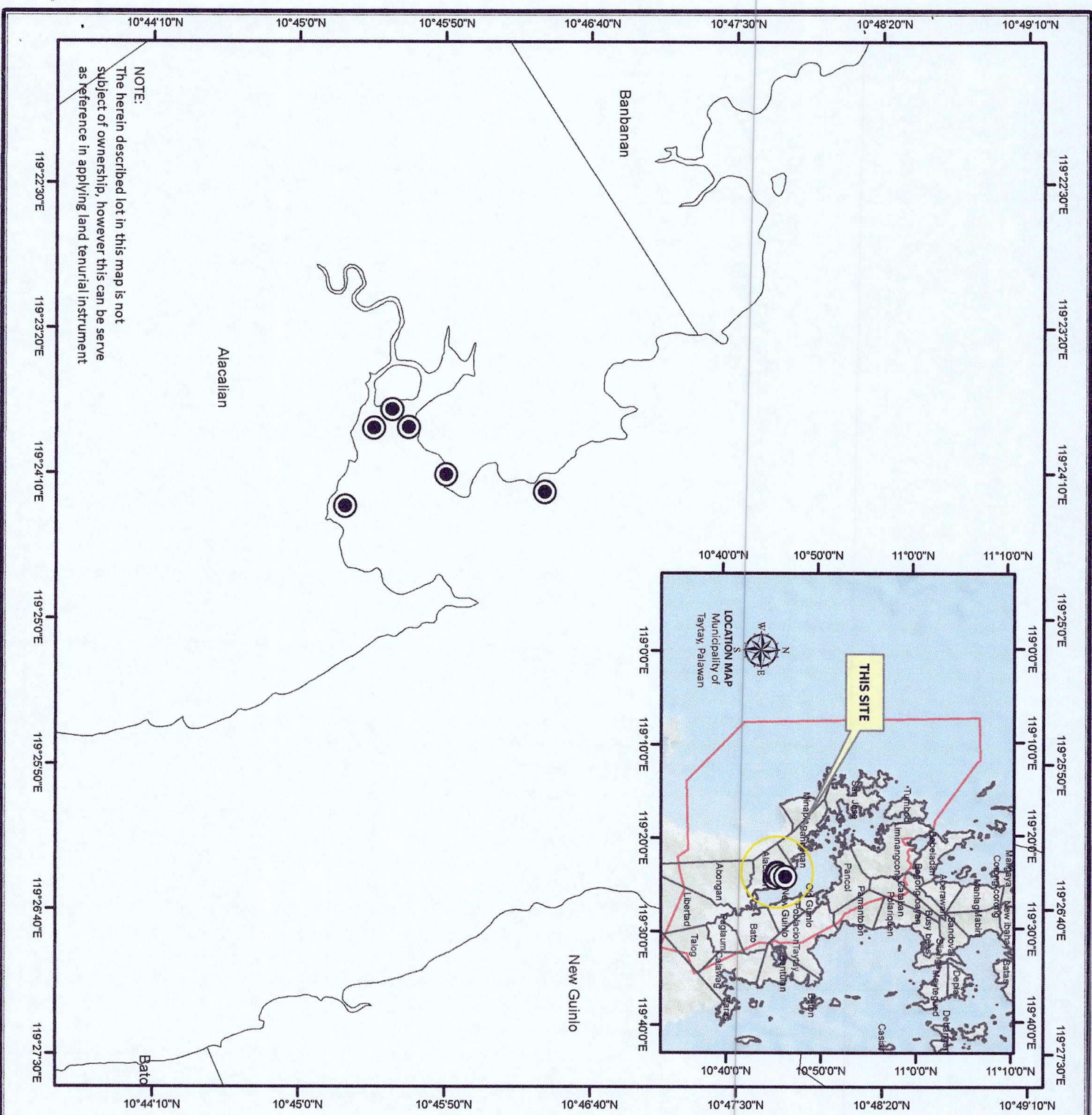
CLARISSA P. PADOR

Forester III/Protected Area Superintendent

Malampaya Sound Protected Landscape and Seascape (MSPLS)

Taytay-San Vicente, Palawan


Francis ABE G. BOSE
9-30-22 TMS



LOCATION MAP

SHOWING THE CONDUCTED SEABORNE PATROL
AND MONITORING AT BARANGAY ALACALIAN,
TAYTAY, PALAWAN AND MONITORED (1) SITE
COVERING 6.00 KM MORE OR LESS OF PATROLLED
DISTANCE EQUIVALENT TO 3,600 HAS

situated at

BARANGAY BANBANAN, TAYTAY, PALAWAN

SCALE: 1:57,074

Projection: Universal Transverse Mercator

Datum: WGS 1984

LEGEND

- Area
- CENRO Taytay Jurisdiction
- MSPS Boundary

Republic of the Philippines
Department of Environment and Natural Resources
Region I (MIMAROPA)
COMMUNITY ENVIRONMENT AND NATURAL RESOURCES OFFICE
Taytay 5312, Palawan

PREPARED BY:

THE PROTECTED AREA MANAGEMENT OFFICE
(PAMO) - MSPS, TAYTAY AND SAN VICENTE, PALAWAN