



Republic of the Philippines  
Department of Environment and Natural Resources  
**MIMAROPA REGION**  
Provincial Environment and Natural Resources Office

DENR MIMAROPA REGION RECORDS SECTION  
**RECEIVED**  
21 OCT 2022  
☐ INCOMING ☐ OUTGOING  
DATE NO.

October 17, 2022

**MEMORANDUM**

**FOR** : The Regional Executive Director  
MIMAROPA Region

**ATTENTION:** The Chief  
Licenses, Patents and Deeds Division

**FROM** : The In-Charge  
PENRO, Oriental Mindoro

**SUBJECT** : **UPDATED CERTIFICATION RE: LOT NO. 11205,  
ADDITIONAL LOT OF CAD 104, MAHAL NA PANGALAN,  
CALAPAN CITY, ORIENTAL MINDORO**

This refers to the Memorandum from the Regional Executive Director dated June 03, 2022 regarding the above-mentioned subject.

Relative thereto, forwarded is the Memorandum dated October 12, 2022 from CENRO Socorro together with the CERTIFICATION dated October 10, 2022.

For information and reference.

  
ALMA E. GIBE

Tracking Nos.: 22100000366

TSD/RPS

Ilang-ilang St., Sitio II, Suqui, Calapan City, Oriental Mindoro  
DENR Contact Nos. (043) 288-3017, Tel. Fax No. 288-3006



October 12, 2022


**MEMORANDUM**

**FOR** : The Regional Executive Director  
1515 L&S Bldg., Roxas Boulevard  
Ermita, Manila

**THRU** : The In-charge, PENRO, Oriental Mindoro  
Suqui, Calapan City, Oriental Mindoro

**FROM** : The Community Environment and Natural Resources Officer  
CENRO Socorro, Oriental Mindoro

**SUBJECT** : **UPDATED CERTIFICATION RE: LOT NO. 11205,  
ADDITIONAL LOT OF CAD 104, MAHAL NA PANGALAN,  
CALAPAN CITY, ORIENTAL MINDORO**



Forwarded is the CERTIFICATION regarding Lot No. 11205, CAD 104-D located at Barangay Mahal na Pangalan, Calapan City claimed by Ms. Glecya Alvarado.

Relative thereto, please be informed that the said lot is verified to be within the 20 meters easement zone at the time of inspection. Further, the said lot is an Alienable and Disposable Land as per Land Classification Map No. 4, Project 5, dated November 5, 1920.

For information and reference.

  
**RODELL M. BOYLES**



## CERTIFICATION


TO WHOM IT MAY CONCERN:

This is to certify that as per inspection report submitted by Regulation and Permitting Section (RPS) Personnel dated October 3, 2022, Lot 11205, additional Lot of Cad 104, claimed by Ms. GLECY ALVARADO, is within the 20-m easement zone/area situated at Barangay Mahal na Pangalan, Calapan City, Oriental Mindoro.

Further certify that the said lot is within the Alienable and Disposable Land as per Land Classification Map No. 4, Project 5, dated November 5, 1920.

Issued this 10<sup>th</sup> day of October, 2022 at CENRO Socorro, Barangay Pasi II, Socorro, Oriental Mindoro.


Certified by:

  
**RODEL M. BOYLES**  
CENR Officer

299800 m

300300 m

# LEGEND



CALAPAN BAY

Lot 11205, Cad 104

**ALIENABLE AND DISPOSABLE**  
as per LC Map No. 4, PROJECT NO. 5,  
Cert. dated November 5, 1920

*Barangay Mahal na Pangalan*

*Barangay Balite*

Projection: Universal Transverse Mercator - Zone 51 (TV)  
Datum : World Geodetic 1984 (WGS84)

0  
> 1 m  
299800 m

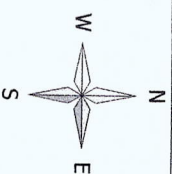
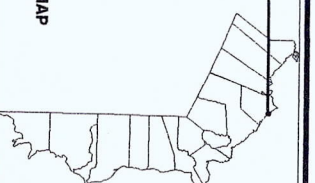
300300 m

1483200 m

1483200 m

SITE

LOCATION MAP



**RELATIVE LOCATION OF  
LOT NO. 11205, ADDITIONAL LOT OF  
CAD 104, CALAPAN CADASTRE**

Located at Barangay Mahal na Pangalan  
Calapan City, Oriental Mindoro

SCALE : 1:3000

Prepared by:

MICHAEL ANGELO A. ACUZAR  
Fishesy, Technician II



Community Environment and  
Natural Resources Office  
CENRO Socorro,  
Pasi II, Socorro, Oriental Mindoro



Republic of the Philippines  
Department of Environment and Natural Resources  
**MIMAROPA REGION**  
Provincial Environment and Natural Resources Office

July 7, 2022

**MEMORANDUM**

**TO :** The CENR Officer  
CENRO Socorro

**ATTENTION:** The Chief  
Regulation and Permitting Section

**FROM :** The In-Charge  
PENRO, Oriental Mindoro

**SUBJECT :** **UPDATED CERTIFICATION RE: LOT NO. 11205,  
ADDITIONAL LOT OF CAD 104, MAHAL NA PANGALAN,  
CALAPAN CITY, ORIENTAL MINDORO**

<b>DENR - CENRO</b>	
PASIG SUCORRO ORIENTAL MINDORO	
DOC. #	
RECEIVED	RELEASED
DATE: JUL 15 2022	DATE: _____
TIME: _____	TIME: _____

This pertains to the Memorandum dated July 03, 2022 from the Regional Executive Director regarding the above-mentioned lot which was previously issued a Certification dated September 10, 2018 by then In-Charge, CENRO Socorro, Oriental Mindoro.

Relative thereto, kindly issue an updated certification regarding the land classification status of the said lot with a reference map for submission to Regional Office.

For compliance.

  
ALMA E. GIBE

Tracking Nos.: 22070000038



Republic of the Philippines  
Department of Environment and Natural Resources  
**MIMAROPA Region**

**MEMORANDUM**

**TO :** The PENR Officer  
Oriental Mindoro

**ATTENTION :** The CENR Officer  
Socorro, Oriental Mindoro

**FROM :** THE REGIONAL EXECUTIVE DIRECTOR

**SUBJECT :** **UPDATED CERTIFICATION RE: LOT NO. 11205,  
ADDITIONAL LOT OF CAD. 104, MAHAL NA PANGALAN,  
CALAPAN CITY**

**DATE :** JUN 03 2022

DENR-MIMAROPA REGION	
PROVINCIAL ENVIRONMENT AND NATURAL RESOURCES OFFICE	
ORIENTAL MINDORO	
PENR TRACKING NO.	
RECEIVED BY:	<i>[Signature]</i>
DATE	JUL 04 2022
TIME	

This refers to the above-cited lot wherein a previous Certification dated September 10, 2018 was issued by then In-Charge, CENRO Socorro, Oriental Mindoro.

Please issue an updated Certification regarding the land classification status with a reference LC map.

For compliance.

*[Signature]*  
**LORMELYN E. CLAUDIO, CESO IV**



Department of Environment  
and Natural Resources  
MIMAROPA Region



Doc ID 73285