



Republic of the Philippines
Department of Environment and Natural Resources
MIMAROPA Region
PROVINCIAL ENVIRONMENT AND NATURAL RESOURCES OFFICE
Bgy. Sta. Monica, Puerto Princesa City, Palawan
Telfax No. (048) 434 - 8791
Email Add: penropalawan@denr.gov.ph



October 14, 2022

MEMORANDUM

FOR : The Regional Executive Director
DENR MIMAROPA Region
1515 L&S Bldg., Roxas Blvd.
Ermita, Manila

THRU : The OIC, ARD for Technical Services

FROM : The Provincial Environment and
Natural Resources Officer

SUBJECT : SUBMISSION OF LAWIN PATROL REPORT OF CENRO
PUERTO PRINCESA FOR THE MONTH OF SEPTEMBER 2022


Respectfully forwarded is the memorandum of CENRO Puerto Princesa, Palawan dated October 10, 2022 relative the above subject.

As per report, a total of 33.77 kilometers were covered with LAWIN patrolling as for the month of September 2022. Further, there are no threats observed/recorded. *(Please refer to the attached matrix of the report)*

For information and further instruction.


FELIZARDO B. CAYATOC

Copy Furnished:
CENRO Puerto Princesa, Palawan
<cenropuertoprincesa@denr.gov.ph>
KVE/MES Doc. No. 2022-9343

DENR-PALAWAN
PENRO-RECORDS
RELEASED
By 
Date 17 OCT 2022 CN 22-2748



Republic of the Philippines
Department of Environment and Natural Resources
Region IV - MIMAROPA
COMMUNITY ENVIRONMENT AND NATURAL RESOURCES OFFICE

October 10, 2022

MEMORANDUM

FOR : The Regional Executive Director
DENR IV-B, MIMAROPA
1515 L&S Building Roxas Boulevard
Ermita, Manila

THRU : The Provincial Environment and Natural Resources Officer
Sta. Monica, Puerto Princesa City

FROM : The OIC-Community Environment and Natural Resources Officer

**SUBJECT : SUBMISSION OF LAWIN PATROL REPORT OF CENRO
PUERTO PRINCESA CITY FOR THE MONTH OF
SEPTEMBER 2022**

DENR PENRO
PALAWAN RECORDS
RECEIVED
BY: *[Signature]*
DATE: 11-10-22 CN 22-9343

Respectfully submitted is the Lawin Patrol Report of CENRO Puerto Princesa for the month of September 2022.

Please be informed that the LAWIN patrollers of CENRO Puerto Princesa City were able to conduct Six (6) patrol works covering a total distance of 33.77 kilometers within the conservation areas at Barangay Apurawan, Cabigaan, Cabigaan, Culandanum and Barake, Aborlan, Palawan.

For his information and record.

DENR MIMAROPA REGION
OF ENVIRONMENT AND NATURAL RESOURCES
RECEIVED
NO. 4191
DATE: 10-10-22
BY: *[Signature]*

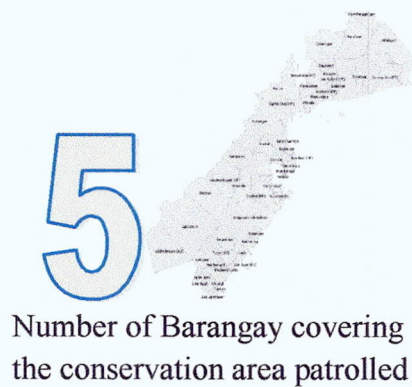




[Signature]
PEDRO A. VELASCO
Development and Management Officer IV
OIC-CENRO

MES/LAWIN/RCS

South National Highway, Bgy. Sta. Monica
Puerto Princesa City
Email Address: cenroppchuc@yahoo.com
Tel Fax No.: (048) 433-0660



Republic of the Philippines
Department of Environment and Natural Resources
Region IV - MIMAROPA
COMMUNITY ENVIRONMENT AND NATURAL RESOURCES OFFICE





Forest Protection Effectiveness Report

Region 04B - Puerto Princesa


Number of days analyzed: 29

10 Oct 2022 10:11 AM

This reports presents trends in observations of forest condition, regeneration, threats and indicator species. The combined presentation allows for an evaluation if protection efforts are effective, conservation targets are met and the forest achieves the desired future forest condition. Protection efforts are effective, when records of forest condition, regeneration and indicator species show an upward trend towards more observations more and denser regeneration, particularly in degraded forest areas. Increasing trends in indicator species suggest that the improved forest condition is providing a better habitat for forest dependent species. All trends presented are put in relation to the patrol effort to provide comparability. Forest cover data were derived from 2003 and 2010 NAMRIA land cover maps.


Trends of Observations per Patrol Kilometer in the Forest Conservation Area

Trend in Threats




A decreasing trend in threats in the forest conservation area mean effective forest protection; an increasing trend means the opposite.

Trend in Indicator Species




An increasing trend in indicator species in the forest conservation area means effective forest protection; a decreasing trend means the opposite.

Trends in Regeneration Density



An increasing trend in regeneration means effective forest protection; a decreasing trend means the opposite.

Trends of most common Threats





Summary Patrol Report

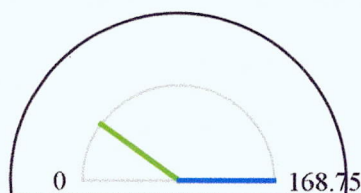
Region 04B - Puerto Princesa

Number of days analyzed: 29 10 Oct 2022 10:12 AM

This report presents the patrol performance and quality of the implementing unit during the above stated period of time (number of days). The report contains information on accomplishment rate, coverage and intensity of patrolling in different forest types on patrol distance covered per patroller. The information is meant to provide a basis for patrol planning for the next planning period and implementation of adaptive measures to enhance patrolling as necessary.

Overall accomplishment rate*

Level of Accomplishment



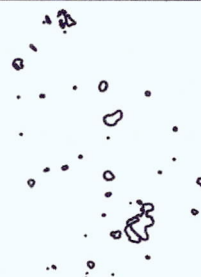
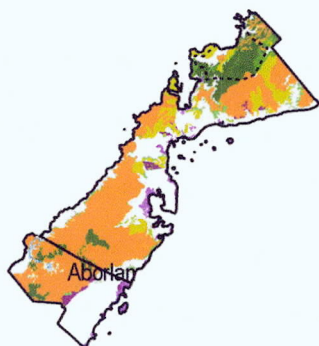
● Accomplishment
● Target

Accomplishment* for the period	Target* distance for the period
33.77	168.75

Accomplishment Rate:
20.02%

*Target is computed based on 10km target per team of 4 DENR patrollers per month

Patrol coverage and intensity





Republic of the Philippines

Department of Environment and Natural Resources

Lawin Forest and Biodiversity Protection System

Patrol distance covered by each forest ranger

Forest Ranger	Patrol Distance Accomplished
Joshua Paed	33.77
Raymund Sapalo	33.77
Reymond Luna	33.77
Arjay Gregas	28.63
Denmar Diaz	28.63
Jeffrey Modesto	28.63
Kim Ryan Villareal	28.63
Lim Bryan Kutat	28.63
Michael Polido	28.63
Roldan Mercado	28.63
Ryan Domondon	28.63
Stephen Ker Beatingo	28.63
Maridol Ardaiz	26.61
Rommel Adato	21.47
David Abela	13.80
Edwin Ilagan	7.67



Summary Response Report

Region 04B - Puerto Princesa

Number of days analyzed: 29 10 Oct 2022 10:13 AM

This report presents the response performance and quality of the implementing unit during the above stated period of time (number of days). The report contains information on threats requiring responses, status of threats and types of responses per threat. The information is meant to provide a basis for response tracking and planning for the next planning period and implementation of adaptive measures to enhance responses to threats as necessary.

Number of threats observed:

Distribution of level of response required to address observed threats:

Immediate action required	Requires action within a week	Requires action within a month	No further action required

Number of threats requiring post-patrol responses:

Status of threats

No action yet	Requires further action	Addressed	Invalid observation



Republic of the Philippines

Department of Environment and Natural Resources

Lawin Forest and Biodiversity Protection System

Responses per threat

Threat	Admin. proceedings	Coordination with LGU	Devt. project	Education	Garbage cleanup	Inv. sp. removal	Prosecution	Policy formulation	Wildlife rescue
--------	-----------------------	--------------------------	---------------	-----------	--------------------	---------------------	-------------	-----------------------	--------------------



Summary Threat Report

Region 04B - Puerto Princesa

Number of days analyzed: 29 10 Oct 2022 10:14 AM

This report presents information for the implementing units of DENR to effectively plan and carry out actions for addressing observed threats to the forest.

Threats observed and level of response required

Threat	No. of Observations	Emergency - Immediate action required!	Level 1 - Action required within a week	Level 2 - Action required within a month
--------	---------------------	--	--	--




Republic of the Philippines

Department of Environment and Natural Resources

Lawin Forest and Biodiversity Protection System

Location of observed threats



Locations and urgency of responses needed





Republic of the Philippines

Department of Environment and Natural Resources

Lawin Forest and Biodiversity Protection System

Locations of actions taken to address threats



Actions taken to address observed threats during patrols

