



Republic of the Philippines
Department of Environment and Natural Resources
MIMAROPA Region
PROVINCIAL ENVIRONMENT AND NATURAL RESOURCES OFFICE
Bgy. Sta. Monica, Puerto Princesa City, Palawan
Telfax No. (048) 434 - 8791
Email Add: penropalawan@denr.gov.ph

DENR MIMAROPA RECORDS SECTION	
RECEIVED	
20 OCT 2022	
<input checked="" type="checkbox"/> INCOMING	<input type="checkbox"/> OUTGOING
DATE NO.	

October 14, 2022

MEMORANDUM

FOR : The Regional Executive Director
DENR MIMAROPA Region
1515 L&S Bldg., Roxas Blvd.
Ermita, Manila

THRU : The OIC, ARD for Technical Services


FROM : The Provincial Environment and
Natural Resources Officer

SUBJECT : SUBMISSION OF THIRD QUARTER LAWIN PATROL
REPORT OF CENRO PUERTO PRINCESA


Respectfully forwarded is the memorandum of CENRO Puerto Princesa, Palawan dated October 11, 2022 relative the above subject.

As per report, a total of 188.95 kilometers were covered with LAWIN patrolling as for the 3rd Quarter of 2022. Further, there are five (5) typhoon-related threats observed/recorded. *(Please refer to the attached matrix of the report)*

For information and further instruction.


FELIZARDO B. CAYATOC

Copy Furnished:
CENRO Puerto Princesa, Palawan
<cenropuertoprincesa@denr.gov.ph>
KVE/MES Doc. No. 2022-9352

DENR-PALAWAN
PENRO-RECORDS
RELEASED
By 
Date 17 OCT 2022 CN 22-2747



Republic of the Philippines
Department of Environment and Natural Resources
COMMUNITY ENVIRONMENT AND NATURAL RESOURCES OFFICE
PUERTO PRINCESA CITY
South National Highway, Bgy. Sta. Monica Puerto Princesa City
Email Address: cenropuertoprincesa@denr.gov.ph
Tel. Fax No.: (048) 717-0702

October 11, 2022

MEMORANDUM

FOR : The Regional Executive Director
DENR IV-B, MIMAROPA
1515 L&S Building Roxas Boulevard
Ermita, Manila

THRU : The Provincial Environment and Natural Resources Officer
Sta. Monica, Puerto Princesa City

FROM : The OIC-Community Environment and Natural Resources Officer

SUBJECT : **SUBMISSION OF THIRD QUARTER LAWIN PATROL
REPORT OF CENRO PUERTO PRINCESA CITY**

DENR PENRO
PALAWAN RECORDS
RECEIVED

BY: [Signature]
DATE: 10/11/2022 22-9352

Respectfully submitting the Lawin Patrol Report of CENRO Puerto Princesa City for the 3rd quarter of year 2022.

Please be informed that the patrollers of CENRO Puerto Princesa City were able to conduct Twenty-one (21) patrol works, covering a total distance of One-hundred Eighty-eight point Ninety-five (188.95) kilometers within the conservation area at Brgy. Napsan, Montible, Iwahig, Bacungan, Bahile, Simpocan, Binduyan and Langogan all in Puerto Princesa City and also Barake, Aporawan, Cabigaan, Culandanum and Sagpangan, Aborlan, Palawan.

Please be informed further that there are Five (5) typhoon-related threats recorded in the area previously patrolled.

Threats recorded/observed were logged and recorded in the concerned barangays and all of these threats will be continuously monitored for further legal action by this office.

For his information and record.

MES/LAWIN/RCS

DENR MIMAROPA REGION
CENRO PUERTO PRINCESA
RELEASED
NO: 4229
DATE: 10-11-22
BY: [Signature]

[Signature]
PEDRO A. VELASCO

South National Highway, Bgy. Sta. Monica
Puerto Princesa City
Email Address: cenroppchuc@yahoo.com
Tel Fax No.: (048) 433-0660




Republic of the Philippines
Department of Environment and Natural Resources
Region IV - MIMAROPA
COMMUNITY ENVIRONMENT AND NATURAL RESOURCES OFFICE



Number of patrols works (km)

21



Number of patrollers
(Including FPOs)


18



Total distance patrolled
(km)

188.95

5



Number of threats/ observed recorded

150

Quarterly patrol target (km)

13



Number of Barangay covering
the conservation area patrolled

50


Monthly patrol target

Trends in Regeneration Density



An increasing trend in regeneration means effective forest protection; a decreasing trend means the opposite.

Trends of most common Threats





Forest Protection Effectiveness Report

Region 04B - Puerto Princesa

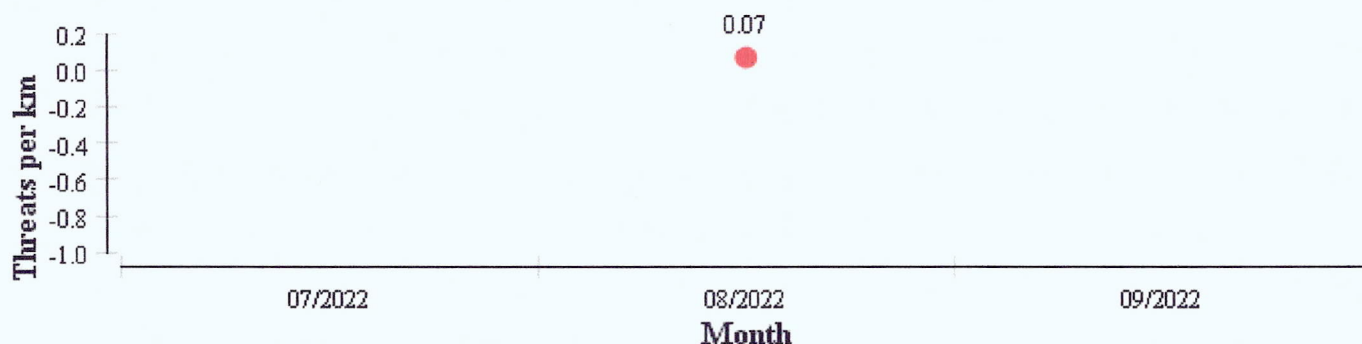
Number of days analyzed: 91

11 Oct 2022 10:08 AM

This reports presents trends in observations of forest condition, regeneration, threats and indicator species. The combined presentation allows for an evaluation if protection efforts are effective, conservation targets are met and the forest achieves the desired future forest condition. Protection efforts are effective, when records of forest condition, regeneration and indicator species show an upward trend towards more observations more and denser regeneration, particularly in degraded forest areas. Increasing trends in indicator species suggest that the improved forest condition is providing a better habitat for forest dependent species. All trends presented are put in relation to the patrol effort to provide comparability. Forest cover data were derived from 2003 and 2010 NAMRIA land cover maps.

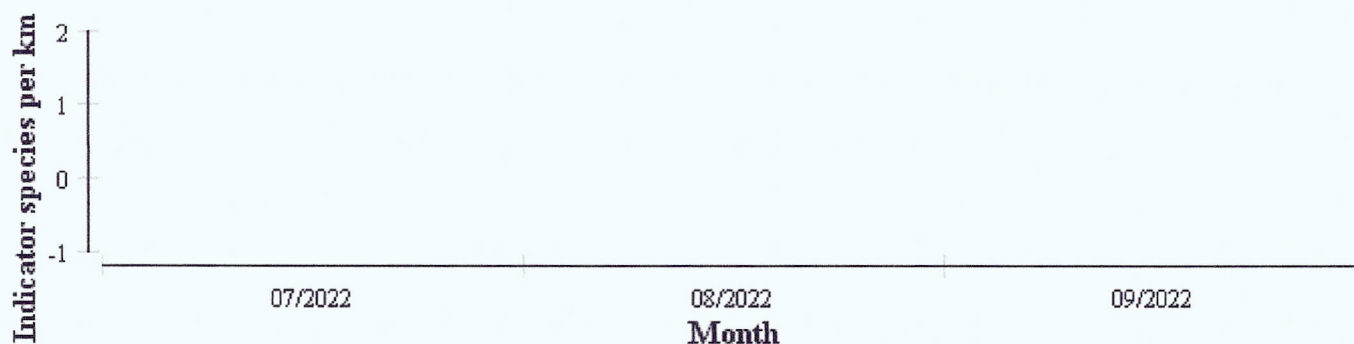
Trends of Observations per Patrol Kilometer in the Forest Conservation Area

Trend in Threats



A decreasing trend in threats in the forest conservation area mean effective forest protection; an increasing trend means the opposite.

Trend in Indicator Species



An increasing trend in indicator species in the forest conservation area means effective forest protection; a decreasing trend means the opposite.



Summary Patrol Report

Region 04B - Puerto Princesa

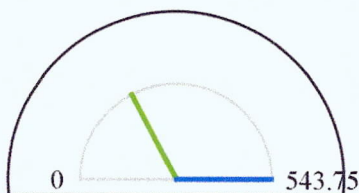
Number of days analyzed: 91

11 Oct 2022 10:10 AM

This report presents the patrol performance and quality of the implementing unit during the above stated period of time (number of days). The report contains information on accomplishment rate, coverage and intensity of patrolling in different forest types on patrol distance covered per patroller. The information is meant to provide a basis for patrol planning for the next planning period and implementation of adaptive measures to enhance patrolling as necessary.

Overall accomplishment rate*

Level of Accomplishment



● Accomplishment
● Target

Accomplishment* Target* distance for
for the period the period

188.95

543.75

Accomplishment Rate:

34.75%

*Target is computed based on 10km target per team of 4 DENR patrollers per month

Patrol coverage and intensity





Republic of the Philippines

Department of Environment and Natural Resources

Lawin Forest and Biodiversity Protection System

Patrol distance covered by each forest ranger

Forest Ranger	Patrol Distance Accomplished
Ryan Domondon	174.04
Joshua Paed	162.63
Reymond Luna	162.63
Michael Polido	157.49
Roldan Mercado	157.49
Maridol Ardaiz	155.47
Rommel Adato	150.33
Stephen Ker Beatingo	145.65
Kim Ryan Villareal	140.52
Raymund Sapalo	135.03
Denmar Diaz	112.13
Lim Bryan Kutat	84.84
David Abela	82.25
Jeffrey Modesto	62.56
Arjay Gregas	32.98
Edwin Ilagan	7.67
Edwin Guillaran	3.85
Orlando Gapuz	2.76



Summary Response Report

Region 04B - Puerto Princesa

Number of days analyzed: 91 11 Oct 2022 10:11 AM

This report presents the response performance and quality of the implementing unit during the above stated period of time (number of days). The report contains information on threats requiring responses, status of threats and types of responses per threat. The information is meant to provide a basis for response tracking and planning for the next planning period and implementation of adaptive measures to enhance responses to threats as necessary.

Number of threats observed: 5

Distribution of level of response required to address observed threats:

Immediate action required	Requires action within a week	Requires action within a month	No further action required
			5

Number of threats requiring post-patrol responses:

Status of threats

No action yet	Requires further action	Addressed	Invalid observation



Republic of the Philippines

Department of Environment and Natural Resources

Lawin Forest and Biodiversity Protection System

Responses per threat

Threat	Admin. proceedings	Coordination with LGU	Devt. project	Education	Garbage cleanup	Inv. sp. removal	Prosecution	Policy formulation	Wildlife rescue
--------	-----------------------	--------------------------	---------------	-----------	--------------------	---------------------	-------------	-----------------------	--------------------



Summary Threat Report

Region 04B - Puerto Princesa

Number of days analyzed: 91

11 Oct 2022 10:12 AM

This report presents information for the implementing units of DENR to effectively plan and carry out actions for addressing observed threats to the forest.

Threats observed and level of response required

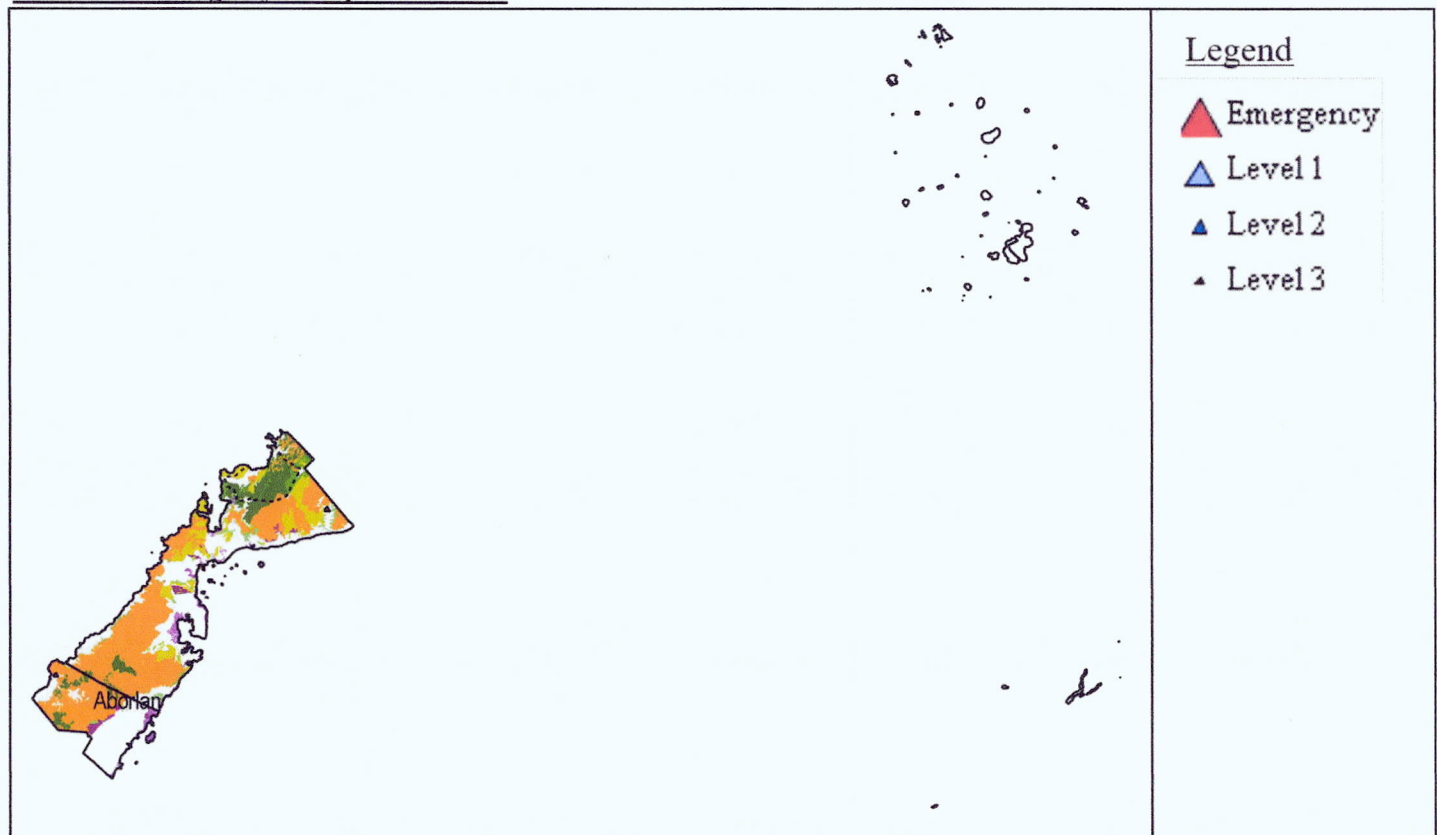
Threat	No. of Observations	Emergency - Immediate action required!	Level 1 - Action required within a week	Level 2 - Action required within a month
Typhoon-related Threats	5	0	0	0



Location of observed threats



Locations and urgency of responses needed





Republic of the Philippines

Department of Environment and Natural Resources

Lawin Forest and Biodiversity Protection System

Locations of actions taken to address threats



Actions taken to address observed threats during patrols

