



Republic of the Philippines
Department of Environment and Natural Resources
Provincial Environment and Natural Resources Office
MIMAROPA Region

Bgy. Sta. Monica, Puerto Princesa City, Palawan

E-mail: penropalawan@denr.gov.ph

Telfax No. (048) 433-5638 / (048) 433-5638

Region

October 17, 2022



MEMORANDUM

FOR : The Regional Executive Director
DENR MIMAROPA
1515 L&S Bldg., Roxas Blvd.
Ermita, Manila

THRU : The OIC, ARD for Technical Services

FROM : The Provincial Environment and
Natural Resources Officer

SUBJECT : **REPORT ON SEABORNE PATROL AND MONITORING IN
THE VICINITY OF BARANGAY BANBANAN, TAYTAY,
PALAWAN ON SEPTEMBER 22-23, 2022**

Forwarded is the memorandum dated September 29, 2022 of CENRO Taytay along with the report on seaborne patrol and monitoring in the vicinity of Barangay Banbanan, Taytay, Palawan that serves as **Means of Verification (MOV)** to the target activity under Management of Coastal and Marine Resources/Areas of Malampaya Sound Protected Landscape and Seascape (MSPLS) – Maintenance and Protection – Patrolling.

Based on the report, the PAMO-MSPLS monitored one (1) site with a total distance of 4 km more or less (1,600 hectares). Moreover, the team was not able to catch the boat operator conducting trawl fishing in the vicinity of Sitio Malaya, Barangay Banbanan, Taytay, Palawan. Nonetheless, one (1) set of trawl net with board used by the operator was recovered in the said area.

It is recommended that patrol and monitoring within marine areas of MSPLS be intensified to hinder illegal activities, and continuous conduct of Information, Education and Communication (IEC) campaign to the BLGUs and other partners within the said protected area.

For information and record.



[Signature]
FELIZARDO B. CAYATOC
[Signature]

DENR-PALAWAN
PENRO-RECORDS
RELEASED
By *[Signature]*
Date **18 OCT 2022** CN **22-2757**



Republic of the Philippines
Department of Environment and Natural Resources
MIMAROPA Region

COMMUNITY ENVIRONMENT AND NATURAL RESOURCES OFFICE

By the National Highway, Poblacion, Taytay, Palawan 5312

Mobile: 0926-505-9335 TM 0912-171-3889 TNT

Email: cenrotaytay@denr.gov.ph

September 29, 2022

MEMORANDUM

FOR : The Provincial Environment and Natural Resources Officer- Palawan
Sta. Monica, Puerto Princesa City

FROM : The Community Environment and Natural Resources Officer
This jurisdiction

SUBJECT : **REPORT ON SEABORNE PATROL AND MONITORING IN THE
VICINITY OF BARANGAY BANBANAN, TAYTAY, PALAWAN
ON SEPTEMBER 22-23, 2022**

Respectfully forwarded is the memorandum dated September 28, 2022 of In Charge, CDS/Protected Area Superintendent (PASu) Clarissa P. Pador being an accomplishment and **Means of Verification (MoV)** on the target activity of Maintenance and Protection of Coastal and Marine Ecosystem- Patrolling under 001 Management of Coastal and Marine Resources/Areas of Malampaya Sound Protected Landscape and Seascape (MSPLS), Taytay-San Vicente, Palawan.

Please acknowledge the receipt hereof. Thank you.

For and in the absence of the CENRO:

**DENR CENRO
TAYTAY, PALAWAN
RELEASED**

BY: *[Signature]*
DATE: SEP 30 2022 *CH 2819*

[Signature]
MARIANO P. LILANG, JR.
Development Management Officer IV
In Charge, Office of the CENRO
BAO 2022-09, PM=3

Cc: PAMO-MSPLS



Republic of the Philippines
Department of Environment and Natural Resources
MIMAROPA Region

PROTECTED AREA MANAGEMENT OFFICE
MALAMPAYA SOUND PROTECTED LANDSCAPE AND SEASCAPE (MSPLS)
Taytay-San Vicente, Palawan
Barangay Old Guinlo, Taytay, Palawan
Email add: pamomspls@gmail.com/Contact #: 0938-786-3728 (SMART)



September 28, 2022

MEMORANDUM

FOR : The Community Environment and Natural Resources Officer
Taytay, Palawan

FROM : In Charge, CDS/Protected Area Superintendent
Malampaya Sound Protected Landscape and Seascape (MSPLS)
Taytay-San Vicente, Palawan

SUBJECT : **REPORT ON THE CONDUCTED SEABORNE PATROL AND
MONITORING IN THE VICINITY OF BARANGAY
BANBANAN, TAYTAY, PALAWAN ON SEPTEMBER 22-23, 2022**


This pertains to the target activity on the Maintenance and Protection of Coastal and Marine Ecosystem (e.g. reduction of threats and enforcement) – Patrolling under 001 Management of Coastal and Marine Resources/Areas of Malampaya Sound Protected Landscape and Seascape (MSPLS), Taytay-San Vicente, Palawan.


Respectfully forwarded is the memorandum dated September 28, 2022 of Forest Ranger Francis Abe G. Bose et. al. concerning the above subject.

Please be informed that this Office monitored one (1) site which covers 4.00 kilometers more or less of patrolled distance which equivalent to 1,600 hectares. The team did not able to caught the boat operator conducting trawl fishing activity in the vicinity of Sitio Malaya, Barangay Banbanan, Taytay, Palawan however, they recovered the one (1) set of trawl net with board used by the operator in the said illegal fishing activity.

This Office recommends to continuously conducting the patrol and monitoring and increase awareness through Information, Education and Communication (IEC) campaign to the BLGUs and other partners within MSPLS.

For information and record.





CLARISSA P. PADOR



Republic of the Philippines
Department of Environment and Natural Resources
MIMAROPA Region

PROTECTED AREA MANAGEMENT OFFICE
MALAMPAYA SOUND PROTECTED LANDSCAPE AND SEASCAPE (MSPLS)
Taytay-San Vicente, Palawan
Barangay Old Guinlo, Taytay, Palawan
Email add: pamomsppls@gmail.com/Contact #:0938-786-3728 (SMART)



September 28, 2022

MEMORANDUM

FOR : The Community Environment and Natural Resources Officer
Taytay, Palawan

THRU : The Chief, CDS/Protected Area Superintendent
Malampaya Sound Protected Landscape and Seascape (MSPLS)
Taytay-San Vicente, Palawan

FROM : The Forest Ranger
The Office Support Staff

SUBJECT : REPORT ON THE CONDUCTED SEABORNE PATROL AND
MONITORING IN THE VICINITY OF BARANGAY BANBANAN,
TAYTAY, PALAWAN ON SEPTEMBER 22-23, 2022

This pertains on the conducted seaborne patrol and monitoring in the above mentioned date and place.

Please be informed that on September 22-23, 2022, we the undersigned conducted seaborne patrol and monitoring within the vicinity of Barangay Banbanan, Taytay, Palawan.

On September 22, 2022 at around 11:00 o'clock in the evening the team departed at Protected Area Management Office (PAMO) at Barangay Old Guinlo, Taytay, Palawan to monitor illegal fishing activity at Sitio Malaya and Binataan, Barangay Banbanan, Taytay, Palawan, upon arrival in the area there is no illegal activity observed, so the team searched for a safe place to hide and continuously conduct the surveillance and monitoring.


On September 23, 2022 at around 3:00 o'clock in the afternoon, while the team was sailing in the vicinity of Sitio Malaya, we spotted one (1) suspicious motorized boat conducting trawl fishing operation, we went straight to the location of the boat to verify, but the operator saw us and immediately cut his trawl net, we chased him until the vicinity of Sitio Pinagpala, Barangay Alacalian, Taytay, Palawan but our boat was no matched to his that purposely designed for racing, he bumped his boat in the rocky area then jumped off and escaped, meanwhile it was observed that some of the residents in Sitio Pinagpala helped in lifting the said boat in the upper area.

Be informed further that the team recovered one (1) set of trawl net with board and brought to the Protected Area Management Office (PAMO) at Barangay Old Guinlo, Taytay, Palawan for safekeeping purposes.

For his information and record.


RICBEN R. ARMENIA
Office Support Staff




FRANCIS ABE G. BOSE
Forest Ranger/Team Leader


RICHARD M. VALONES
Office Support Staff


ERWIN C. BALVIN
Office Support Staff



PHOTO DOCUMENTATION



I certify that the above photo was true and taken during the conducted seaborne patrol and monitoring within the vicinity of Barangay Banbanan, Taytay, Palawan on September 22-23, 2022.


FRANCIS ABE G. BOSE
Forest Ranger

