



Republic of the Philippines
Department of Environment and Natural Resources
MIMAROPA Region
PROVINCIAL ENVIRONMENT AND NATURAL RESOURCES OFFICE
Bgy. Sta. Monica, Puerto Princesa City, Palawan
Telfax No. (048) 434 - 8791
Email Add: penropalawan@denr.gov.ph



October 17, 2022

MEMORANDUM

FOR : The Regional Executive Director
DENR - MIMAROPA, 1515 L&S Building
Roxas, Blvd., Ermita, Manila

FROM : The Provincial Environment and
Natural Resources Officer

SUBJECT : **WATER PERMIT APPLICATION OF MUNTING PARAISO
LOCATED IN BGY. BANCAO-BANCAO, PUERTO PRINCESA
CITY**


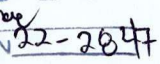
Forwarded is the Memorandum from CENRO-Puerto Princesa City dated October 5, 2022 along with the duly accomplished water permit application of Munting Paraiso represented by Niza D. Butikofer with required enclosures.

Per review and evaluation of this office, the proponent has met/complied the all the requirements for Water Permit Application set by National Water Resource Board (NWRB).

For your information and record.


FELIZARDO B. CAYATOC

TSD/File *kkva
Doc. Ref. No. 2022-9399

DENR-PALAWAN
PENRO-RECORDS
RELEASED
By 
Date: **24 OCT 2022** 



Republic of the Philippines
Department of Environment and Natural Resources
MIMAROPA REGION
PROVINCIAL ENVIRONMENT AND NATURAL RESOURCES OFFICE

WATER PERMIT APPLICATION
Checklist of Requirements*
GROUNDWATER - EXISTING

Purpose: Domestic Use
Name of Water Source: Groundwater / Deep Well
Location of Diversion Point:
Address: Araña Rd., Bgy. Bancab-Bancab, Puerto Princesa City
Coordinates (Latitude): 9°43'54" N (Longitude): 118°45'26" E
Name of Applicant: Muntin Paraiso
Name of Representative: Niza D. Butikofer
Contact Details:
Mailing Address: Araña Rd., Bgy. Bancab-Bancab, Puerto Princesa City
Mobile/Landline Nos.:
Email Address: niza.d.butikofer@gmail.com

	REQUIREMENTS	REQUIRED	SUBMITTED	REMARKS
A.	Duly Accomplished Water Permit Application and Notices	✓	✓	
B.	Proof of land ownership, legal title, or right to use, the property where the water source is situated, or approved SLUP, FLAGT, PAMB, etc.	✓	✓	TOT No. 18-715 in the name of NIZA D. BUTIKOFER
C.	Certificate of Registration from relevant agencies: CORPORATION/PARTNERSHIP - SEC Registration with Articles of Incorporation & By-Laws and certificate of latest Corporate Financial Structure issued by the Corporate Secretary SINGLE PROPRIETORSHIP - Certificate of Registration from DTI COOPERATIVE - Certificate of Registration from CDA WATER DISTRICT - Certificate of Conformance from LWUA BARANGAY WATERWORKS ASSOCIATION - Certificate of Registration (SEC)	✓		DTI: Business Name NO. 142-0126
D.	Vicinity Map/Location Plan with scale 1:10,000 or 1:50,000 or Google Map showing the exact location of the point of diversion	✓	✓	
E.	FOR DEEPWELL: Well drilling data (Pumping Test, Well Log Data). If well data is not available, certification from the applicant on the depth, casing diameter of well, static water level and capacity of motor pump. FOR SPRING SOURCE: Spring discharge measurement	✓	✓	
F.	(1) Potability Test and Bacteriological Test (2) Physical and Chemical Water Analysis, Potability Test (if found negative, attached duly notarized manifestation letter stating water treatment process)	✓	✓	
G.	List of Beneficiaries with their corresponding area (in hectare) and tax declaration certified by Municipal/Provincial Assessor			
H.	General layout of the system, including delineation of area indicating area (in hectare) for which water will be used and adjoining lands and their corresponding owners duly indicated relative to the point of diversion			
I.	Brief Description of the project stating among others, how water will be used, amount of water needed, power to be generated, etc. (For Hydropower Generator - prefeasibility study with hydrology)	✓	✓	For domestic use
J.	Certificate of Registration from DOE or Certificate of Indorsement and Hydropower Service Contract			
K.	An agreement, MOA/Joint Venture Agreement between private water supplier and the buyer with specific purpose on how water will be used			
L.	Application for Environmental Compliance Certificate or Certificate of Non-Coverage duly received by the DENR	✓	✓	CWC-RAB - 1503-0001 issued on 2/2/2015
M.	Payment for penalty for every well drilled without permit to drill	✓		
N.	Other documents submitted			

*National Water Resource Board Resolution No. 24-0819 dated August 22, 2019 - 193rd Board Meeting
(Guidelines on the Implementation of Policy on Streamlining and Process Improvement of NWRB's Frontline Services)

Assessed by:


KARLA KRISTINE V. ABALLA
Special Investigator (Printed Name)
DENR-PENRO Palawan

Noted by:

(Signature over Printed Name)



Republic of the Philippines
Department of Environment and Natural Resources
MIMAROPA Region
COMMUNITY ENVIRONMENT AND NATURAL RESOURCES OFFICE
PUERTO PRINCESA CITY
South National Highway, Bgy. Sta. Monica Puerto Princesa City
Email Address: cenropuertoprincesa@denr.gov.ph
Tel. Fax No.: (048) 717-0702

October 5, 2022

MEMORANDUM

FOR : The Regional Executive Director
DENR MIMAROPA Region
1515 L & S Building, Roxas Boulevard, Ermita, Manila

THRU : The PENRO Palawan
Sta. Monica, Puerto Princesa City

FROM : The OIC-CENRO Puerto Princesa
Sta. Monica, Puerto Princesa City

SUBJECT : **WATER PERMIT APPLICATION OF MUNTING PARAISO LOCATED IN
BGY. BANCAO-BANCAO, PUERTO PRINCESA CITY**

DENR PENRO
PALAWAN REGION
RECEIVED
BY:
DATE: 10-12-2022 229399

Respectfully forwarded is the Water Permit Application of Munting Paraiso rep. by Niza D. Butikofer located in Bgy. Bancao-Bancao, Puerto Princesa City, Palawan with the following attached documents:

1. Application Form
2. Proof of Land Ownership
3. Vicinity Map/Location Plan
4. Brief Description of the Project
5. Well Drilling Data
6. Pump Testing Data
7. Microbiological Test Certificate
8. Certificate of Non-Coverage
9. Notice of Water Permit Application
10. Table with entry of water use permit application with information on location of the area, control no. and kind of water use applied for
11. Map showing the area applied for water use permit with geo-tagged pictures
12. Investigation Report
13. DTI Certificate
14. Certification from Office of the City Building Official

The merged shape file of the applied water use permit was forwarded to the GIS Focal Person for populating/updating of the One Control Map of this Office.

For information, review and further evaluation.

PEDRO A. VELASCO

Cc: **Ms. Niza D. Butikofer**
Owner, Munting Paraiso
Contact No. 0917-123-3444

CENRO/File
DRN-2022/RPS/*cpbm

DENR MIMAROPA REGION
CENRO PUERTO PRINCESA
RECEIVED
NO. 4138
DATE 10-6-22
BY:

Republic of the Philippines NATIONAL WATER RESOURCES BOARD 8th Floor, NIA Building, EDSA, Diliman, Quezon City		WATER PERMIT APPLICATION No. _____ Filed in the Office of DENR CENRO Puerto Princesa Date <u>November 4, 2021</u>	
BEFORE ACCOMPLISHING THIS FORM IN QUADRUPPLICATE, READ THE ACCOMPANYING INSTRUCTIONS			
1. Name of Applicant <u>MUNTING PARAISO - rep. by Niza D. Butikofer</u>		5. Filing & Legal Research fee Payable to National Water Resources Board a. Phil. Postal Money Order Nos. _____ b. NWRB Official Receipt No. _____ Date _____	
2. Mailing Address <u>ABUEG RD. BANCAO-BANCAO, PPC</u>			
2a. Telephone No. <u>09171233444</u>			
3. Tax Account No. <u>427-267-750</u>	4. Citizenship <u>FILIPINO</u>	Email Address <u>niza.d.butikofer@gmail.com</u>	
6. Name of Water Source <u>GROUND WATER / DEEPWELL</u>	7. Location of Diversion Point <u>HOTEL AREA</u>	8. Method of Diversion <u>PUMP</u>	
9. Months of Low-Flow <u>MARCH - APRIL</u>	10. Water Needed in Liters/Second <u>15L/S</u>	11. Purpose <u>FOR DOMESTIC USE</u>	
12. If for Agriculture, Area of Land and Crops Raised <u>N/A</u>		13. If for Domestic Water Supply, Population Served <u>NO GUESTS / BETWEEN 4 up TO 55</u>	
14. If for Industry, Brief Description on how Water will be Used <u>N/A</u>	15. If for Power, Rated Capacity in Kilowatts <u>N/A</u>	16. Other Uses <u>N/A</u>	
17. Name of Person/s Holding or Claiming Rights to the Use of Water including the Amount and Nature of Use Downstream and Upstream of Proposed Point of Diversion			
I hereby certify that the information given above and in documents submitted are true and correct to the best of my knowledge and belief. <u>NIZA D. BUTIKOFER</u> Signature of Applicant		Subscribed and sworn to before me on this date _____ _____ Notary Public/Administering Officer	
TO BE FILLED BY NWRB AGENT			
18. CHECKLIST on General Information and Description a. <input type="checkbox"/> Ownership/right to land established b. <input type="checkbox"/> Citizenship as a Filipino established c. <input type="checkbox"/> Brief description of proposed project/development d. <input type="checkbox"/> Location plan of water source and point of diversion using a scale of 1:50,000		e. <input type="checkbox"/> Location plan of areas to be developed indicating the layout of proposed works f. <input type="checkbox"/> Certification of Incorporation if applicant is an association or corporation g. <input type="checkbox"/> Other information as specified under Sect. 4 Rules and Regulations implementing the Water Code	
19. Diversion Point Latitude: <u>9° 43' 54" N</u> Longitude: <u>118° 45' 26" E</u>		20. Possible adverse effect to public and/or private interest:	
Prepared by: <u>CHRISTYL L. J. MANINGAS</u> Date: <u>Oct. 4, 2022</u> SPECIAL INVESTIGATOR I		Submitted by: <u>MILOR A. PASCUAL</u> Date: <u>Oct. 4, 2022</u> LMO II/CHIEF, REGULATION & PERMITTING SECTION	
21. Water Discharge (To be filled by NWRB Hydrologist/Staff)			
a. 80% of time equalled or exceeded	b. Mean of monthly discharge L/S	c. Amount of Water recommended for approval	
22. Other comments and recommendations:			
Prepared by: _____ Date: _____		Submitted by: _____ Date: _____	

SUBSCRIBED AND SWORN TO BEFORE ME, THIS 4th
 DAY OF NOV 04 2021 AT PUERTO PRINCESA CITY
 AFFIANT EXHIBITED TO ME HIS/HER CTO No. _____
 ISSUED ON _____ AT _____

DOC. No.: 271
 PAGE No.: 2
 BOOK No.: 1167
 SERIES OF 2021

ATTY. GERARDO S. DILIG
 NOTARY PUBLIC
 Until December 31, 2021
 PTR No. 257292 / 01-04-21 / Palawan
 IBP No. 175455 / 01-09-21 / Palawan
 Roll No. 39813 / MCLE No. VI-0014655

SN No. 0002742870 REPUBLIC OF THE PHILIPPINES
DEPARTMENT OF JUSTICE
Land Registration Authority
QUEZON CITY
PUERTO PRINCESA CITY
REGISTRY OF DEEDS FOR THE

Transfer Certificate of Title

No. 187715

IT IS HEREBY CERTIFIED that certain land situated in the Barrio of Banciao-Banciao,
Puerto Princesa City, more particularly bounded and described as follows:

LOT A-4, PSD-04-040941

A parcel of land (Lot A-4 of the subdivision plan, Psd-04-040941, being a portion of lot A, Psd-46911, LRC Rec. No.), situated in the Bo. of Banciao-Banciao, Municipality of Prov. of Puerto Princesa City. Bounded on the SW., along line 1-2 by lot A-6 of the subd. plan, on the W., along line 2-3 by Lot B, Psd-46911, Lot 2807, Cad-800-D Puerto Princesa, Cadastre, on the NE.,

is registered in accordance with the provisions of section 103 of the Property Registration Decree in the name of * NIZA D. BUTIKOFER, of legal age, Filipino, single, and a resident of Albaguen Island, Port Barton, San Vicente, Palawan

subject to the provisions of the said Property Registration Decree and the Public Land Act, as well as to those of the Mining Laws, if the land is mineral, and subject, further, to such conditions contained in the original title as may be subsisting, and to her EXCLUSIVE PROPERTY

IT IS FURTHER CERTIFIED that said land was originally registered on the 3rd day of March, in the year nineteen hundred and Twenty-six, in Registration Book No. 1, page 30, of the Office of the Register of Deeds of Puerto Princesa City, as Original Certificate of Title No. 6-30, pursuant to a Homestead patent, in the name of March, granted by the President of the Philippines, on the 3rd day of March, in the year nineteen hundred and Twenty-six, under Act No. 496

This certificate is a transfer from Transfer Certificate of Title No. 37090 which is cancelled by virtue hereof in so far as the above described land is concerned.



Entered at City of Puerto Princesa
Philippines, on the 2nd day of October
in the year two thousand and Twelve
at 1:35 P. m.

ATTY. MA. RACHEL FE FABROS-DILIG
(Register of Deeds)

Albaguen Island, Port Barton,
San Vicente, Palawan

(Owner's Postal Address)

*State the civil status, name of spouse if married, age if a minor, citizenship and residence of the registered owner. If the owner is a married woman, state also the citizenship of her husband. If the land is registered in the

OWNER'S DUPLICATE CERTIFICATE

MEMORANDUM OF ENCUMBRANCES

(When necessary use this page for the continuation of the technical description)

Entry No. (Continuation of Technical Description)

along line 3-4 by lot A-2, on the SE., along line 4-5 by lot A-3; and along line 5-1 by lot A-5, all of the subdivision plan. Beginning at a point marked "1" on plan being S., 70 deg. 49'E., 3179.89 m. from ELLM No. 1, Puerto Prin. City.

thence N.,	69	deg.	43'W.,	26.16 m. to point	2;
thence N.,	01	deg.	22'E.,	183.38 m. to point	3;
thence S.,	88	deg.	15'E.,	46.36 m. to point	4;
thence S.,	07	deg.	48'W.,	73.77 m. to point	5;
thence S.,	07	deg.	48'W.,	119.00 m. to point of beginning	

containing an area of SIX THOUSAND SEVEN HUNDRED THIRTEEN (6,713) SQUARE METERS. All points referred to are indicated on the plan and are marked on the ground by PS Cyl. Conc. Mons. 15x60 cm., bearings true, date of original survey, Oct. 14-15, 1924 and that of the subd. survey, Jan. 6-7, 1990 and was approved on April 19, 1990.

X-X-X-X-X-X

(Memorandum of Encumbrances continued on Page -B)

(Technical Description continued on Additional Sheet Page -)

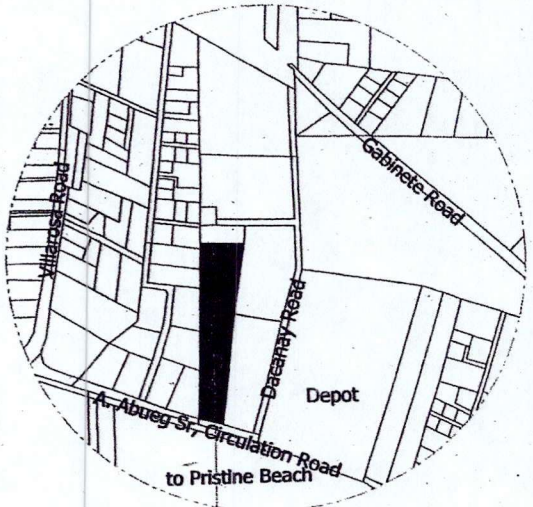
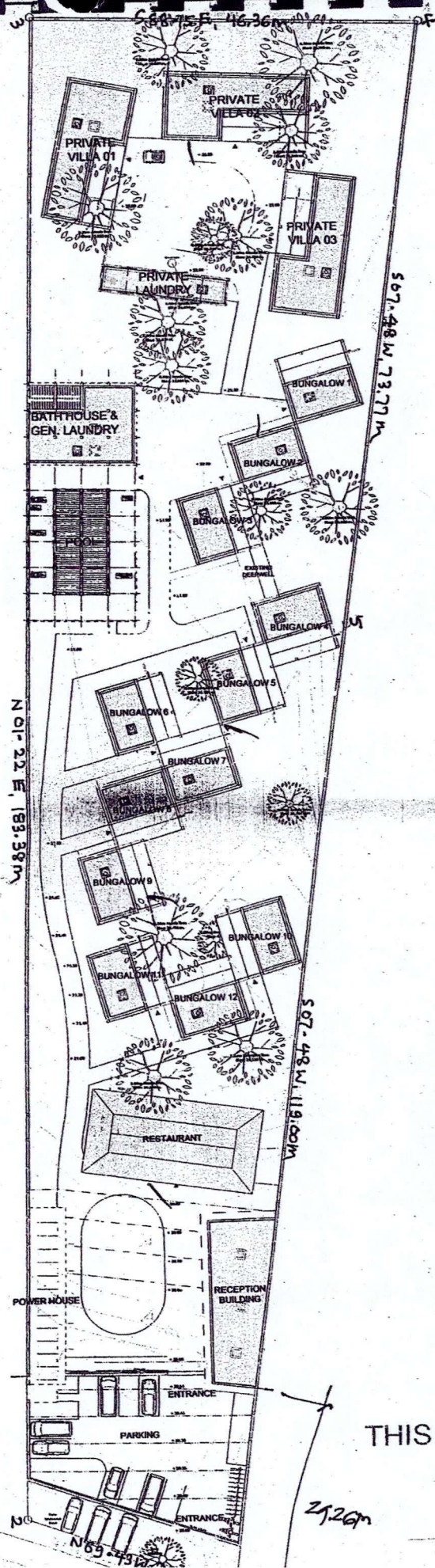
ALLAN MARK G. IGNACIO, uap
 design and project management
 100 Bond St., Pag-ibig So. Bayan, Balabac, Quezon City
 09178420195
 amignacio@gmail.com

DATE: 10/07/2017
 PROJECT NO: 001
 SHEET NO: 01 OF 01
 PROJECT TITLE: PROPOSED HUNTING PARAISO RESORT
 PROJECT LOCATION: ABUGS SR. CIRCULATION RD., BANCO-BANCAO, PUERTO PRINCESA CITY

PROJECT TITLE: PROPOSED HUNTING PARAISO RESORT
 PROJECT LOCATION: ABUGS SR. CIRCULATION RD., BANCO-BANCAO, PUERTO PRINCESA CITY

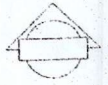
OWNER: MS. NIZA D. BUTIKOFER
 ADDRESS: PUERTO PRINCESA CITY

Drawings and specifications and other contract documents shall be the property of the architect and shall remain his property. No part of these drawings or specifications shall be reproduced or transmitted in any form or by any means, electronic, mechanical, photocopying, recording, or by any information storage and retrieval system, without the prior written permission of the architect. The architect shall not be responsible for any errors or omissions in these drawings or specifications, or for any consequences arising therefrom, whether such errors or omissions are caused by negligence or otherwise. The architect shall not be responsible for any errors or omissions in these drawings or specifications, or for any consequences arising therefrom, whether such errors or omissions are caused by negligence or otherwise.



THIS SITE

VICINITY MAP



BRIEF DESCRIPTION OF THE PROJECT

The deep well/ground water source that the Munting Paraiso Pension House is applying for would be for domestic use located in Bgy. Bancao-Bancao, Puerto Princesa City.

Prepared by:


NIZA D. BUTIKOFER

Owner, Munting Paraiso

Bgy. Bancao-Bancao, Puerto Princesa City

WELL DRILLING DATA REPORT

Name of Owner: **NizaButikofer**

Name of Establishment: **MuntingParaiso**

Address of Establishment: **Abueg Road Brgy. BancaoBancao, Puerto Princesa City, Palawan**

Construction Date: **May 15 – July 10, 2016**

Max Water Tank Volume in cubic meter: **300 liters**

Elevation of Water Tank from bottom to Natural Grade Line: **0 meter (Installed Booster Pump)**

Depth of Drilled Pipe: **50 ft.**

Size of Pipe: **25 mm**

Size of Water Pump: **1 HP**

WELL DRILLING DATA FOR SUBMERSIBLE PUMP

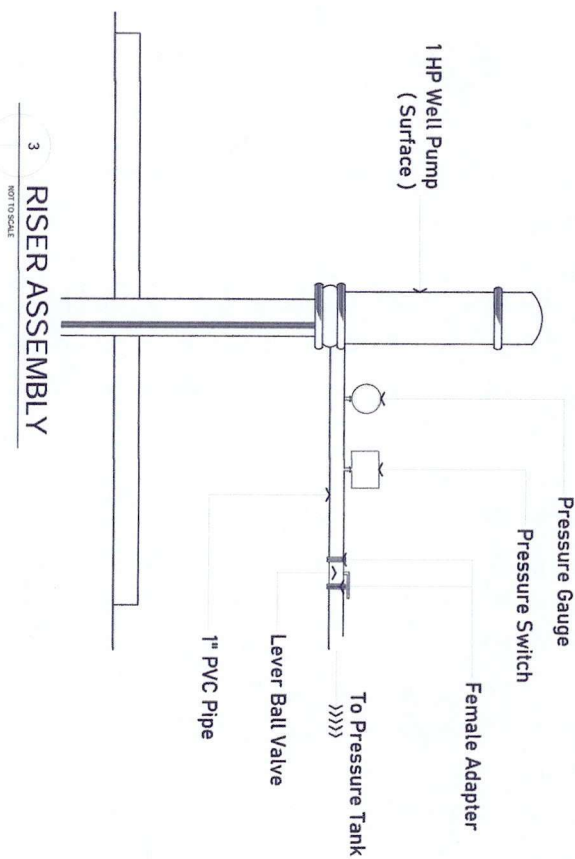
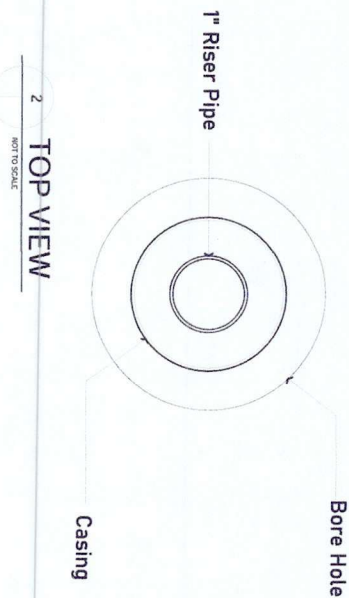
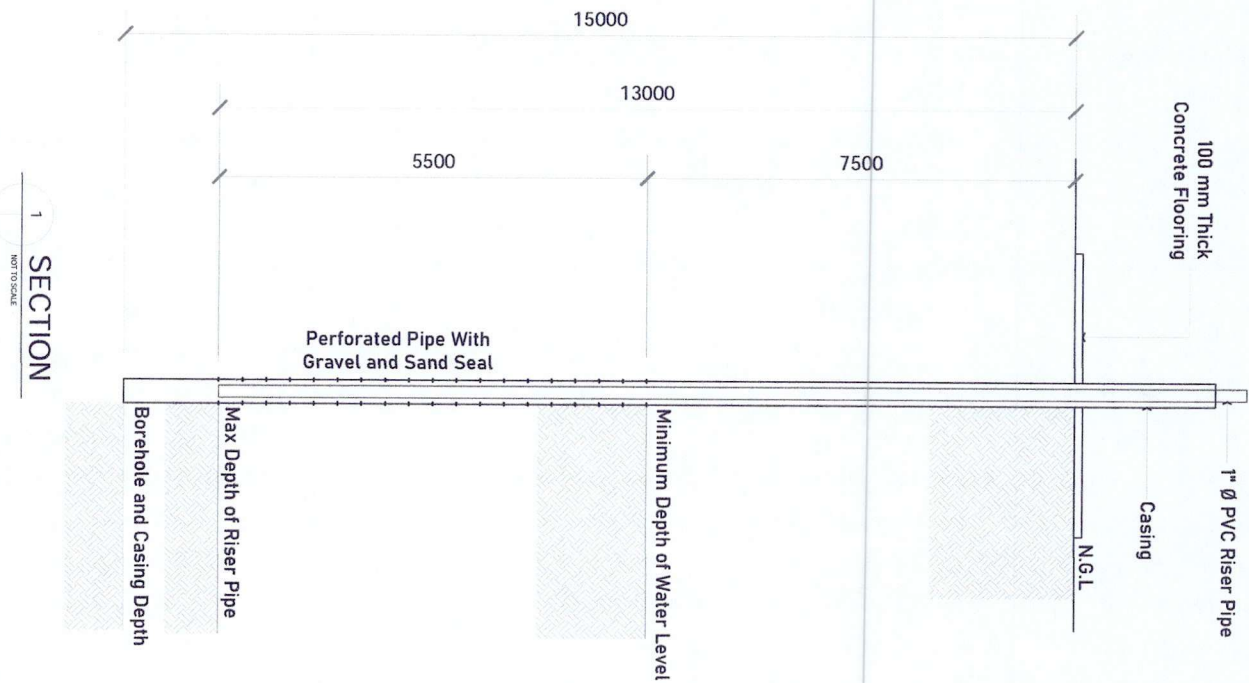
Make: **Goulds Water Technology**

Well Casing: **50 mm**

Average Monthly Discharged in cubic meter: **30**



ENGR. BRYAN O. BUTRON
FIELD ENGINEER

[illegible]


PUMP TESTING DATA FORM

Location Near Parking
Well No: 1
Pump Rating 1 HP

Well Static Level 7.5 meters
Pump Setting 1 meter
Borehole Depth 15 meters

TIME INTERVAL: EVERY MINUTE FOR 15 MINUTES						
NUMBER	DATE	TIME	TIME (PER 16L) MEASURE IN SECONDS	PUMPING WATER LEVEL	DRAWDOWNMN	FLOW RATE (liters / second)
1	11/12/2021	1:01:00 PM	91	8.1061	-0.6061	0.1758
2	11/12/2021	1:02:00 PM	99	8.1750	-0.6750	0.1616
3	11/12/2021	1:03:00 PM	100	8.1750	-0.6750	0.1600
4	11/12/2021	1:04:00 PM	102	8.3088	-0.8088	0.1569
5	11/12/2021	1:05:00 PM	96	7.8906	-0.3906	0.1667
6	11/12/2021	1:06:00 PM	99	8.1061	-0.6061	0.1616
7	11/12/2021	1:07:00 PM	99	8.1061	-0.6061	0.1616
8	11/12/2021	1:08:00 PM	101	8.2426	-0.7426	0.1584
9	11/12/2021	1:09:00 PM	99	8.1061	-0.6061	0.1616
10	11/12/2021	1:10:00 PM	100	8.1750	-0.6750	0.1600
11	11/12/2021	1:11:00 PM	100	8.1750	-0.6750	0.1600
12	11/12/2021	1:12:00 PM	99	8.1061	-0.6061	0.1616
13	11/12/2021	1:13:00 PM	99	8.1061	-0.6061	0.1616
14	11/12/2021	1:14:00 PM	100	8.1750	-0.6750	0.1600
15	11/12/2021	1:15:00 PM	102	8.3088	-0.8088	0.1569
Average						
TIME INTERVAL: EVERY 30 MINUTES FOR 3 HOURS						
NUMBER	DATE	TIME	TIME (PER 16L) MEASURE IN SECONDS	PUMPING WATER LEVEL	DRAWDOWNMN	FLOW RATE (liters / second)
1	11/12/2021	12:00:00 PM	91	8.5000	-1.0000	0.1758
2	11/12/2021	12:30:00 PM	105	8.5000	-1.0000	0.1524
3	11/12/2021	1:00:00 PM	107	8.6215	-1.1215	0.1495
4	11/12/2021	1:30:00 PM	110	8.7955	-1.2955	0.1455
5	11/12/2021	2:00:00 PM	111	8.8514	-1.3514	0.1441
6	11/12/2021	2:30:00 PM	106	8.5613	-1.0613	0.1509
Average						

Prepared By:


Engr. Bryan O. Butron

PUMP TESTING DATA FORM

Location Near Swimming Pool

Well No: 2

Pump Rating 1 HP

Well Static Level

Pump Setting

Borehole Depth

7.5 meters

1 meter

15 meters

TIME INTERVAL: EVERY MINUTE FOR 15 MINUTES						
NUMBER	DATE	TIME	TIME (PER 16L) MEASURE IN SECONDS	PUMPING WATER LEVEL	DRAWDOWN	FLOW RATE (liters / second)
1	11/15/2021	1:01:00 PM	49	8.9754	-1.4754	0.3265
2	11/15/2021	1:02:00 PM	61	8.3182	-0.8182	0.2623
3	11/15/2021	1:03:00 PM	55	8.3182	-0.8182	0.2909
4	11/15/2021	1:04:00 PM	58	8.6638	-1.1638	0.2759
5	11/15/2021	1:05:00 PM	63	9.1667	-1.6667	0.2540
6	11/15/2021	1:06:00 PM	67	9.5149	-2.0149	0.2388
7	11/15/2021	1:07:00 PM	71	8.1061	-0.6061	0.2254
8	11/15/2021	1:08:00 PM	72	9.8958	-2.3958	0.2222
9	11/15/2021	1:09:00 PM	70	9.7500	-2.2500	0.2286
10	11/15/2021	1:10:00 PM	72	9.8958	-2.3958	0.2222
11	11/15/2021	1:11:00 PM	72	9.8958	-2.3958	0.2222
12	11/15/2021	1:12:00 PM	72	9.8958	-2.3958	0.2222
13	11/15/2021	1:13:00 PM	72	9.8958	-2.3958	0.2222
14	11/15/2021	1:14:00 PM	74	10.0338	-2.5338	0.2162
15	11/15/2021	1:15:00 PM	75	10.1000	-2.6000	0.2133
Average						
TIME INTERVAL: EVERY 30 MINUTES FOR 3 HOURS						
NUMBER	DATE	TIME	TIME (PER 16L) MEASURE IN SECONDS	PUMPING WATER LEVEL	DRAWDOWN	FLOW RATE (liters / second)
1	11/15/2021	2:00:00 PM	57	7.6293	-0.1293	0.2807
2	11/15/2021	2:30:00 PM	58	7.6293	-0.1293	0.2759
3	11/15/2021	3:00:00 PM	71	8.9789	-1.4789	0.2254
4	11/15/2021	3:30:00 PM	69	8.8043	-1.3043	0.2319
5	11/15/2021	4:00:00 PM	71	8.9789	-1.4789	0.2254
6	11/15/2021	4:30:00 PM	83	9.8494	-2.3494	0.1928
Average						

Prepared By:


Engr. Bryan O. Butron

PUMP TESTING DATA FORM

Location Near Laundry Area
Well No: 3
Pump Rating 1 HP

Well Static Level 7.5 meters
Pump Setting 1 meter
Borehole Depth 15 meters

TIME INTERVAL: EVERY MINUTE FOR 15 MINUTES						
NUMBER	DATE	TIME	TIME (PER 16L) MEASURE IN SECONDS	PUMPING WATER LEVEL	DRAWDOWN	FLOW RATE (liters / second)
1	11/12/2021	1:01:00 PM	69	8.3654	-0.8654	0.2319
2	11/12/2021	1:02:00 PM	78	7.8125	-0.3125	0.2051
3	11/12/2021	1:03:00 PM	72	7.8125	-0.3125	0.2222
4	11/12/2021	1:04:00 PM	76	8.1908	-0.6908	0.2105
5	11/12/2021	1:05:00 PM	73	7.9110	-0.4110	0.2192
6	11/12/2021	1:06:00 PM	77	8.2792	-0.7792	0.2078
7	11/12/2021	1:07:00 PM	78	8.1061	-0.6061	0.2051
8	11/12/2021	1:08:00 PM	77	8.2792	-0.7792	0.2078
9	11/12/2021	1:09:00 PM	78	8.3654	-0.8654	0.2051
10	11/12/2021	1:10:00 PM	78	8.3654	-0.8654	0.2051
11	11/12/2021	1:11:00 PM	78	8.3654	-0.8654	0.2051
12	11/12/2021	1:12:00 PM	79	8.4494	-0.9494	0.2025
13	11/12/2021	1:13:00 PM	80	8.5313	-1.0313	0.2000
14	11/12/2021	1:14:00 PM	79	8.4494	-0.9494	0.2025
15	11/12/2021	1:15:00 PM	82	8.6890	-1.1890	0.1951
Average						
TIME INTERVAL: EVERY 30 MINUTES FOR 3 HOURS						
NUMBER	DATE	TIME	TIME (PER 16L) MEASURE IN SECONDS	PUMPING WATER LEVEL	DRAWDOWN	FLOW RATE (liters / second)
1	11/12/2021	2:00:00 PM	74	7.8846	-0.3846	0.2162
2	11/12/2021	2:30:00 PM	78	7.8846	-0.3846	0.2051
3	11/12/2021	3:00:00 PM	76	7.6974	-0.1974	0.2105
4	11/12/2021	3:30:00 PM	77	7.7922	-0.2922	0.2078
5	11/12/2021	4:00:00 PM	77	7.7922	-0.2922	0.2078
6	11/12/2021	4:30:00 PM	78	7.8846	-0.3846	0.2051
Average						

Prepared By:


Engr. Bryan O. Butron



WATERLAB WATER TESTING LABORATORY, INC.

"We Exceed the Boundaries of Water Testing"

137 Quirino Hi-way, Baesa, Quezon City

Cel. No. (0939)912-6854 / (02)294-2345

Email address: caloocanwaterlab@yahoo.com

DEPARTMENT OF HEALTH ACCREDITATION NUMBER 13-0007-18-LW-2

Microbiological Test Certificate

Job Number : COF # A13992C-PPC
Account No. : 011771-273120
NAME OF CLIENT : MUNTING PARAISO
COMPANY : MUNTING PARAISO
BUSINESS ADDRESS : Brgy. Banca-banca, Puerto Princesa City, Palawan
Contact Number :

SAMPLE DESCRIPTION

Sample Submitted by : Chona Cabiguen
Date of Sampling : March 11, 2021
Time Received : 3:00 PM
Place of Sampling : Room
Source of Sample : PRODUCT WATER

Date Released : March 19, 2021

Date Analyzed : March 12, 2021

Analysis	PNSDW Limit (MPN/100mL)	Method	Result (MPN /100ml)	Remarks
Total Coliform	Less than 1.1	Multiple Tube Fermentation Technique	Less than 1.1	Passed
Thermotolerant Coliform/E.coli	Less than 1.1	Multiple Tube Fermentation Technique	Less than 1.1	Passed
HPC	Less than 500 CFU/mL	Pour Plate	N / A	N / A

Test result is based on sample as received and is valid for a month (30 days) from the release date.

** Customer/s is/are given seven (7) days upon receipt of report to question any discrepancies (i.e. customer name & address, sample description, results, etc.)

MPN-Most Probable Number HPC-Heterotrophic Plate Count CFU-Colony Forming Unit

The MPN / 100ml as per positive tube are as follows: [0 tube-MPN/100ml <1.1 or 0]; [1tube-MPN / 100ml=1.1]; [2tubes-MPN / 100ml=2.6]; [3tubes-MPN / 100ml = 4.6]; [4tubes-MPN / 100ml = 8.0]; [5tubes / 100ml >8.0]

REFERENCES:

All limits are taken from PNSDW, Department of Health, Manila, Philippines, 2017. Standard Methods for the Examination of Water and Waste(SMEWW 23rd edition) ALPHA, AWWA, WEF.

The results given in this report were obtained at the time of the test and refer only to the particular sample submitted. This may not be reproduced, published or used for marketing Purposes unless with written authorization from Waterlab Water Testing Laboratory Inc.

Not Valid Without Authorized Initial
On Waterlab Seal

Analysis done by:

Fraulyn Marell N. Lopez, RMT
PRC No. 0098705
WMLA-19-1006

Certified correct by:

Vivien J. Santos, RMT
PRC No. 0027003
WMLA-15-0374




In settlement of the following:

Billing Invoice No.	Amount
1051	
Total Sales (VAT Inclusive)	
Less: VAT	
Total	
Less: SCPPWD Discount	
Total Due	
Less: Withholding Tax	
Amount Due	
Variable Sales	5,425.98
VAT-Exempt Sales	
Zero Rated Sale	
VAT Amount	651.12
Total Sales	6,077.10

Form of Payment:

Cash ☒ Check ☐

25 Bills (3x) 1000001-001250
 BIR Authority to Print No. 1A10001241536
 Date Issued: 05/29/14; Valid until 05/29/19
 RPF BUSINESS FORMS & COPY CENTER
 TIN: 164-423-553-000 Non-VAT
 246 Rizal Ave., PPCity • Tel. # 434-2383



OPTIMAL LABORATORIES INC. - PALAWAN

Purok Bagong Lipunan National Highway, San Miguel PPCity
 VAT Reg. TIN 005-193-865-001
 Tel nos: 433-0522; 723-0244

OFFICIAL RECEIPT

No 001146

Date April 11, 2018

RECEIVED from MUNITING PARRASO PENSION HOUSE

w/ TIN _____ and address at ABUEG RD. BANCAL-BANCAL, PRC.

engaged in the business style of _____

the sum of pesos SIX THOUSAND SEVENTY SEVEN and

10/100 PESOS ONLY ₱ 6,077.10

In full/partial payment of WASTE WATER ANALYSIS

Sr. Citizen TIN	
OSCA / PWD ID No.	Signature

By: *[Signature]*
 Authorized Signature

Printer's Accreditation No. 0361P2013000000003
 Date Issued: December 22, 2013
 THIS DOCUMENT IS NOT VALID FOR CLAIMING INPUT TAXES
 THIS OFFICIAL RECEIPT SHALL BE VALID FOR FIVE (5) YEARS FROM THE DATE OF ATP

In Payment of the following:

PARTICULARS	Amount
Total Sales (VAT Inclusive)	
Less: VAT	
Less: SC/PWD Discount	
Total Due	
Less Withholding Tax	
Amount Due	
Add VAT 12%	
Total	
VATable Sales	
VAT-Exempt Sales	
Zero Rated Sales	
VAT Amount	
Total Sales	

Form of Payment

Cash ☐ Check ☐

Bank: _____

Check No.: _____

WATERLAB WATER TESTING LABORATORY INC.
137 Quirino Highway, Brgy. Baesa, Quezon City
VAT Reg. TIN: 008-298-048-001

OFFICIAL RECEIPT **Nº 28625**

Received from MUNTING PARAISO Date 3-11-21
with address at PUERTO PRINCESA CITY, PALAWAN
business style of _____ TIN _____
the sum of pesos 1800.00

In partial/full payment of _____

Sr Citizen TIN	
OSCA/PWD ID No.	Signature

100 Bkit. (50x3) 24501 - 29500
BIR Permit No.: 4AU0002463817
Issued date: 01-08-2021 Valid Until: 01-07-2026
St. Dominic Printing Press
127 Roosevelt Ave. Paraiso 1, Q.C.
TIN: 100-455-557-000

By: [Signature]
Signature over Printed Name/Date
Printer's Accreditation No. 038MP201900000000114
Date Issued: 01-22-19 Valid Until: 01-21-24

"THIS OFFICIAL RECEIPT SHALL BE VALID FOR FIVE (5) YEARS FROM THE DATE OF ATP"

OPTIMAL LABORATORIES, INC.

Purok 1, Balmihawak, Lipa City, Batangas
Tel. Nos.: (043) 756-1292 / 702-4513 / 981-3992
Manilla Line No.: (02) 806-2863
Mobile: 0917-504-9283 / 0922-855-1566
Email: optimal_lab@hotmail.com
Website: www.optimalabinc.com

CHAIN OF CUSTODY FORM

Customer: Mountain View Pet Food Plant
Address: 1100 E. 93rd St. - Chino, P.C. Cal.
Tel: 909-412-1121 Fax: _____
Email: _____
Contact Person: Wanda L. Smithson / Lita Campbell

For Laboratory Use Only:	
Matrix:	Method of Transport:
<input type="checkbox"/> Raw Materials	<input checked="" type="checkbox"/> Walk-in
<input type="checkbox"/> Finished Feeds	<input type="checkbox"/> Courier
<input type="checkbox"/> Foods	<input type="checkbox"/> Pick-up
<input type="checkbox"/> Others _____	

References:
JO #: <u>1004-0040</u>
Page <u>1</u> of <u>1</u>

[illegible]

Turn Around Time (TAT): A = ≤ 24 hrs B = 1 workday C = 2 workdays D = 3 workdays E = 4 workdays F = 5 workdays G = 7 workdays H = 10 to 14 workdays

Submitted by: <u>LEO D. S. [Signature]</u> (Printed Name & Signature)	Picked Up/Sampled by: _____ (Printed Name & Signature)	Received by: <u>MAITIA [Signature]</u> (Printed Name & Signature)
Date & Time: <u>4/11/15 11:16 AM</u>	Date & Time: _____	Date & Time: <u>4/11/15 11:17 AM</u>

IN ACCORDANCE WITH THE REVISED PROCEDURAL MANUAL FOR
DENR ADMINISTRATIVE ORDER NO. 30, SERIES OF 2003 OF PRESIDENTIAL
DECREE NO. 1586, THIS

CERTIFICATE OF NON-COVERAGE

No. **CNC-R4B-1503-0001**

IS ISSUED TO

NIZA D. BUTIKOFER

Brgy. San Pedro, Puerto Princesa City, Palawan

ON

3/2/2015

(Date of Issuance)

FOR ITS PROJECT

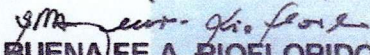
PROPOSED MUNTING PARAISO PENSION HOUSE

Pension House Project with a total floor area of 1,112.04 sq.m.


*Located at Brgy. Banca-Bancao Puerto Princesa City, Palawan, R4B (Buildings, Storage Facilities and
Other Structures; Motels, hotels, condominium, apartelles (residential);;)*

THE ISSUANCE OF THIS CERTIFICATE SHALL NOT EXEMPT THE GRANTEE FROM COMPLIANCE
WITH APPLICABLE ENVIRONMENTAL LAWS, RULES AND REGULATIONS INCLUDING THE
PERMITTING REQUIREMENTS OF OTHER GOVERNMENT AGENCIES. MOREOVER, ANY EXPANSION
AND/OR MODIFICATION OTHER THAN SPECIFIED ABOVE MAY BE CONSIDERED AS A VIOLATION
OF P.D. 1586 (EIA SYSTEM) AND SHALL BE SUBJECT TO IMPOSITION OF FINES/PENALTIES
AMOUNTING TO PHP50,000.00.

Recommending Approval:


BUENA FE A. RIOFLORIDO
Chief, Clearance and Permitting Division

Approved:


ALLAN L. LEUTERIO
Regional Director

Amount Paid: Php 100.00
OR No: 9899501 B
Date: 3/2/2015
Tracking No.: R4B-030215-1788



Department of Environment and Natural Resources
Environmental Management Bureau
Regional Office No. IV - B MIMAROPA



RDALLAN0002611

Name and Address of NWRB NATIONAL WATER RESOURCES BOARD (NWRB) 8th Floor, NIA Building, EDSA, Diliman, Quezon City	NOTICE OF WATER PERMIT APPLICATION No. Date: By:	
<p>This is to certify that an application of WATER PERMIT with pertinent information included herewith, has been filled with this Office.</p> <p>Any person who may be adversely affected by the proposed appropriation may file with this Office, a written and subscribed protest stating the reasons of his objection.</p>		
1. Name of Applicant MUNTING PARAISO Rep. by NIZA D. BUTIKOFER - Owner	2. Mailing Address Abueg Road, Bgy. Bancao-Bancao, Puerto Princesa City, Palawan	
3. Name of Water Source Ground Water	4. Method of Diversion Pump	
5. Location of Diversion Point Bgy. Bancao-Bancao, Puerto Princesa City, Palawan	6. Water Needed in Liters per Second 15 liters per second	
7. Period of Water Use 5 years	8. Purpose Domestic Use	





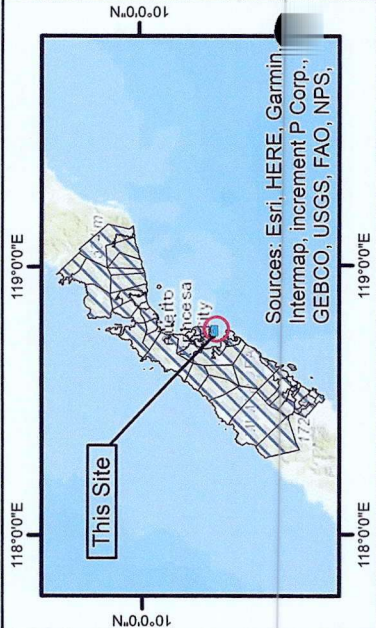
LOCATION

MAP SHOWING THE LOCATION OF WATER PERMIT APPLICATION OF MUNTING PARAISO REPRESENTED BY NIZA D. BUTIKOFER (DEEPWELL)

Located at
Barangay: Banca-Bancao
Puerto Princesa City
Province: Palawan

Legend

-  Location of water source
-  Puerto Princesa Barangay Boundaries



Digitized by:

ENGR. MILYSA M. PALAPA
Cartographer I

Attested by:

JASON D. MONTIMOR
F II GIS, LC Unit Head

Noted by:

PEDRO A. VELASCO
OIC-CENRO

TECHNICAL DESCRIPTION

LOCATION	LONGITUDE	LATITUDE
Bancao-Bancao	118°45'25.92"	9°43'54.12"



0 210420 840 Meters

Scale: 1:40,157

Datum: D_WGS_1984

Projection: Transverse_Mercator

Projected Coordinate System: WGS_1984_UTM_Zone_50N


Note:
This map is not susceptible for private acquisition.
Subject to Precise Survey

Source: Esri, Maxar, GeoEye, Earthstar Geographics, CNES/Airbus DS, USDA, USGS, AeroGRID, IGN, and the GIS User Community


TABLE WITH ENTRY OF WRUS APPLICANT



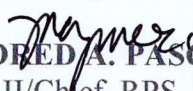
NAME OF APPLICANT	LOCATION	CONTROL NO.	KIND OF WATER SOURCE	PURPOSE
MUNTING PARAISO rep. by Niza D. Butikofer	Bgy. Banca-Banca, Puerto Princesa City, Palawan	PPS-007	Deep Well/ Ground Water	Domestic Use

Prepared by:


CHRISTYL POP S B. MANINGAS
 Special Investigator I/
 WRUS, Alternate Focal Person

Attested by:


MILDRED A. PASCUAL
 Land Mgt. Officer II/
 Chief, Regulation and Permitting Section

 National Water Resources Board	WATER PERMIT APPLICATION INVESTIGATION REPORT	Water Permit Application No.
1. Name and Address of Applicant MUNTING PARAISO rep. by NIZA D. BUTIKOFER Abueg Road, Bgy. Bancao-Bancao, Puerto Princesa City	2. Location of Source (Brgy./Municipality/Prov) Bgy. Bancao-Bancao, Puerto Princesa City	2. Name of source and diversion point Deep Well/ Ground water
4. Purpose <div style="display: flex; justify-content: space-between;"> <div> <input checked="" type="checkbox"/> Domestic <input type="checkbox"/> Municipal <input type="checkbox"/> Irrigation <input type="checkbox"/> Power Generation <input type="checkbox"/> Fisheries </div> <div> <input type="checkbox"/> Livestock Raising <input type="checkbox"/> Industrial <input type="checkbox"/> Recreation <input type="checkbox"/> Other Use (Specify) </div> </div>		
<div style="display: flex; justify-content: space-between;"> <div style="width: 60%;"> 5. GROUNDWATER SOURCE (Related Data) No. of persons to be served <u>50 per day</u> Area to be served (hectares) <u>0.6713</u> Depth of deepwell (meters) <u>15.24</u> Casing Diameter (mm) <u>50</u> Pump Setting (m) <u>1</u> Static Water Level (m) <u>7.5</u> Pumping Water Level (m) <u>15</u> Installed Pump (HP) <u>1</u> Deepwell Discharge Capacity <u>16 liters per second</u> Size/Capacity of Tank <u>300 liters</u> Pumping hours <u>8 hrs</u> </div> <div style="width: 35%;"> Is the deepwell drilled? <input checked="" type="checkbox"/> YES <input type="checkbox"/> NO Is the Driller registered? <input type="checkbox"/> YES <input checked="" type="checkbox"/> NO If Yes, state the name of Driller </div> </div>		
6. SURFACE WATER: a. Discharge measured during investigation <div style="text-align: center;">N/A</div>	b. Month of low flow <div style="text-align: center;">March - April</div>	
8. Comment/Recommendation <div style="text-align: center;">Existing/Recommended for issuance of Water Permit after evaluation and processing of Water Permit Application.</div>		
<div style="display: flex; justify-content: space-between;"> <div style="width: 45%;"> Prepared by:  CHRISTYL POPPS B. MANINGAS Special Investigator I </div> <div style="width: 45%;"> Submitted by:  MILDREDA PASCUAL LMO II/Chef, RPS </div> </div>		

GEO-TAGGED PHOTOS TAKEN DURING THE CONDUCT OF
INSPECTION/INVESTIGATION





This certifies that

MUNTING PARAISO PENSION HOUSE
(BARANGAY)

BANCAO-BANCAO, CITY OF PUERTO PRINCESA (Capital) PALAWAN - REGION IV-B (MIMAROPA)

is a business name registered in this office pursuant to the provisions of Act 3883, as amended by Act 4147 and Republic Act No. 863, and in compliance with the applicable rules and regulations prescribed by the Department of Trade and Industry.

This certificate issued to

NIZA DELMO BUTIKOFER

is valid from 03 February 2020 to 03 February 2025 subject to continuing compliance with the above-mentioned laws and all applicable laws of the Philippines, unless voluntarily cancelled

In testimony whereof, I hereby sign this


Certificate of Business Name Registration

and issue the same on 15 January 2020 in the Philippines.


RAMON M. LOPEZ
Secretary

Business Name No. 1420126

This certificate is not a license to engage in any kind of business and valid only at the scope indicated herein.



WPHU956910591038



Republic of the Philippines
OFFICE OF THE CITY BUILDING OFFICIAL
City of Puerto Princesa



Certification No. : 21110164
11 NOV 2021

CERTIFICATION


THIS IS TO CERTIFY THAT **MUNTING PARAISO** with Occupancy Permit No. **1610-0317** issued on **October 12, 2016** located at Purok Maligaya, A. Abueg Sr. Rd., Bgy. Bancao-Bancao of this City has a water tight **Septic Tank** constructed for treatment of wastewater in accordance to the requirements of the Sanitation Code of the Philippines (PD 856) and its IRR.

FURTHERMORE, the owner should monitor and/or cause the monitoring of activities pertaining to the operation, maintenance and siphoning of Septic Tank to ensure compliance with the Effluent Standards set by the Department of Environment and Natural Resources (DENR). Also recommend for further treatment of wastewater.

This certification is issued upon request of **Ms. Niza D. Butikofer** for the purpose of compliance as requirement of DENR.

This 8th day of November, 2021 at the City of Puerto Princesa.


ENGR. JAMES ANTHONY F. ROMAGUERA
Engineer III - Sanitary and Plumbing Section


ENGR. REX G. BUNDAC, CE, EnP
City Building Official

Certification & Inspection Fee : P 170.00
Paid under O.R. No. : _____
Issued on : _____
at the City of Puerto Princesa

CONTROL NO. COI 2021-0057



OPTIMAL LABORATORIES INC. - PALAWAN

Purok Bogong Lipunan National Highway, San Miguel PPO City

VAT Reg. TIN 005-193-865-001

Tel nos: 433-0522; 723-0244

BILLING INVOICE

No 001051

Bill to MINTING PARASO PENSION HOME

Date 4/11/18

Address HAVES RD. BANGAO-BANGAO, PPC.

J.O. No.: 18-04-0970

TIN

QTY.	Unit	ARTICLES AMOUNT PER SAMPLE	Amount
1	BOD	BOD - 875.00	875.00
1	FCC	FCC - 780.17	780.00
1	AMMONIA	AMMONIA - 560.71	560.71
1	NITRATE	NITRATE - 636.61	636.61
1	PHOSPHATE	Phosphate - 667.41	667.41
1	Oil & Grease	Oil & Grease - 980.00	980.00
1	Surfactants	Surfactants - 1006.25	1006.25
1	Conductance	Conductance - 446.43	446.43
TOTAL AMOUNT PAYABLE P			5,872.41
VARIABLE SALES			704.7
ZERO-RATED SALE			6,577.10
VAT-EXEMPT SALE			
VAT Amount			

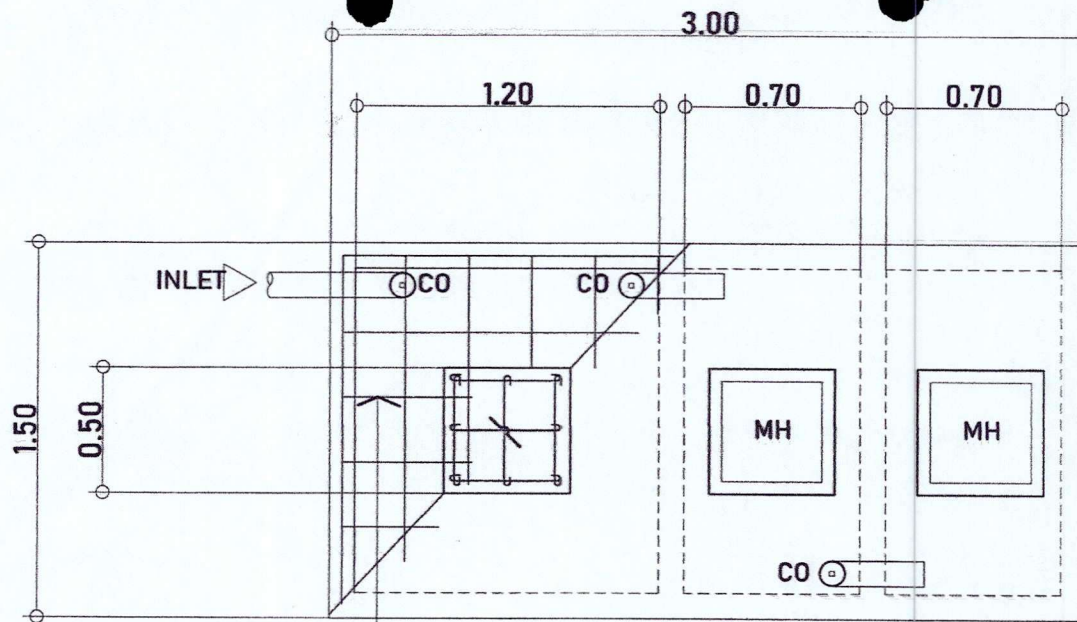
SIGNATURE

Handwritten signature

25 BIRs (3x) 000001-001250
BIR Authority to Print No. 1A/0001241536
Date Issued: 05/29/14 - Valid until 05/29/19
RPT BUSINESS FORMS & COPY CENTER
TIN: 164-423-553-000 Non-VAT
246 Riza Ave., PPO City • Tel. # 434-2383

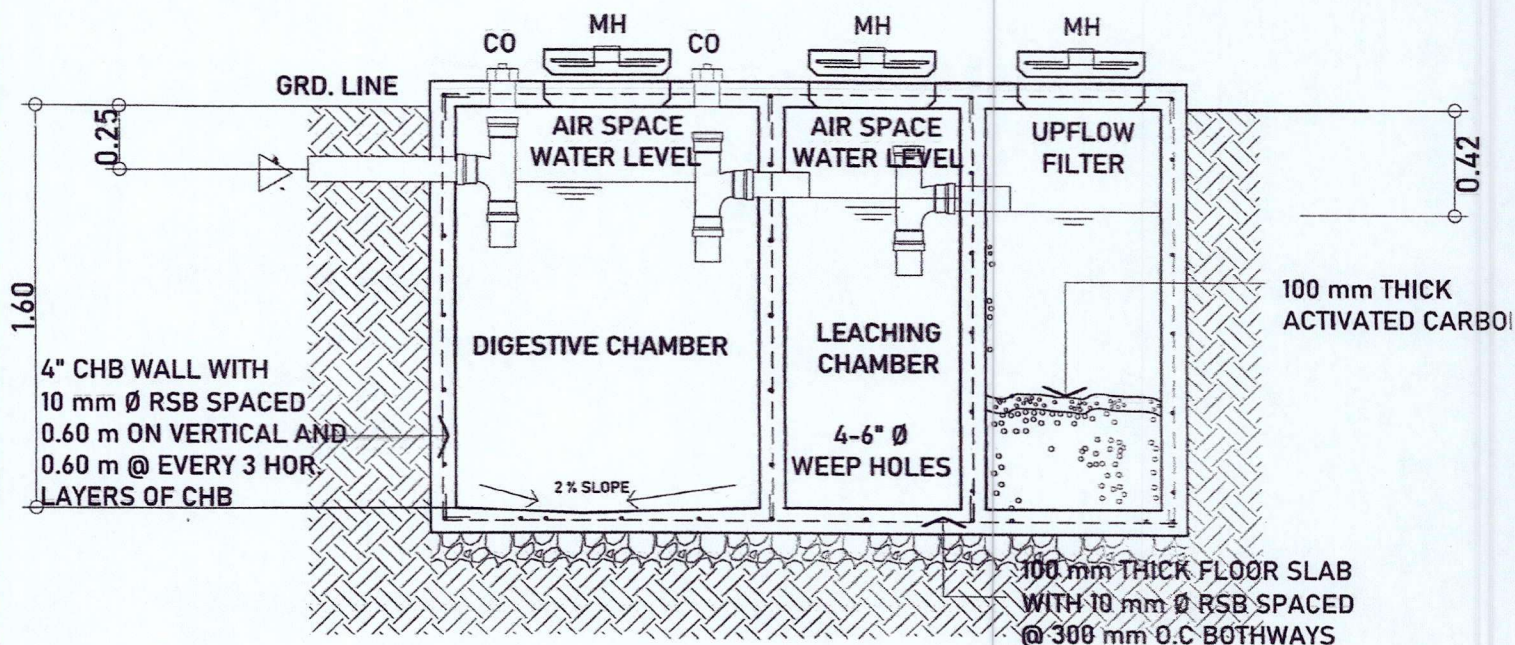


Printer's Accreditation No. 036MP2013000000003
Date Issued: December 27, 2013
THIS DOCUMENT IS NOT VALID FOR CLAIMING INPUT TAXES.
THIS OFFICIAL RECEIPT SHALL BE VALID FOR FIVE (5) YEARS FROM THE DATE OF AITP

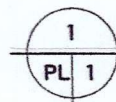


PLAN

100 mm THICK TOP SLAB - 10 mm
Ø RSB SPACED @ 250 mm O.C BOTHWAYS



SECTION



SEPTIC TANK DETAILS

SCALE: 1:30 MTS

PERSONAL INFORMATION:	RA 9266 ARTICLE IV, SECTION 33 Drawings and specifications and other contract documents duly signed, stamped or sealed, as instrument of service, are the intellectual property and documents of the architect, whether the object for which they are made is executed or not. It shall be unlawful for any person to duplicate or to make copies of said documents for use in the repetition of and for the other projects or buildings, whether executed partly or in whole, without the written consent of architect or author of said documents.	CIVIL ENGINEER BRYAN C. BUTRON LICENSE NO. 0000000000 PTR NO. 0000000000 TIN NO. 0000000000	PROJECT TITLE: MUNTING PARAISO RESORT	APPROVED BY: MS.
EMAIL ADDRESS :			LOCATION: BANCAD BANCAD, PUERTO PRINCESA CITY, PALAWAN	
CONTACT NO				
ADDRESS :				

LEGEND:

WATER SYSTEM

F	FAUCET
WC	WATER CLOSET
LAV	LAVATORY
MH	MAN HOLE
SHO	SHOWER
FD	FLOOR DRAIN
KS	KITCHEN SINK
CO	CLEAN OUT

GENERAL PLUMBING NOTES

1. ALL PLUMBING NOTES INCLUDED HEREIN SHALL BE ACCORDANCE WITH THE PROVISION OF THE PLUMBING CODE, NATIONAL BUILDING CODE AND THE LOCAL REGULATIONS OF THE LOCALITY.
2. COORDINATE THE DRAWINGS WITH THE OTHER RELATED DRAWINGS AND SPECIFICATIONS. THE ENGINEER AND / OR ARCHITECT SHALL BE NOTIFIED IMMEDIATELY OF ANY DISCREPANCY FOUND HEREIN.
3. ALL PIPES SHALL BE INSTALLED AS INDICATED, ANY RELOCATION REQUIRED FOR PROPER EXECUTION OF PLUMBING WORKS SHALL BE WITH THE PRIOR APPROVAL OF THE ENGINEER AND / OR ARCHITECT.
4. PROPOSED SANITARY UTILITIES SHALL CONFORM TO THE ACTUAL LOCATION, DEPTH, AND INVERT ELEVATIONS OF ALL EXISTING PIPES AND STRUCTURE AS VERIFIED BY THE CONSTRUCTOR.
5. ALL SLOPES FOR HORIZONTAL DRAINAGE SHALL MAINTAIN ONE PERCENT (0.01) AND A HALF (0.008) MINIMUM UNLESS OTHERWISE SPECIFIED.
6. WATER SUPPLY PIPE TO FIXTURES SHALL BE SIZED ACCORDANCE WITH THE MANUFACTURERS RECOMMENDATIONS.
7. ALL BRANCHES OF FIXTURES OR GROUP OF FIXTURES SHALL BE PROVIDED WITH AIR CHAMBER MADE OF CAPPED VERTICAL EXTENSION PIPE.
8. ALL WATER LINES SHALL BE HYDROSTICALLY TESTED AT 100 psi FOR A PERIOD OF TWO (2) HOURS BEFORE BURIED OR COVERED GALVANIZED IRON (G.I.) DIRECTLY IN CONTACT WITH THE SOIL SHALL BE PROVIDED WITH TWO COATS OF ASPHALT.

SPECIFICATION:

1. ALL HORIZONTAL PIPINGS SHALL BE RUN IN PRACTICAL ALIGNMENT AND AT UNIFORM GRADE NOT LESS THAN 2% AND SHALL BE SUPPORTED OR ANCHORED AT AN INTERVAL NOT TO EXCEED 10 FEET.
2. ALL PIPES PASSING THRU OR UNDER WALLS AND DRIVEWAYS SHALL BE PROPERLY PROTECTED AGAINST BREAKAGE.
3. ALL CAULKED JOINT SHALL BE FIRMLY PACKED WITH OAKUM OR OIL TREATED HEMP AND SHALL BE PROPERLY SECURED ONLY WITH PURE LEAD NOT LESS THAN 1" DEEP WELL CAULKED.
4. WORKMANSHIP SHALL BE OF SUCH CHARACTER AS TO FULLY SECURE THE RESULT SOUGHT IN ALL THE PROVISIONS OF THE NATIONAL PLUMBING CODE.

CERTIFICATION :

THIS IS TO CERTIFY THAT THERE IS NO ARTESIAN WELL WITHIN A RADIUS OF 25.00 METERS FROM THE SEPTIC VAULT.

DESIGNED BY:	NO	REVISION	DATE	BY	SHEET CONTENTS:	PROJECT CODE	: A - 10 - 21	SHEET NO:
					SEPTIC TANK DETAILS	DATE	: 10 - 21 - 2021	
						DESIGNED BY	: RDV	



Republic of the Philippines
Department of Environment and Natural Resources
COMMUNITY ENVIRONMENT AND NATURAL RESOURCES OFFICE
PUERTO PRINCESA CITY
South National Highway, Bgy. Sta. Monica Puerto Princesa City
Email Address: cenropuertoprincesa@denr.gov.ph
Tel. Fax No.: (048) 717-0702

**OCULAR INSPECTION RE: WATER PERMIT APPLICATION OF
MUNTING PARAISO PENSION HOUSE REP. BY NIZA D. BUTIKOFER**

ATTENDANCE SHEET
August 16, 2022

No.	Name	Designation/Agency	Contact No.	Signature
1	Niza D. Butikofer	General Manager	09171233444	
2	LEO H. DAYAWON	MAINTENANCE	09070662800	
3				
4				
5				
6				
7				
8				
9				
10				
11				
12				
13				
14				
15				



Republic of the Philippines
Department of Environment and Natural Resources
COMMUNITY ENVIRONMENT AND NATURAL RESOURCES OFFICE
PUERTO PRINCESA CITY
South National Highway, Bgy. Sta. Monica Puerto Princesa City
Email Address: cenropuertoprincesa@denr.gov.ph
Tel. Fax No.: (048) 433-0660

August 12, 2022

SUBJECT: NOTICE OF OCULAR INSPECTION RE: WATER PERMIT APPLICATION OF
MUNTING PARAISO PENSION HOUSE REP. BY NIZA D. BUTIKOFER

Aug. 16.22
Ms. Niza D. Butikofer

General Manager/Owner, Munting Paraiso Pension House
Bgy. Bancao-Bancao, Puerto Princesa City
Contact No. 0917-123-3444

Dear Ms. Butikofer,

Environmental greetings!


This pertains to your intention to file for a Water Permit Application for Munting Paraiso Pension House located in Bgy. Bancao-Bancao, Puerto Princesa City.

In this regard, please be informed that this Office would like to conduct an ocular inspection/investigation over the subject area on **August 16, 2022 at 2:00 in the afternoon.**

Should you have any questions/queries regarding the matter, you may directly coordinate or contact Special Investigator I Christyl Pops B. Maningas at Mobile No. 0917-770-403.

Thank you very much.

Very truly yours,


PEDRO A. VELASCO
DMO IV/OIC-CENRO

cc: CENRO/File
DRN-2021-5417/RPS/*cpbm

DENR MIMAROPA REGION
CENRO PUERTO PRINCESA
RELEASED
NO: *7152*
DATE: *8-16-22*
BY: *[Signature]*



Republic of the Philippines
Department of Environment and Natural Resources
MIMAROPA Region
COMMUNITY ENVIRONMENT AND NATURAL RESOURCES OFFICE
PUERTO PRINCESA CITY
South National Highway, Bgy. Sta. Monica Puerto Princesa City
Email Address: cenropuertoprincesa@denr.gov.ph
Tel. Fax No.: (048) 433-0660

CERTIFICATION

TO WHOM IT MAY CONCERN:

This is to CERTIFY that per our record of this Office, the Munting Paraiso Pension House located in Bgy. Banca-Banca, Puerto Princesa City, Palawan has filed an application for Water Permit before this Office on November 4, 2021.

This Certification is issued upon the letter request dated November 22, 2021 of Ms. Niza D. Butikofer, General Manager/Owner of Munting Paraiso Pension House for whatever purpose it may serve.

Issued this 9th day of December 2021.

CHELSEA A. DALINO
Administrative Aide VI
OIC, Records Unit

Attested by:

FELIZARDO B. CAYATOC
OIC-CENRO

Certification Fee: P 100.00
Official Receipt No. 1411/00
Date Paid: 12/14/2021

DENR MIMAROPA REGION
CENRO PUERTO PRINCESA

RELEASED

NO: 6732
DATE: 12-10-21
BY: [Signature]

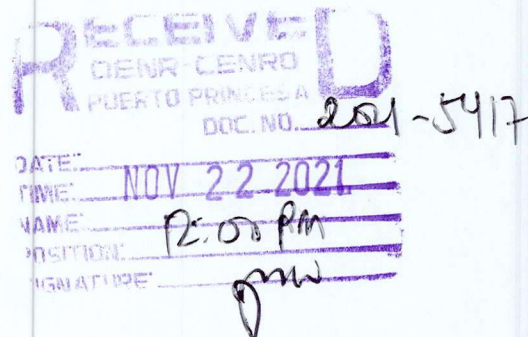
Received by:

NIZA D. BUTIKOFER

DEC 14, 2021

Nov. 22. 2021

To: Felizardo B. Cayatoc
OIC, COMMUNITY ENVIRONMENT
AND NATURAL RESOURCES OFFICER
PUERTO PRINCESA



SIR,

Good day,
May I request to your good Office to apply for my Water Permit
for Munting Paraiso Pension House.

Kindly see attached required files.

Hoping for your positive response.

Thank you,

NIZA ~~DI~~ BUTIKOFER

GENERAL MANAGER/OWNER

09171233444

for inspection

1. Application Form
2. Legal Title
3. DTI
4. Vicinity Map
5. Certification (Septic Tank)
6. Septic Tank Details
7. Well Drilling Data
8. Optimal Laboratory (Waterlab)
9. CNC