




Republic of the Philippines
Province of Romblon
MUNICIPALITY OF ALCANTARA



ADRIO G. GALIN, JR.
Vice Mayor & Presiding Officer

JOSEPHINE S. MORALES
Sanggunian Bayan Member

FRANCISCO G. GALIN
Sanggunian Bayan Member

MIRIAM G. ESTRADA
Sanggunian Bayan Member

ERMAR J. MARTINEZ
Sanggunian Bayan Member

LARKY JOHN R. MARTINO
Sanggunian Bayan Member

JIRMEL G. GADO
Sanggunian Bayan Member

DANILO T. SOMBILON
Sanggunian Bayan Member

CRISTINA M. IMPERIAL
Sanggunian Bayan Member

MARILOU G. DELA CRUZ
Ex-Officio Member/ABC President

MARK JUDE M. IGNACIO
*Ex-officio Member/
SK Pederasyon President*

MARITESS R. VENERACION
SB Secretary

OFFICE OF THE SECRETARY TO THE SANGGUNIAN

September 29, 2022

LORMELYN E. CLAUDIO, CESO IV
Regional Executive Director
3rd flr. DENR by the Bay, bldg.
1515 Roxas Boulevard, Ermita, Manila

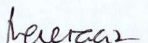
Madam:

Forwarding herewith is a copy of Sangguniang Bayan's Resolution No. 21-2022 for your information and kind consideration.

Hoping this letter would merit your favorable response.

Thank you.

Very truly yours,


MARITESS R. VENERACION
SB Secretary



Republic of the Philippines
Province of Romblon
MUNICIPALITY OF ALCANTARA
oOo

THE SANGGUNIANG BAYAN OF ALCANTARA

**EXCERPTS FROM THE MINUTES OF THE 8th REGULAR SESSION OF THE SANGGUNIANG
BAYAN OF ALCANTARA, ROMBLON HELD AT THE SESSION HALL ON
AUGUST 29, 2022 AT 9:00 O'CLOCK IN THE MORNING**

Present :

Hon. Adrio G. Galin, Jr.	-	Vice Mayor/ Presiding Officer
Hon. Josephine S. Morales	-	SB Member
Hon. Francisco G. Galin	-	SB Member
Hon. Miriam G. Estrada	-	SB Member
Hon. Ermar J. Martinez	-	SB Member
Hon. Larky John R. Martino	-	SB Member
Hon. Jirmel G. Gado	-	SB Member
Hon. Danilo T. Sombilon	-	SB Member
Hon. Cristina M. Imperial	-	SB Member
Hon. Marilou G. Dela Cruz	-	LigaPresident/Ex-Officio Member
Hon. Mark Jude M. Ignacio	-	SK Pederasyon Pres./Ex-Officio Member

Absent :

None

RESOLUTION NO. 21-2022

**RESOLUTION REQUESTING THE DEPARTMENT OF ENVIRONMENT AND NATURAL RESOURCES
(DENR) MIMAROPA REGION TO CONDUCT CADASTRAL SURVEY TO DETERMINE
THE BARANGAY BOUNDARY/IES OF THIS MUNICIPALITY**

WHEREAS, the Cadastral Survey is a systematic survey of the whole municipality for the purpose of identifying and delineating the boundaries of various political units as well as the boundaries between the forest area and the alienable and disposable land;

WHEREAS, this office received resolutions from different barangays of this municipality requesting for intervention in determining the correct boundary of every barangay within the municipality;

WHEREAS, the boundary dispute will only be settled by conducting a cadastral survey of the municipality by of the Department of Environment and Natural Resources (DENR);

NOW THEREFORE, premises considered and on motion of Honorable Marilou G. dela Cruz, duly seconded by Honorable Larky John R. Martino, the body has-


RESOLVED, as it is *Hereby Resolved to Request the Department of Environment and Natural Resources MIMAROPA Region to Conduct Cadastral Survey to Determine the Boundary/ies of every barangay in this municipality.*

per

RESOLVED FURTHER, to provide copies hereof Regional Executive Director Lormelyn E. Claudio, CESO IV, 3rd flr. DENR by the Bay, bldg. 1515 Roxas Boulevard, Ermita Manila and Mr. Arnoldo A. Blaza, Jr., OIC-PENRO, Odiongan, Romblon for their information and kind consideration.

UNANIMOUSLY APPROVED.

I HEREBY CERTIFY to the correctness of the foregoing.


MARITESS R. VENERACION
SB Secretary

Attested:


ADRIO G. GALIN, JR.
Vice Mayor and Presiding Officer