



2145

September 23, 2022

**MEMORANDUM**

**FOR : The Regional Executive Director**  
**DENR, MIMAROPA Region**

**THRU : The OIC, Assistant Regional Director**  
**for Technical Services**

**FROM : The OIC, PENR Officer**

**SUBJECT : ACCOMPLISHMENT REPORT OF PROTECTED AREA**  
**MANAGEMENT OFFICE (PAMO) REGARDING**  
**MAINTENANCE/PROTECTION OF 408 DEMARCATED**  
**CORNERS OF MARINDUQUE WILDLIFE SANCTUARY**  
**(MWS) FOR CY 2022.**

Respectfully endorsed is the Memorandum Report dated September 21, 2022 of PASu Emeterio M. Recto of the Protected Area Management Office -Marinduque Wildlife Sanctuary (PAMO-MWS) regarding the above mentioned subject.

Please be informed that a total of 408 demarcated corners within MWS boundaries had been continuously maintained and protected. Likewise, continuous Communication, Education and Public Awareness (CEPA) among the concerned Barangay Officials and stakeholders within MWS regarding protection of the same was conducted by PAMO field personnel.

For information and record.

  
**IMELDA M. DIAZ**



September 21, 2022

**MEMORANDUM**

**FOR : The OIC, PENR Officer**

**FROM : The SEMS / PASu**  
Marinduque Wildlife Sanctuary

**SUBJECT : ACCOMPLISHMENT REPORT FOR THE MAINTENANCE AND PROTECTION OF DEMARCATED CORNERS OF MARINDUQUE WILDLIFE SANCTUARY (MWS) FOR THIRD QUARTER OF CY 2022.**

This has reference to the target activities of Protected Area Management Office (PAMO) for Third Quarter of CY 2022 under Program/Project/Activities for Proclaimed and Legislated Protected Areas with activity 1. Demarcation of boundaries for legislated PAs, please be informed that a total of 408 corners demarcated within MWS boundaries have been continuously maintained and protected.

Hereunder are the tabulated list of monuments installed indicating detailed information, to wit:

Particulars	Location	Remarks
<b>A. Demarcated Monuments</b>	(Within 23 Brgys. of MWS)	
Located along the perimeter boundaries of Parcel I and II of the Marinduque Wildlife Sanctuary.  CY 2020 – 105 corners CY 2021 – 260 corners CY 2022 – <u>43 corners</u> 408 corners	1) Malibago, Torrijos 2) Nangka, Torrijos 3) Sibuyao, Torrijos 4) Tambangan, Sta. Cruz 5) Masalukot, Sta. Cruz 6) Devilla, Sta. Cruz 7) Makulapnit, Sta. Cruz 8) Sihi, Buenavista 9) Malbog, Buenavista 10) Bagtingon, Buenavista 11) Antipolo, Gasan 12) Tabionan, Gasan 13) Tiguion, Gasan 14) Balagasan, Boac 15) Binunga, Boac 16) Bayuti, Boac 17) Boi, Boac 18) Canat, Boac	- The maintenance and protection of demarcated monuments were done through removal of debris and brushing.  - Conducted during regular patrolling by PAMO field personnel.

Particulars	Location	Remarks
<b>A. Demarcated Monuments</b>	(Within 23 Brgys. of MWS)	
<p>Located along the perimeter boundaries of Parcel I and II of the Marinduque Wildlife Sanctuary.</p> <p>CY 2020 – 105 corners CY 2021 – 260 corners CY 2022 – <u>43 corners</u> 408 corners</p>	<p>19) Duyay, Boac 20) Hinapulan, Boac 21) Tambunan, Boac 22) Tugos, Boac 23) Tumagabok. Boac</p>	<p>- The maintenance and protection of demarcated monuments were done through removal of debris and brushing.</p> <p>- This activity was conducted during the regular patrolling of PAMO field personnel.</p>

The maintenance and protection of the said monuments were regularly undertaken by PAMO field personnel headed by PMF Roderick S. Villanueva, FR Almer L. Perigren, FR Sherwin P. Villavicencio, FT1 Mark Julius L. Manoos together with eight (8) Park Rangers (PRs), six (6) Biodiversity Protection Assistants (BPAs) and two (2) Forest Protection Officers (FPOs).

Furthermore, we regularly coordinating with the concerned local officials and stakeholders regarding the importance of said demarcated corners and seek their assistance to protect it from some unidentified opposing group who will possibly remove or destroy the same. (Please find attached geotagged photos for reference)

For information, record and further instruction.

  
EMETERIO M. RECTO



Geotagged photos taken by PAMO field personnel during the monitoring/maintenance of corners demarcated within Marinduque Wildlife Sanctuary (MWS). It was simultaneously conducted during their regular patrolling.





Geotagged photos taken by PAMO field personnel during the monitoring/maintenance of corners demarcated within Marinduque Wildlife Sanctuary (MWS). It was simultaneously conducted during their regular patrolling.





These geotagged photos were taken by PAMO field personnel during the monitoring/maintenance of corners demarcated within Marinduque Wildlife Sanctuary (MWS). It was simultaneously conducted during their regular patrolling.



4



Geotagged photos taken by PAMO field personnel during the monitoring/maintenance of corners demarcated within Marinduque Wildlife Sanctuary (MWS). It was simultaneously conducted during their regular patrolling.



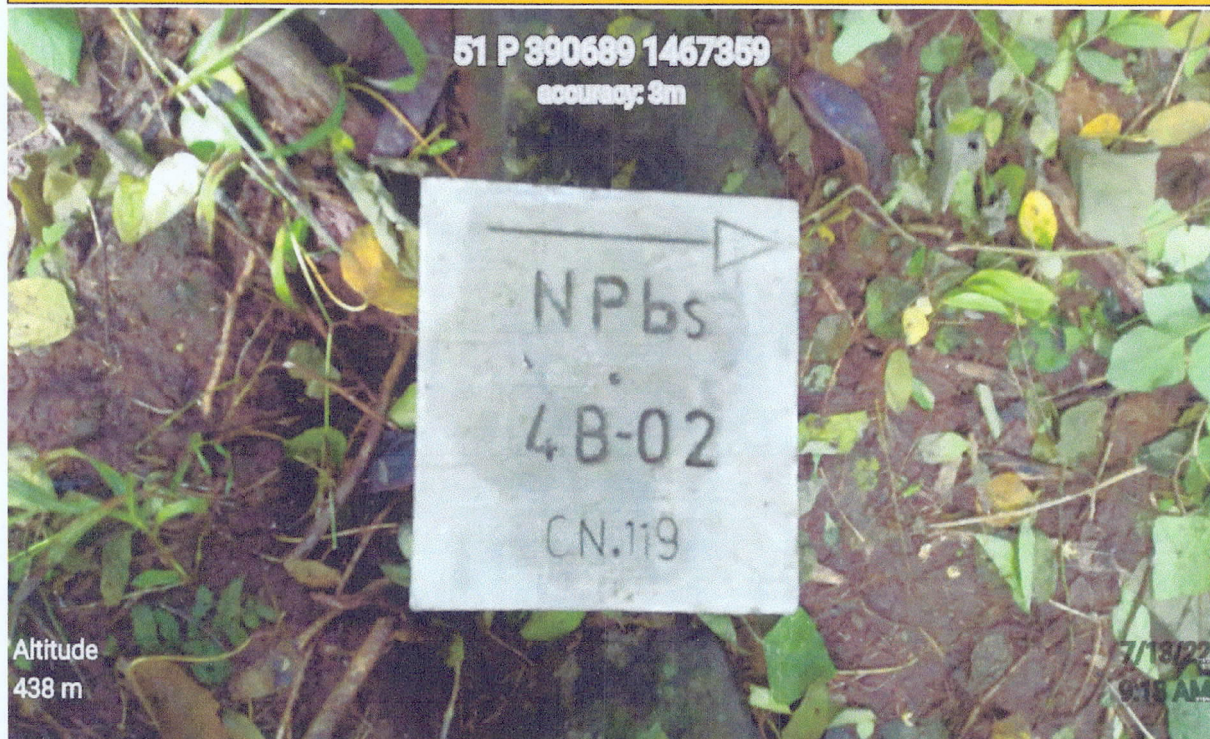


Geotagged photos taken by PAMO field personnel during the monitoring/maintenance of corners demarcated within Marinduque Wildlife Sanctuary (MWS). It was simultaneously conducted during their regular patrolling.





Geotagged photos taken by PAMO field personnel during the monitoring/maintenance of corners demarcated within Marinduque Wildlife Sanctuary (MWS). It was simultaneously conducted during their regular patrolling.





Geotagged photos taken during the monitoring/maintenance of corners demarcated within Marinduque Wildlife Sanctuary (MWS) by PAMO field personnel. It was simultaneously conducted during their regular patrolling.






Photos taken by PAMO field personnel during the monitoring/maintenance of corners demarcated within Marinduque Wildlife Sanctuary (MWS). It was simultaneously conducted during their regular patrolling.





Pictures taken by PAMO field personnel during the monitoring/maintenance of corners demarcated within Marinduque Wildlife Sanctuary (MWS). It was simultaneously conducted during their regular patrolling and coordination with Brgy. Officials.



7

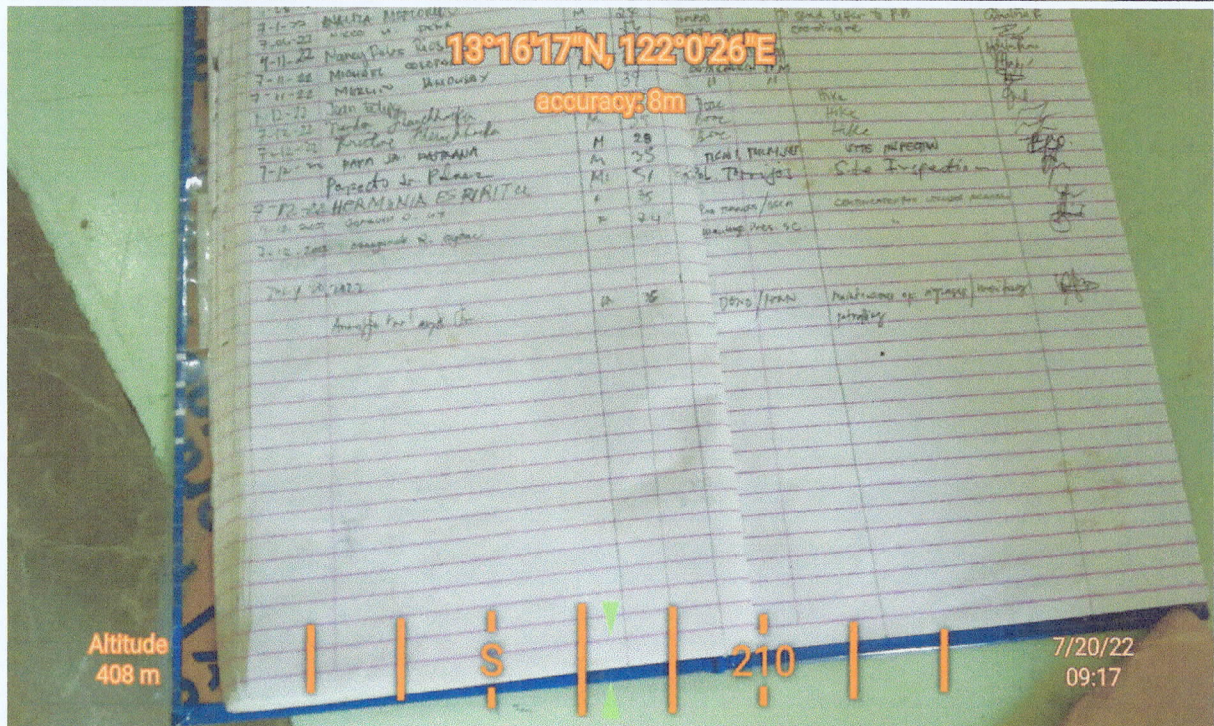


Geotagged photos taken by PAMO field personnel during the monitoring/maintenance of corners demarcated within Marinduque Wildlife Sanctuary (MWS). It was simultaneously conducted during their regular patrolling and coordination with concerned Brgy. Officials.



4






4



Photos taken by PAMO field personnel during the monitoring/maintenance of corners demarcated within Marinduque Wildlife Sanctuary (MWS). It was simultaneously conducted during their regular patrolling.





These photos were taken by PAMO field personnel during the monitoring/maintenance of corners demarcated within Marinduque Wildlife Sanctuary (MWS). It was simultaneously conducted during their regular patrolling and coordination with concerned Brgy. Officials.

