



Republic of the Philippines
Department of Environment and Natural Resources
Provincial Environment and Natural Resources Office
MIMAROPA Region

Bgy. Sta. Monica, Puerto Princesa City, Palawan

E-mail: penropalawan@denr.gov.ph

Telfax No. (048) 433-5638 / (048) 433-5638

Region

September 22, 2022

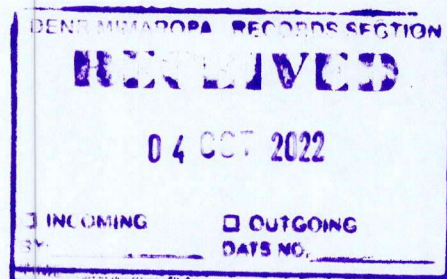
MEMORANDUM

FOR : The Regional Executive Director
DENR MIMAROPA
1515 L&S Bldg., Roxas Blvd.
Ermita, Manila

THRU : The OIC, ARD for Technical Services

FROM : The Provincial Environment and
Natural Resources Officer

SUBJECT : **3RD QUARTER REPORT ON THE PATROLLING ACTIVITIES
UNDER MAINTENANCE AND PROTECTION OF COASTAL
AND MARINE ECOSYSTEMS FOR MALAMPAYA SOUND
PROTECTED LANDSCAPE AND SEASCAPE (MSPLS),
TAYTAY-SAN VICENTE, PALAWAN**



Forwarded is the memorandum dated September 15, 2022 of CENRO Taytay along with the 3rd quarter report on the patrolling activities for Malampaya Sound Protected Landscape and Seascape (MSPLS) that serves as **Means of Verification (MOV)** to the target activity under Management of Coastal and Marine Resources/Areas of Malampaya Sound Protected Landscape and Seascape – Maintenance and Protection – Patrolling.

Report reveals that the PAMO-MSPLS personnel patrolled five (5) sites with a total distance of 139.556 kilometers equivalent to 79,630.636 hectares.

For information and record.



“For the PENRO”

Ronnie B. Gandeza
RONIE B. GANDEZA
DMO IV/OIC-TSD Chief
In charge, Office of the PENRO

DENR-PALAWAN
PENRO-RECORDS
RELEASED
By *dm*
Date: *22-2493*



Republic of the Philippines
Department of Environment and Natural Resources
MIMAROPA Region

COMMUNITY ENVIRONMENT AND NATURAL RESOURCES OFFICE

By the National Highway, Poblacion, Taytay, Palawan 5312

Mobile: 0926-505-9335 TM 0912-171-3889 TNT

Email: cenrotaytay@denr.gov.ph

DENR PENRO
PALAWAN RECORDS
RECEIVED

September 15, 2022

MEMORANDUM

BY: *[Signature]*
DATE: *09-15-2022* *22 8428*

FOR : The Provincial Environment and Natural Resources Officer- Palawan
Sta. Monica, Puerto Princesa City

FROM : The Community Environment and Natural Resources Officer
This jurisdiction

SUBJECT : **3RD QUARTER REPORT ON THE PATROLLING ACTIVITIES
UNDER MAINTENANCE AND PROTECTION OF COASTAL
AND MARINE ECOSYSTEM FOR MALAMPAYA SOUND
PROTECTED LANDSCAPE AND SEASCAPE (MSPLS),
TAYTAY-SAN VICENTE, PALAWAN**

Respectfully forwarding is the memorandum dated September 14, 2022 of Protected Area Superintendent (PASu) Clarissa P. Pador being an accomplishment and **Means of Verification (MoV)** on the target activity for the 3rd quarter CY 2022 on the Maintenance and Protection of Coastal and Marine Ecosystem- Patrolling under 001 Management of Coastal and Marine Resources/Areas of Malampaya Sound Protected Landscape and Seascape (MSPLS), Taytay-San Vicente, Palawan.

Please be informed that PAMO-MSPLS patrolled five (5) sites with a total distance of 139.556 kilometers equivalent to 79,630.636 hectares.

Hence, this Office recommends to the team of Protected Area Management Office (PAMO) of MSPLS, Taytay-San Vicente to strengthen the law enforcement activities through coordination to the Protected Area Management Board (PAMB), Barangay LGU's and other law enforcers group to combat illegal activities.

For his information and record.

DENR CENRO
TAYTAY, PALAWAN
RELEASED

BY: *[Signature]*
DATE: *SEP 15 2022* *2649*

[Signature]
ALAN L. VALLE

Cc: PAMO-MSPLS



Republic of the Philippines
Department of Environment and Natural Resources
MIMAROPA Region
PROTECTED AREA MANAGEMENT OFFICE
MALAMPAYA SOUND PROTECTED LANDSCAPE AND SEASCAPE (MSPLS)
Taytay-San Vicente, Palawan
Barangay Old Guinlo, Taytay, Palawan
Email add: pamomspls@gmail.com/Contact #: 0938-786-3728 (SMART)




September 14, 2022

MEMORANDUM

FOR : The Community Environment and Natural Resources Officer,
Taytay, Palawan

FROM : The Protected Area Superintendent
Malampaya Sound Protected Landscape and Seascape (MSPLS)
Taytay-San Vicente, Palawan

SUBJECT : **3RD QUARTER REPORT ON THE PATROLLING ACTIVITIES
UNDER MAINTENANCE AND PROTECTION OF COASTAL AND
MARINE ECOSYSTEM FOR MALAMPAYA SOUND PROTECTED
LANDSCAPE AND SEASCAPE (MSPLS), TAYTAY-SAN VICENTE,
PALAWAN**



This pertains to the target activity on the Maintenance and Protection of Coastal and Marine Ecosystem (e.g. reduction of threats and enforcement) under 001 Management of Coastal and Marine Resources/Areas of Malampaya Sound Protected Landscape and Seascape (MSPLS), Taytay-San Vicente, Palawan.

Please be informed that for the 3rd quarter of CY 2022, this Office conducted the following activities in relation to the abovementioned subject.

ACTIVITY	ACTION TAKEN
1. Report on the conducted seaborne patrol in the vicinity of Sitio Malaya, Bgy. Banbanan, Taytay, Palawan on June 29, 2022. During the surveillance and monitoring, the team apprehended one (1) unit of motorized banca with two (2) sets of trawl nets with board owned and operated by a certain Mr. Jon Penolio. Likewise, the team patrolled one (1) site with a total of distance of 12.6 kilometers and equivalent to 940.50 hectares.	<ul style="list-style-type: none">• With endorsement to PENRO dated July 18, 2022• With endorsement to CENRO dated July 18, 2022• Posting of 1st Pabatid sa Publiko dated July 18, 25 and August 1, 2022 was served and posted to the concern BLGU.• Continuously conducting the patrol and monitoring within mangroves and marine areas of MSPLS• The apprehended fishing paraphernalia's is temporarily in the custody of FPMS VI/PAMO-MSPLS, Bgy. Old Guinlo, Taytay, Palawan
2. Report on the conducted seaborne patrol and monitoring in the vicinity of Barangay Banbanan, Taytay, Palawan on July 7, 2022. The team recorded and sighted about six (6) to eight (8) motorized boats conducting trawl fishing activity, however no one was caught because the design of the boats used by the trawlers is for racing purposes. Likewise, the team patrolled two (2) sites with a total distance of 38.10 kilometers and equivalent to 490.00 hectares.	<ul style="list-style-type: none">• With endorsement to PENRO dated July 25, 2022• With endorsement to CENRO dated July 20, 2022• Continuously conducting the patrol and monitoring within marine areas of MSPLS
3. Report on the conducted seaborne patrol within the vicinity of ENTMRPA and MSPLS on July 14-15, 2022. The conducted activity is a joint operation between CENRO Taytay personnel, PAMO-ENTMRPA and PAMO-MSPLS. During the monitoring, no illegal activities observed in a two (2) days operation. Likewise, the team patrolled a distance of 76.665 kilometers equivalent to 76,665 hectares starting from the boundary of ENTMRPA and MSPLS until the inner sound of MSPLS.	<ul style="list-style-type: none">• With endorsement to PENRO dated July 25, 2022• With endorsement to CENRO dated July 22, 2022• Continuously conducting the patrol and monitoring within marine areas of MSPLS



Republic of the Philippines
Department of Environment and Natural Resources
MIMAROPA Region

PROTECTED AREA MANAGEMENT OFFICE
MALAMPAYA SOUND PROTECTED LANDSCAPE AND SEASCAPE (MSPLS)
Taytay-San Vicente, Palawan
Barangay Old Guinlo, Taytay, Palawan

Email add: pamomspls@gmail.com/Contact #: 0938-786-3728 (SMART)



4. Report on the apprehended abandoned 25 pcs of Apitong lumber with different dimension and equivalent to 500 board feet at Sitio Dapay, Barangay Banbanan, Taytay, Palawan on July 19, 2022. The apprehended item is considered abandoned for there is no person/individual present in the area nor household. The team patrolled one (1) site with a total distance of 12.19 kilometers equivalent to 2,438.00 hectares.	<ul style="list-style-type: none">• With endorsement to PENRO dated July 25, 2022• With endorsement to CENRO dated July 25, 2022• Posting of 1st to 3rd Pabatid sa Publiko dated July 25, August 1 and August 8, 2022 was served and posted to the concerned barangay.• Continuously conducting the patrol and monitoring within ma marine areas of MSPLS• The apprehended lumber is temporarily in the custody of FPMS VI/PAMO-MSPLS, Bgy. Old Guinlo, Taytay, Palawan
5. Report on the apprehended abandoned 20 pcs Amugis and 1 pc Ipil lumber with equivalent to 208 board feet at Sitio Calapa, Bgy. Banbanan, Taytay, Palawan on July 27, 2022. The apprehended lumber is considered abandoned for there is no person/individual present in the area and there is no claimant after the three (3) consecutive days of posting of Pabatid sa Publiko.	<ul style="list-style-type: none">• With endorsement to PENRO dated August 11, 2022• With endorsement to CENRO dated August 8, 2022• Posting of 1st to 3rd Pabatid sa Publiko dated August 5, 12 and 19, 2022 was served and posted to the concerned barangay.• Continuously conducting the patrol and monitoring within marine areas of MSPLS• The apprehended lumber is temporarily in the custody of FPMS VI/PAMO-MSPLS, Bgy. Old Guinlo, Taytay, Palawan
6. No illegal activities observed in the vicinities of marine areas of MSPLS during the conduct of ground truthing activity of mangroves and seagrass as well as seagrass assessment on August 10, 2022.	<ul style="list-style-type: none">• Continuously conducting the patrol and monitoring within marine areas of MSPLS


Likewise, this Office patrolled five (5) sites with a total distance of 139.556 kilometers equivalent to 79,630.636 hectares.

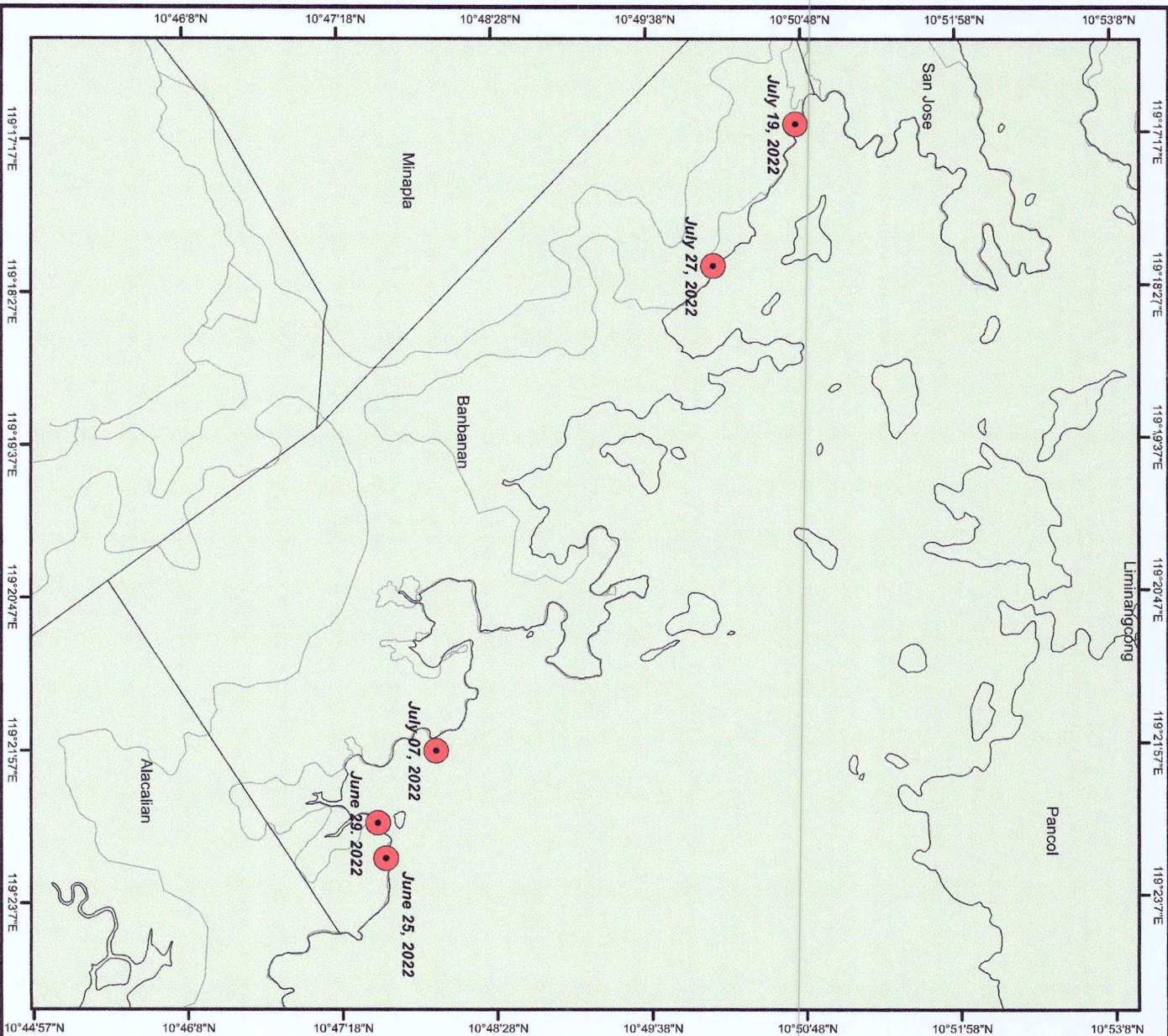
Hence, this Office recommends that the team of Protected Area Management Office (PAMO) of MSPLS, Taytay-San Vicente will strengthened the law enforcement activities through coordination to the Protected Area Management Board (PAMB), Barangay LGU's and other law enforcers group to combat illegal activities.

Attached are the monthly reports covering the period of July 18 to September 14, 2022 with map. This is our **Means of Verification (MOVs)** on the said target activity.

For information and record.


CLARISSA P. PADOR





Republic of the Philippines
 Department of Environment and Natural Resources
 MIMAROPA Region
 PROTECTED AREA MANAGEMENT OFFICE
 MALAMPAYA SOUND PROTECTED LANDSCAPE AND SEASCAPE (MSPLS)
 Taytay, San Vicente, Palawan
 Barangay Old Guinjo, Taytay, Palawan
 Email add: pamomsp@gnail.com/Contact #: 0938-766-3728



LOCATION MAP

SHOWING THE PATROLLED FIVE (5) SITES
 WITH THE TOTAL OF DISTANCE OF
 139,556 KILOMETER OR 79,630 HECTARES
 WITHIN MSPLS VICINITY

SCALE 1:80,000



Projection: Transverse_Mercator

Projected Coordinate System: WGS_1984_UTM_Zone_50N

Legend		LC STATUS	
	APPREHENDED AREAS		Alienable & Disposable
	CENRO TAYTAY JURISDICTION		Forestland
	MSPLS BOUNDARY		UPF
	MSPLS TERRESTRIAL ZONE		

CERTIFICATION

THIS IS TO CERTIFY that this track is within the
 MALAMPAYA SOUND PROTECTED
 LANDSCAPE AND SEASCAPE (MSPLS)
 per Presidential Proclamation No. 342, dated July 12, 2000

Digitized by:

 ROMMEL C. SOLANA
 OFFICE SUPPORT STAFF

Checked/Verified:

 CLARISSA P. PADOR
 For. III/PASu, MSPLS