



Republic of the Philippines  
**Department of Environment and Natural Resources**  
MIMAROPA Region  
PROVINCIAL ENVIRONMENT AND NATURAL RESOURCES OFFICE  
Brgy. Sta. Monica, Puerto Princesa City, Palawan  
Telfax No. (048) 434 - 8791  
Email Add: [penropalawan@denr.gov.ph](mailto:penropalawan@denr.gov.ph)



September 22, 2022

**MEMORANDUM**

**FOR :** The Regional Executive Director  
DENR-Mimaropa, 1515 L & S Bldg.  
Roxas Blvd., Ermita, Manila

**ATTENTION :** The Chief, Surveys and Mapping Division


**FROM :** The Provincial Environment and Natural Resources  
DENR-PENRO Palawan

**SUBJECT :** **LETTER DATED JULY 18, 2022 OF ATTY. JANSEN JONTILA WITH ATTACHED LOT DATA COMPUTATION OF SURVEY PLAN AL-0403-0003-Gni (Vs) OF DALISAM-GOMEZ FAMILY**

We are respectfully endorsing the attached memorandum of CENRO Taytay, Palawan and a copy of letter from Atty. Jansen I. Jontila, Provincial Officer, National Commission on Indigenous Peoples, Provincial Office, Sta. Monica, Puerto Princesa City, Palawan with enclosures, requesting for projection verification and certification whether or not Survey Plan AL-0403-0003, Gni (Vs), situated at 7So. Kawa-kawa, Brgy. Corong-corong, El Nido, Palawan, overlaps with titled properties or previously approved surveys.

For consideration.

**FOR THE PENRO:**

  
**RONIE B. GANDEZA**  
OIC-TSD/Office In-Charge

*Copy furnished:*  
Atty. JANSEN JONTILA  
NCIP, Provincial Office  
Sta. Monica Heights, Puerto Princesa City, Palawan

REF. NO. 2022-8427

DENR-PALAWAN  
PENRO-RECORDS  
**RELEASED**  
By Glace  
Date: 28 SEP 2022 EN 22-2512





Republic of the Philippines  
Department of Environment and Natural Resources  
**Region IV- MIMAROPA**  
**COMMUNITY ENVIRONMENT AND NATURAL RESOURCES OFFICE**  
5312 Taytay, Palawan  
e-mail ad: [cenrotaytay@denr.gov.ph](mailto:cenrotaytay@denr.gov.ph)  
Contact Nos. 0912 171 3889 (S)/0917 158 9399 (G)

September 13, 2022

**MEMORANDUM**

**FOR :** The Regional Executive Director  
DENR MIMAROPA Region  
L&S Bldg., Roxas Blvd., Ermita, Manila

**Attention :** The Chief, Surveys and Mapping Division

**THRU :** The Provincial Environment and  
Natural Resources Officer  
@ Sta. Monica, Puerto Princesa City

**FROM :** The Community Environment and  
Natural Resources Officer  
Taytay-El Nido, Palawan


**SUBJECT :** **LETTER DATED JULY 18, 2022 OF ATTY. JANSEN JONTILA  
WITH ATTACHED LOT DATA COMPUTATION OF SURVEY  
PLAN AL-0403-0003-Gni(Vs) OF DALISAM-GOMEZ FAMILY**

Respectfully forwarding the above subject for projection verification and issuance of certification whether or not this plan AL-0403-0003-Gni(Vs) at Sitio Kawa-kawa, Barangay Corong-corong, El Nido, Palawan of Dalisam-Gomez family overlaps with other approved surveys.


For information and further instruction.

  
**ALAN L. VALLE**

DENR PENRO  
PALAWAN RECORDS  
RECEIVED

BY:   
DATE: 09-14-2022-22-8427

DENR CENRO  
TAYTAY, PALAWAN  
RELEASED

BY:   
DATE: SEP 13 2022 2638





Republic of the Philippines  
**OFFICE OF THE PRESIDENT**  
**NATIONAL COMMISSION ON INDIGENOUS PEOPLES**  
**PROVINCIAL OFFICE**

Beside Barangay Hall, Santa Monica Heights, Puerto Princesa City,  
Palawan

July 18, 2022

**MR. FELIZARDO B. CAYATOC**  
PENRO  
DENR-PENRO  
Santa Monica, Puerto Princesa City

DENR PENRO  
PALAWAN RECORDS  
**RECEIVED**

BY: *[Signature]*  
DATE: 07-19-2022 ON 22-0543

Sir:

Good day!

Please see attached copy of survey plan AL-0403-0003-Gni(Vs) of the ancestral land (AL) of Dalisam-Gomez Family of Tagbanua-Tandulanen ICCs. of So. Kawa-Kawa, Barangay Corong-Corong, El Nido, Palawan with corresponding lot data computation sheets and DENR certification of reference monument, for projection verification and issuance of certification whether or not the said survey overlaps with titled properties or previously approved surveys.

Thank you.

For your favorable action.

Very truly yours.

*[Signature]*  
**ATTY. JANSEN I. JONTILA**  
Provincial Officer *[Signature]*

ALL PALAWAN P.O.  
**RELEASED**  
DATE: 7/18/22  
BY: *[Signature]*





Republic of the Philippines  
Department of Environment and Natural Resources  
**MIMAROPA Region**

25 MAY 2022

**FELIZARDO B. CAYATOC**  
PENR Officer  
Palawan



Dear PENRO Cayatoc:


This has reference with your memorandum dated May 5, 2022 requesting for Geographic Position and Plane Coordinates of tie points not available in your records on file.

Please find hereunder data of GPPC Stations with blank information in the attached Certification of Survey Data prepared by Engr. Donna Belle E. Luengo and duly noted by you, to wit:

STATION	LATITUDE	LONGITUDE	NORTHINGS	EASTINGS
CAD-1037-D, El Nido Cadastre, Palawan BLLM No. 1	11-10-50.267	119-23-23.440	1,236,453.725	597,189.207
PLS-31, Bacuit Public Land Subd., Palawan BLLM No. 1	11-15-58.827	119-33-43.673	1,245,748.330	616,008.790
Bo. Sibaltan, Palawan BLLM No. 1	11-15-52.827	119-33-13.673	31,840.950	38,77.840
Lio, Municipality of Palawan BLBM No. 2	11-10-38.720	119-24-24.059	22,189.460	21,100.800
PLS-31, Bacuit Public Land Subd., Palawan BLLM No. 2	11-93-25.683	119-29-24.315	20,181.040	20,915.00
Municipality of Bacuit, Palawan BLBM No. 2	11-09-33.352	119-24-17.936	20,181.040	20915.00

Thank you.

Very truly yours,

  
**JOCELYN A. SARILE**  
Chief, Survey & Control Section/ LAMS Coordinator  
DENR MIMAROPA



Address, if not same location of land

Quadrangle

L.R.C. No.

LOT DATA COMPUTATION															
Sta	Occ	AZIMUTH		DISTANCE	Latitude (+/-)	Departure (+/-)	COORDINATES		LINE	Latitude	Departure	DMD	BEARING		PDA
		D	M				NORTHINGS	EASTINGS					Corner Description	DISTANCE	
BLM-1, CAD 1037-D							1238463.710	697189.207	TP-1	-3413.500	1259.513		S 20 - 15 E	3638.45	
	1		Cor. 1				1233040.210	598448.720							
	2		Cor. 2				1232667.010	598652.830	1-2	-373.200	204.110	204.110	S 28 - 41 E	425.37	-76173.852
	3		Cor. 3				1232328.610	598607.150	2-3	-338.400	-45.680	362.540	S 7 - 41 W	341.47	-122683.536
	4		Cor. 4				1232325.280	598603.570	3-4	-3.330	-3.580	313.280	S 47 - 4 W	4.89	-1043.222
	5		Cor. 5				1232263.830	598276.020	4-5	-61.450	-327.550	-17.850	S 79 - 22 W	333.26	1096.883
	6		Cor. 6				1232220.400	598277.100	5-6	-43.430	1.080	-344.320	S 1 - 25 E	43.44	14953.818
	7		Cor. 7				1232207.350	598271.720	6-7	-13.050	-5.380	-348.620	S 22 - 24 W	14.12	4549.491
	8		Cor. 8				1232139.620	598271.840	7-8	-67.730	0.120	-353.880	S 0 - 6 E	67.73	23968.292
	9		Cor. 9				1232236.430	598222.930	8-9	96.810	-48.910	-402.670	N 26 - 48 W	108.46	-38982.483
	10		Cor. 10				1232350.890	598116.750	9-10	114.460	-106.180	-557.760	N 42 - 51 W	156.13	-63841.210
	11		Cor. 11				1232389.140	598100.030	10-11	38.250	-16.720	-680.660	N 23 - 37 W	41.74	-26035.245
	12		Cor. 12				1232393.260	598029.320	11-12	4.120	-70.710	-768.090	N 86 - 40 W	70.83	-3164.531
	13		Cor. 13				1232412.350	597990.320	12-13	19.090	-39.000	-877.800	N 63 - 55 W	43.42	-16757.202
	14		Cor. 14				1232513.190	597954.940	13-14	100.840	-35.380	-952.180	N 19 - 20 W	106.87	-96017.831
	15		Cor. 15				1232591.600	597941.430	14-15	78.410	13.510	-1001.070	N 9 - 47 W	79.57	-78453.699

Lot 870, Cad. 1037-D,  
El Nido Cadastre



DALISAM-GOMEZ FAMILY

CORONG CORONG

Barangay

MC DENNIZ G. MAGPALI

EL NIDO

Municipality/ City

Geodetic Engineer

C.M

Province 'N

Palawan

LUZON

Island

Given Name

Sur. Sym. & No.

Lot No.

Date Surveyed

AL-0403-0003-Gni(Vs)

Sheet

JUNE 23 - JULY 4, 2022

Surf. Sym. & No.

Lot No.

Date Surveyed

Surf. Sym. & No.

Lot No.

LOT DATA COMPUTATION															
Sta	Sta Occ	AZIMUTH		DISTANCE (m.)	Latitude (+/-)	Departure (+/-)	COORDINATES		LINE Corner Description	Latitude	Departure	DMD	BEARING		PDA
		D	M				NORTHINGS	EASTINGS					DISTANCE	DISTANCE	
	16		Cor. 16				1232678.770	597937.800	15-16	87.170	-3.630	-810.050	2940.482	N 2 - 23 W 87.25	-88757.366
	17		Cor. 17				1232775.150	597948.850	16-17	96.380	11.050	-626.500	-6922.825	N 6 - 32 E 97.01	-97419.940
	18		Cor. 18				1232712.770	598119.120	17-18	-62.380	170.270	-592.500	-100884.975	S 69 - 53 E 181.34	51742.339
	19		Cor. 19				1232681.980	598157.540	18-19	-30.790	38.420	-685.670	-26343.441	S 51 - 17 E 49.24	19113.816
	20		Cor. 20				1232651.370	598204.860	19-20	-30.610	47.320	-747.070	-35351.352	S 57 - 6 E 56.36	16377.574
	21		Cor. 21				1232637.900	598249.930	20-21	-13.470	45.070	-791.150	-35657.131	S 73 - 22 E 47.04	5962.496
	22		Cor. 22				1232682.330	598300.600	21-22	44.430	50.670	-760.190	-38518.827	N 48 - 45 E 67.39	-15413.211
	23		Cor. 23				1232737.840	598330.090	22-23	55.510	29.490	-660.250	-19470.773	N 27 - 59 E 62.86	-14807.293
	24		Cor. 24				1232759.710	598331.920	23-24	21.870	1.830	-582.870	-10666.652	N 4 - 47 E 21.95	-5148.854
	25		Cor. 25				1232875.890	598258.530	24-25	116.180	-73.390	-444.820	32645.340	N 32 - 17 W 137.42	-35666.098
	26		Cor. 26				1232908.760	598269.100	25-26	32.870	10.570	-295.770	-3126.289	N 17 - 50 E 34.53	-12155.655
	27		Cor. 27				1232875.880	598323.110	26-27	-32.880	54.010	-295.780	-15975.078	S 58 - 40 E 63.23	10035.962
	1		Cor. 1				1233040.210	598448.720	27-1	164.330	125.610	-164.330	-20641.491	N 37 - 24 E 206.84	-20641.491