



Republic of the Philippines
Department of Environment and Natural Resources
MIMAROPA Region
Provincial Environment and Natural Resources Office

September 28, 2022

MEMORANDUM

FOR : The Regional Executive Director
MIMAROPA Region

FROM : The In-Charge, Office of the PENRO
Oriental Mindoro


SUBJECT : **SUBMISSION OF REPORTS ON THREATS OBSERVED
DURING PATROLLING AND ACTIONS TAKEN TO
ADDRESSED THE THREATS**



Forwarded is the report of CENRO Socorro regarding the threats addressed during patrolling from August 16 to September 15, 2022 including actions taken that is regularly synced to the SMART server.

For information and reference.


ALMA E. GIBE



DENRPENR02210000001



Republic of the Philippines
Department of Environment and Natural Resources
MIMAROPA Region
Community Environment and Natural Resources Office

September 15, 2022

MEMORANDUM

FOR : The Regional Executive Director
THRU : The In-Charge, Office of the PENRO
FROM : The CENR Officer
SUBJECT : **SUBMISSION OF REPORTS ON THREATS OBSERVED DURING PATROLLING AND THE ACTIONS TAKEN TO ADDRESSED THE THREATS**

DENR-MIMAROPA REGION	
PROVINCIAL ENVIRONMENT AND NATURAL RESOURCES OFFICE	
ORIENTAL MINDORO	
PENRO TRACKING NO.	
RECEIVED BY:	<i>[Signature]</i>
DATE	SEP 20 2022
TIME	

Respectfully forwarding the reports on the threats observed during patrolling and the actions taken to address the threats from August 16, 2022 to September 15, 2022.

Please be informed that addressing of threats and synching to the Lawin system server were done at least once a month.

For information and record.

[Signature]
RODEL M. BOYLES



September 15, 2022

MEMORANDUM

FOR : The CENR Officer

THRU : The DMO IV
The Chief, MES
The Unit Head, Enforcement Unit

FROM : The Lawin Data Manager

SUBJECT : **SUBMISSION OF REPORTS ON THREATS OBSERVED DURING PATROLLING AND THE ACTIONS TAKEN TO ADDRESS THE THREATS**

Respectfully submitting the list of threats observed during patrolling from August 16, 2022 to September 15, 2022 and the actions taken to address the said threats.

Please be informed that the list of threats were generated thru the Lawin Forest Biodiversity Protection System's Query and Entity features/functions while the actions to the reported threats were based on the patrol reports being submitted by patrollers. Also, addressing of threats and synching were performed at least once a month.

Attached are the patrol reports submitted by Lawin patrollers.

For information and further instruction, if any.


ADRIAN V. CATUD

NO.	OBSERVED THREATS	ACTIONS TAKEN						STATUS OF THREATS
		MAIN RESPONSE						
1	Annual and Perennial Farming # 1100	Coordination with LGU/concerned agency	None					
2	Garbage # 101	Garbage cleanup	Coc					
3	Annual and Perennial Farming # 1104	Coordination with LGU/concerned agency	Addressed	Addressed	Addressed			
4	Annual and Perennial Farming # 1096	Coordination with LGU/concerned agency	Addressed	Addressed	Addressed			
5	Annual and Perennial Farming # 1111	Coordination with LGU/concerned agency	Addressed	Addressed	Addressed			
6	Garbage # 100	Garbage cleanup	Addressed	Addressed	Addressed			
7	Landslide # 35	Coordination with LGU/concerned agency	Addressed	Addressed	Addressed			
8	Annual and Perennial Farming # 1105	Coordination with LGU/concerned agency	Addressed	Addressed	Addressed			
9	Annual and Perennial Farming # 1115	Coordination with LGU/concerned agency	Addressed	Addressed	Addressed			
10	Annual and Perennial Farming # 1107	Coordination with LGU/concerned agency	Addressed	Addressed	Addressed			
11	Invasive Species # 101	Coordination with LGU/concerned agency	Addressed	Addressed	Addressed			
12	Annual and Perennial Farming # 1109	Coordination with LGU/concerned agency	Addressed	Addressed	Addressed			
13	Invasive Species # 102	Coordination with LGU/concerned agency	Addressed	Addressed	Addressed			
14	Annual and Perennial Farming # 1101	Coordination with LGU/concerned agency	Addressed	Addressed	Addressed			
15	Annual and Perennial Farming # 1114	Coordination with LGU/concerned agency	Addressed	Addressed	Addressed			
16	Annual and Perennial Farming # 1117	Coordination with LGU/concerned agency	Addressed	Addressed	Addressed			
17	Annual and Perennial Farming # 1097	Coordination with LGU/concerned agency	Addressed	Addressed	Addressed			
18	Annual and Perennial Farming # 1102	Coordination with LGU/concerned agency	Addressed	Addressed	Addressed			
19	Annual and Perennial Farming # 1110	Coordination with LGU/concerned agency	Addressed	Addressed	Addressed			
20	Annual and Perennial Farming # 1098	Coordination with LGU/concerned agency	Addressed	Addressed	Addressed			
21	Annual and Perennial Farming # 1116	Coordination with LGU/concerned agency	Addressed	Addressed	Addressed			
22	Annual and Perennial Farming # 1099	Coordination with LGU/concerned agency	Addressed	Addressed	Addressed			
23	Annual and Perennial Farming # 1112	Coordination with LGU/concerned agency	Addressed	Addressed	Addressed			
24	Garbage # 102	Garbage cleanup	Addressed	Addressed	Addressed			
25	Invasive Species # 99	Coordination with LGU/concerned agency	Addressed	Addressed	Addressed			
26	Cutting of Trees # 40	Coordination with LGU/concerned agency	Addressed	Addressed	Addressed			
27	Annual and Perennial Farming # 1108	Coordination with LGU/concerned agency	Addressed	Addressed	Addressed			
28	Annual and Perennial Farming # 1113	Coordination with LGU/concerned agency	Addressed	Addressed	Addressed			
29	Invasive Species # 100	Coordination with LGU/concerned agency	Addressed	Addressed	Addressed			
30	Annual and Perennial Farming # 1103	Coordination with LGU/concerned agency	Addressed	Addressed	Addressed			
31	Annual and Perennial Farming # 1106	Coordination with LGU/concerned agency	Addressed	Addressed	Addressed			
32	Invasive Species # 103	Coordination with LGU/concerned agency	Addressed	Addressed	Addressed			



Republic of the Philippines
Department of Environment and Natural Resources
MIMAROPA Region
Community Environment and Natural Resources Office

9/12/22

MEMORANDUM

FOR : The CENR Officer
THRU : The, Chief MES
ATTENTION: The, Lawin Data Manger
FROM : LAWIN Patrollers
SUBJECT : REPORT ON THE CONDUCTED LAWIN PATROLLING

DENR - CENRO	
PASIG SORRO, ORIENTAL MINDORO	
DOC. #	
RECEIVED	RELEASED
BY	
DATE 2 SEP 2022	DATE:
TIME:	TIME:

Respectfully submitting the report on the conducted Lawin patrolling at
PA area, NLUP Brig. Urdaneta, Victoria, Oriental Mindoro.

Please be informed that we patrolled a total of 6.12 kms.

For his information and further instruction.

Armando D. Cabungcal
FR

Herrick A. Jurado
FR

Julius Montanilla
FR

Rhona L. Lirio
FR



Republic of the Philippines
Department of Environment and Natural Resources
MIMAROPA Region
Community Environment and Natural Resources Office

Date and Time of Patrolling	8:45 AM Sept 6, 2022	Date and time the Report is submitted		Date and Time Received by the Office		Date and Time Received by the Lawin Data Manager	
PATROLLERS		OBSERVATION(S) (Threats Observed)			Level of Response (Check as many as needed)		
Armando D. Cabanogal Herivel A. Javado Julius Fontanilla Rhona C. Liwag		(1) Annual and Perennial Farming			<input checked="" type="checkbox"/> OL1 <input type="checkbox"/> OL2 <input type="checkbox"/> OL3 <input type="checkbox"/> OL1 <input type="checkbox"/> OL2 <input type="checkbox"/> OL3 <input type="checkbox"/> OL1 <input type="checkbox"/> OL2 <input type="checkbox"/> OL3 <input type="checkbox"/> OL1 <input type="checkbox"/> OL2 <input type="checkbox"/> OL3		
ACTION(S) TAKEN ON CYBERTRACKER (Check as many as needed)		ADDITIONAL INFORMATION (on cyber tracker recorded threat/s)		ACTION(S) TAKEN AFTER PATROLLING (Check only one or two)		ADDITIONAL INFORMATION (on actions taken after patrolling)	
<input checked="" type="checkbox"/> Documented Only <input type="checkbox"/> Warning Given <input type="checkbox"/> Education <input type="checkbox"/> Apprehended <input type="checkbox"/> Collected <input type="checkbox"/> Dismantled or Destroyed <input type="checkbox"/> Arrest Made <input type="checkbox"/> Unsuccessful Pursuit		Date of Action Conducted: Sept. 06, 2022 Place where action is conducted: PA-NLNP, Baya-Udabatah Victoria Or. N/A No. of participants (if education): N/A No. of Apprehended individuals: N/A No. of garbage sacks collected: N/A		<input type="checkbox"/> Admin Proceedings <input checked="" type="checkbox"/> Coordination <input type="checkbox"/> Development Project <input type="checkbox"/> Education <input type="checkbox"/> Garbage Cleanup <input type="checkbox"/> Invasive Species removal <input type="checkbox"/> Prosecution <input type="checkbox"/> Policy Formulation <input type="checkbox"/> Wildlife Rescue		After patrolling we coordinated with the Baya official of Udabatah regarding the threats we encountered. They proposed to us if there are illegal activities happened in their area as part of PA-NLNP they will coordinate with the DENR-personnel.	




Republic of the Philippines
Department of Environment and Natural Resources
MIMAROPA Region
Community Environment and Natural Resources Office

GROUP PHOTO (GEO-TAGGED)



GEO-TAGGED PHOTOS SHOWING THE OBSERVED THREATS:



GEOTAGGED PHOTOS SHOWING THE ACTION(S) TAKEN IN RELATION TO THE OBSERVED THREAT(S):



Pasi II, Socorro, Oriental Mindoro
Email: denrcenosocorro@gmail.co



Republic of the Philippines
Department of Environment and Natural Resources
MIMAROPA Region
Community Environment and Natural Resources Office

September 12, 2022

MEMORANDUM

FOR : The CENR Officer
THRU : The, Chief MES
ATTENTION: The, Lawin Data Manger
FROM : LAWIN Patrollers
SUBJECT : **REPORT ON THE CONDUCTED LAWIN PATROLLING**

Respectfully submitting the report on the conducted Lawin patrolling at Barangay Loyal, Victoria, Oriental Mindoro.


Please be informed that we patrolled a total of _____ kms.


Nagsagawa kami ng pagpapatrol / Lawin Patrolling sa Barangay Loyal noong nakaraang Setyembre 08, 2022. Sinimulan namin ang aktibidad sa pakikipag-ugnayan sa mga opisyal ng Barangay tungkol sa aming gagawing pagpapatrol. Sa aming pagpapatrol may mga threats kaming naobserbahan tulad ng Annual and Perennial Farming, Typhoon Related Damage at Landslide and Mudslide. Sa kabuuan, naging maayos at ligtas naman ang aming ginawang aktibidad at wala kaming nakitang anumang ilegal na gawain sa lugar.


Bilang aksyon sa aming ginawang pagpapatrol nakipag-ugnayan ulit kami sa Barangay at ipinaalam namin ang aming mga obserbasyon sa kanilang lugar.


For his information and further instruction.



REYMAR R. GUNDAI


RHONA C. LIWAG


LEVELITA A. ERLANO


JULIUS FONTANILLA


MEYNARD A. MINISTERIO


ROBEYN M. CORPUZ


ERMAN GERANGCA



Republic of the Philippines
Department of Environment and Natural Resources
MIMAROPA Region
Community Environment and Natural Resources Office



Date and Time of Patrolling	September 08, 2022	Date and time the Report is submitted	September 12, 2022	Date and Time Received by the Office	Date and Time Received by the Lawin Data Manager
PATROLLERS					
OBSERVATION(S) (Threats Observed)		Level of Response (Check as many as needed)			
(1) Annual and Perennial Farming (2) Typhoon Related Damage (3) Landslide and Mudslide (4) (5)		<input type="checkbox"/> E <input type="checkbox"/> L1 <input type="checkbox"/> L2 <input checked="" type="checkbox"/> L3 <input type="checkbox"/> E <input type="checkbox"/> L1 <input type="checkbox"/> L2 <input checked="" type="checkbox"/> L3 <input type="checkbox"/> E <input type="checkbox"/> L1 <input type="checkbox"/> L2 <input checked="" type="checkbox"/> L3 <input type="checkbox"/> E <input type="checkbox"/> L1 <input type="checkbox"/> L2 <input type="checkbox"/> L3 <input type="checkbox"/> E <input type="checkbox"/> L1 <input type="checkbox"/> L2 <input type="checkbox"/> L3			
ACTION(S) TAKEN ON CYBERTRACKER (Check as many as needed)		ADDITIONAL INFORMATION (on cyber tracker recorded threat s)		ACTION(S) TAKEN AFTER PATROLLING (Check only one or two)	
<input checked="" type="checkbox"/> Documented Only <input type="checkbox"/> Warning Given <input type="checkbox"/> Education <input type="checkbox"/> Apprehended <input type="checkbox"/> Collected <input type="checkbox"/> Dismantled or Destroyed <input type="checkbox"/> Arrest Made <input type="checkbox"/> Unsuccessful Pursuit		Date of Action Conducted: <u>September 08, 2022</u> Place where action is conducted: <u>Barangay Loyal, Victoria</u> No. of participants (if education): <u>N/A</u> No. of Apprehended individuals: <u>N/A</u> No. of garbage sacks collected: <u>N/A</u>		<input type="checkbox"/> Admin Proceedings <input checked="" type="checkbox"/> Coordination <input type="checkbox"/> Development Project <input type="checkbox"/> Education <input type="checkbox"/> Garbage Cleanup <input type="checkbox"/> Invasive Species removal <input type="checkbox"/> Prosecution <input type="checkbox"/> Policy Formulation <input type="checkbox"/> Wildlife Rescue	
				Bilang karagdagan opinionon mas mabuting ipagpatuloy ang regular na pagmomonitor at pagpapahal sa lugar upang maiwasan ang anumang ilegal na gawain sa lugar.	



GROUP PHOTO (GEO-TAGGED)



GEO-TAGGED PHOTOS SHOWING THE OBSERVED THREATS: (Best Four)



GEO-TAGGED PHOTOS SHOWING THE ACTION(S) TAKEN IN RELATION TO THE OBSERVED THREAT(S): (Best Two)





Republic of the Philippines
Department of Environment and Natural Resources
MIMAROPA Region
Community Environment and Natural Resources Office

Sept 12, 2022

MEMORANDUM

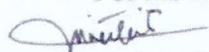
FOR : The CENR Officer
THRU : The, Chief MES
ATTENTION: The, Lawin Data Manger
FROM : LAWIN Patrollers
SUBJECT : **REPORT ON THE CONDUCTED LAWIN PATROLLING**


Respectfully submitting the report on the conducted Lawin patrolling at Barangay San Cristobal, Victoria, Oriental Mindoro.

Please be informed that we patrolled a total of _____ kms.

September 07, 2022. Araw ng Martes sa ganap na alaw 7 ng umaga nagtungo kami sa Barangay San Cristobal, Victoria Or Mdo. Na kong saan dito kami mag sasagawa ng pagpapatrolyo o Lawin Patrolling sa nasa bing lugar. Nagpaalam kami at nagtungo sa kanilang Barangay upang sa ganun ay malaya kaming makapag Patrol sa lugar. Sa aming pagpapatrol nakita naming ang mga threat sa lugar. Typhoon Related Damage, Landslide and Mudslide. Annual Recennial Farming at Invasive species. kong kayat sa pagtatapos ng aming pagpapatrolyo sa nasabing lugar ay agad naming pina-abot sa Barangay ang mga threat naming nakita sa kanilang nasasa kupang lugar. At pina-abot din naming sa Barangay ang patungkol sa mga ipinagbabawal na elligal na gawain.

For his information and further instruction.



MEYNARD A. MINESTERIO


JERNEL J. LUIS


ROBEYLA M. CORPUZ


ROLAND M. TABABEIR


ERMAN J. GERONGCA


RENDON D. TALAGTAG



Republic of the Philippines
Department of Environment and Natural Resources
MIMAROPA Region
Community Environment and Natural Resources Office


Date and Time of Patrolling	September 7, 2022	Date and time the Report is submitted	September 12, 2022	Date and Time Received by the Office		Date and Time Received by the Lawin Data Manager	
PATROLLERS	OBSERVATION(S) (Threats Observed)						
Blond Rodriguez Rendon Talavera Lorenz L. Lopez Jenel L. Linares Miguel L. Linares Rommel Linares	(1) ACTION RELATED DENR (2) CONSIDER AND INCLUDE (3) ANNUAL PERMANENT FACTING (4) INVASIVE SPECIES (5)						
ACTION(S) TAKEN ON CYBERTRACKER (Check as many as needed)	ADDITIONAL INFORMATION (on cyber tracker recorded threat s)		ACTION(S) TAKEN AFTER PATROLLING (Check only one or two)		ADDITIONAL INFORMATION (on actions taken after patrolling)		
<input checked="" type="checkbox"/> Documented Only <input type="checkbox"/> Warning Given <input type="checkbox"/> Education <input type="checkbox"/> Apprehended <input type="checkbox"/> Collected <input type="checkbox"/> Dismantled or Destroyed <input type="checkbox"/> Arrest Made <input type="checkbox"/> Unsuccessful Pursuit	Date of Action Conducted: <u>September 7, 2022</u> Place where action is conducted: <u>Bay San Gabriel, Victoria Dr. Maricao</u>		<input type="checkbox"/> Admin Proceedings <input checked="" type="checkbox"/> Coordination <input type="checkbox"/> Development Project <input type="checkbox"/> Education <input type="checkbox"/> Garbage Cleanup <input type="checkbox"/> Invasive Species removal <input type="checkbox"/> Prosecution <input type="checkbox"/> Policy Formulation <input type="checkbox"/> Wildlife Rescue		So ang pagpapalathok sa nagbabayag lugar ay walang namamang karaming karaming na gumagawa ng illegal. Tula ng pagpapalathok ng pangkalahat sa ilog.		
	No. of participants (if education): <u>N/A</u>						
	No. of Apprehended individuals: <u>N/A</u>						
	No. of garbage sacks collected: <u>N/A</u>						




GROUP PHOTO (GEO-TAGGED)



GEO-TAGGED PHOTOS SHOWING THE OBSERVED THREATS: (Best Four)



GEO-TAGGED PHOTOS SHOWING THE ACTION(S) TAKEN IN RELATION TO THE OBSERVED THREAT(S): (Best Two)





Republic of the Philippines
Department of Environment and Natural Resources
MIMAROPA Region
Community Environment and Natural Resources Office

Sept. 12, 2022

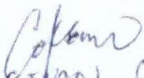
MEMORANDUM


FOR : The CENR Officer
THRU : The, Chief MES
ATTENTION: The, Lawin Data Manger
FROM : LAWIN Patrollers
SUBJECT : **REPORT ON THE CONDUCTED LAWIN PATROLLING**


Respectfully submitting the report on the conducted Lawin patrolling at
Brgy. Dulangan 3, 10HCO, Oriental Mindoro.

Please be informed that we patrolled a total of _____ kms.

September 07, 2022 kami ay nagpatrol sa brgy. Dulangan 3 Baco Oriental mdo. Sa aming pagtatol sa lugar nakita namin ang mga ilang threats tulad ng pagkasira ng mga puno (pests and diseases, animal and perminial farming). Sa pag area namin sa lugar kami ay nakipag ugnayan sa ilang tao sa nasabing lugar. At sa patuloy namin paglalawing o pagpatrol ay wala naman kami nakita mga illegal na gawain sa nasabing lugar.
For his information and further instruction.


CRISTIAN CELEMEN


MONETTE LUNDAY


MICHAEL LOPEZ



Republic of the Philippines
Department of Environment and Natural Resources
MIMAROPA Region
Community Environment and Natural Resources Office

Date and Time of Patrolling	Date and time the Report is submitted	Date and Time Received by the Office	Date and Time Received by the Lawin Data Manager
Sept. 07, 2022	Sept. 12, 2022		
PATROLLERS	OBSERVATION(S) (Threats Observed)	Level of Response (Check as many as needed)	ADDITIONAL INFORMATION (on actions taken after patrolling)
MANCABING CRISTIAN MICHTEL	(1) ANNUAL CD PERSONAL PATROLLING (2) PESTS & DISEASES (3) (4) (5)	<input type="checkbox"/> OE <input type="checkbox"/> LI <input type="checkbox"/> L2 <input checked="" type="checkbox"/> L3 <input type="checkbox"/> OE <input type="checkbox"/> LI <input type="checkbox"/> L2 <input checked="" type="checkbox"/> L3 <input type="checkbox"/> OE <input type="checkbox"/> LI <input type="checkbox"/> L2 <input type="checkbox"/> L3 <input type="checkbox"/> OE <input type="checkbox"/> LI <input type="checkbox"/> L2 <input type="checkbox"/> L3 <input type="checkbox"/> OE <input type="checkbox"/> LI <input type="checkbox"/> L2 <input type="checkbox"/> L3	Kani' ay nagtathang. tanong sa ilang mamamayan doon, kung may nakata silang may illegal na gamit sa mga...
ACTION(S) TAKEN ON CYBERTRACKER (Check as many as needed)	ADDITIONAL INFORMATION (on cyber tracker recorded threat s)	ACTION(S) TAKEN AFTER PATROLLING (Check only one or two)	
<input checked="" type="checkbox"/> Documented Only <input type="checkbox"/> Warning Given <input type="checkbox"/> Education <input type="checkbox"/> Apprehended <input type="checkbox"/> Collected <input type="checkbox"/> Dismantled or Destroyed <input type="checkbox"/> Arrest Made <input type="checkbox"/> Unsuccessful Pursuit	Date of Action Conducted: Sept. 09 2022 Place where action is conducted: Brgy. Bulungan 9 BAGO CENESAN RD No. of participants (if education): N/A No. of Apprehended individuals: N/A No. of garbage sacks collected: N/A	<input type="checkbox"/> Admin Proceedings <input checked="" type="checkbox"/> Coordination <input type="checkbox"/> Development Project <input type="checkbox"/> Education <input type="checkbox"/> Garbage Cleanup <input type="checkbox"/> Invasive Species removal <input type="checkbox"/> Prosecution <input type="checkbox"/> Policy Formulation <input type="checkbox"/> Wildlife Rescue	



Republic of the Philippines
Department of Environment and Natural Resources
MIMAROPA Region
Community Environment and Natural Resources Office

GROUP PHOTO (GEO-TAGGED)



GEO-TAGGED PHOTOS SHOWING THE OBSERVED THREATS: (Best Four)



GEO-TAGGED PHOTOS SHOWING THE ACTION(S) TAKEN IN RELATION TO THE OBSERVED THREAT(S): (Best Two)



Pasi II, Socorro, Oriental Mindoro
Email: cenrosocorro@denr.gov.ph



Republic of the Philippines
Department of Environment and Natural Resources
MIMAROPA Region
Community Environment and Natural Resources Office

September 12, 2022

MEMORANDUM

FOR : The CENR Officer
THRU : The, Chief MES
ATTENTION: The, Lawin Data Manger
FROM : LAWIN Patrollers
SUBJECT : **REPORT ON THE CONDUCTED LAWIN PATROLLING**

Respectfully submitting the report on the conducted Lawin patrolling at
Barangay Tacligan, Seri Teodoro, Oriental Mindoro.

Please be informed that we patrolled a total of _____ kms.

Kame po ~~sa~~ nakipag aganyan sa sa Barangay
tacligan upang magsagawa ng pagpapatrol sa nasabing
Barangay, kaya po tacligan ang napilitanamin
pagpatrolan, o paglawinan. yun po ang nakita naman
sa Lucus, (map) - Ayun po sa aming pagpapatrol
wala namay po kame nakitang anumang ilegal
na gawain sa tabing dagat o ilegal na panghuhuli
ng estu, maliban po sa mga Battery o resort ng
nasatabing dagat na at mga puno ng niyog at manga
na naka-tumbal sa tubig dagat at ilang Basuga
na nasatabi

For his information and further instruction.

Gerald Montenegro R.
FPO

CRISTAN CELEMEN
FPO

MICHEL A. LOPEZ
FPO



Republic of the Philippines
Department of Environment and Natural Resources
MIMAROPA Region
Community Environment and Natural Resources Office

Date and Time of Patrolling	Date and time the Report is submitted	9-12-2022	Date and Time Received by the Office	Date and Time Received by the Lawin Data Manager
PATROLLERS				
Gwendy mendoza Christian celamat merkel Lopez				
OBSERVATION(S) (Threat's Observed)				
(1) Garbage (2) typhoon-related threats (3) survival and personal learning (4) (5)				
ACTION(S) TAKEN ON CYBERTRACKER (Check as many as needed)		ADDITIONAL INFORMATION (on cyber tracker recorded threat's)		ACTION(S) TAKEN AFTER PATROLLING (Check only one or two)
<input checked="" type="checkbox"/> Documented Only <input type="checkbox"/> Warning Given <input type="checkbox"/> Education <input type="checkbox"/> Apprehended <input checked="" type="checkbox"/> Collected <input type="checkbox"/> Dismantled or Destroyed <input type="checkbox"/> Arrest Made <input type="checkbox"/> Unsuccessful Pursuit		Date of Action Conducted: September 7, 2022 Place where action is conducted: Lucena San Isidro Oriental Mindoro No. of participants (if education): N/A No. of Apprehended individuals: N/A No. of garbage sacks collected: 3/A		<input checked="" type="checkbox"/> Admin Proceedings <input checked="" type="checkbox"/> Coordination <input type="checkbox"/> Development Project <input type="checkbox"/> Education <input type="checkbox"/> Garbage Cleanup <input type="checkbox"/> Invasive Species removal <input type="checkbox"/> Prosecution <input type="checkbox"/> Policy Formulation <input type="checkbox"/> Wildlife Rescue
<input checked="" type="checkbox"/> E <input type="checkbox"/> L1 <input type="checkbox"/> L2 <input type="checkbox"/> L3 <input type="checkbox"/> E <input type="checkbox"/> L1 <input type="checkbox"/> L2 <input type="checkbox"/> L3 <input type="checkbox"/> E <input type="checkbox"/> L1 <input type="checkbox"/> L2 <input type="checkbox"/> L3 <input type="checkbox"/> E <input type="checkbox"/> L1 <input type="checkbox"/> L2 <input type="checkbox"/> L3 <input type="checkbox"/> E <input type="checkbox"/> L1 <input type="checkbox"/> L2 <input type="checkbox"/> L3		Level of Response (Check as many as needed) Additional Information (on actions taken after patrolling) kanil pa ay nakipag uganyon sa Barangay upang ipaamban ang amin ng mga makita nga Basura na mga nakatambat sa tabing dagat at may ilang mga puno ng sibog at mangro na nakatambat sa tabing at ilang Baka na gatahin dagat		



Republic of the Philippines
Department of Environment and Natural Resources
MIMAROPA Region
Community Environment and Natural Resources Office

GROUP PHOTO (GEO-TAGGED)



GEO-TAGGED PHOTOS SHOWING THE OBSERVED THREATS: (Best Four)



GEO-TAGGED PHOTOS SHOWING THE ACTION(S) TAKEN IN RELATION TO THE OBSERVED THREAT(S): (Best Two)



Pasi II, Socorro, Oriental Mindoro
Email: cenrosocorro@denr.gov.ph



Republic of the Philippines
Department of Environment and Natural Resources
MIMAROPA Region
Community Environment and Natural Resources Office

9/12/12

MEMORANDUM

FOR : The CENR Officer
THRU : The, Chief MES
ATTENTION: The, Lawin Data Manger
FROM : LAWIN Patrollers
SUBJECT : **REPORT ON THE CONDUCTED LAWIN PATROLLING**

Respectfully submitting the report on the conducted Lawin patrolling at
Brgy. Dulangan I I Baco, Oriental Mindoro.

Please be informed that we patrolled a total of _____ kms.

Agosto 31 taong kasalukuyan nagtungo kami sa Barangay
ng dulangan I Baco Oriental Mindoro at malagad kaming
nakaipag-usap kanihal ng Barangay Arnel G. Camo at
nagpaalam sa aming gagawing pag papatrolling sa
kanilang Barangay.

For his information and further instruction.

Arnaldo Pudjot
FR

Elcid M. Montero
FR

Norman C. Asi
FR

Marcelo Anthony Caspe
FR

Adrian V. Castillo
FR





Republic of the Philippines
Department of Environment and Natural Resources
MIMAROPA Region
Community Environment and Natural Resources Office

Date and Time of Patrolling	August 31, 2017 9:00 AM	Date and time the Report is submitted	September 13, 2017	Date and Time Received by the Office		Date and Time Received by the Lawin Data Manager	
PATROLLERS		OBSERVATION(S) (Threats Observed)					
Adrian V. Castillo Elcid M. Montero Norman C. Agui Arnaldo M. Pelayo Mark Anthony Caspe		(1) Annual and perennial forming (2) invasive species (3) (4) (5)					
ACTION(S) TAKEN ON CYBERTRACKER (Check as many as needed)		ADDITIONAL INFORMATION (on cyber tracker recorded threat/s)		ACTION(S) TAKEN AFTER PATROLLING (Check only one or two)		ADDITIONAL INFORMATION (on actions taken after patrolling)	
<input checked="" type="checkbox"/> Documented Only <input type="checkbox"/> Warning Given <input type="checkbox"/> Education <input type="checkbox"/> Apprehended <input type="checkbox"/> Collected <input type="checkbox"/> Dismantled or Destroyed <input type="checkbox"/> Arrest Made <input type="checkbox"/> Unsuccessful Pursuit		Date of Action Conducted: August 31, 2017 Place where action is conducted: Delaigan I. Baco, Oriental Mindoro		<input type="checkbox"/> Admin Proceedings <input checked="" type="checkbox"/> Coordination <input type="checkbox"/> Development Project <input type="checkbox"/> Education <input type="checkbox"/> Garbage Cleanup <input type="checkbox"/> Invasive Species removal <input type="checkbox"/> Prosecution <input type="checkbox"/> Policy Formulation <input type="checkbox"/> Wildlife Rescue			
		No. of participants (if education): H/A					
		No. of Apprehended individuals: H/A					
		No. of garbage sacks collected: H/A					



Republic of the Philippines
Department of Environment and Natural Resources
MIMAROPA Region
Community Environment and Natural Resources Office

**GEO-TAGGED PICTURES DURING THE LAWIN PATROLLING AT DULANGAN I
BACO ORIENTAL MINDORO**





Republic of the Philippines
Department of Environment and Natural Resources
MIMAROPA Region
Community Environment and Natural Resources Office

9/12/22

MEMORANDUM

FOR : The CENR Officer
THRU : The, Chief MES
ATTENTION: The, Lawin Data Manger
FROM : LAWIN Patrollers
SUBJECT : **REPORT ON THE CONDUCTED LAWIN PATROLLING**

Respectfully submitting the report on the conducted Lawin patrolling at Brgy. Water Baco, Oriental Mindoro.

Please be informed that we patrolled a total of _____ kms.

September 09 2022 nagtungo kami sa Barangay Water Baco Oriental Mindoro at nalagod kaming nalipag-usap sa punong Barangay na si Kapitan Alvin B. Cabatay tungkol sa gagawin naming pagpatrolling sa lugar at kaniyang nasasakapan.

For his information and further instruction.

Adrian V. Castillo
FR

Arnaldo M. Podiquet
FR

Elcid M. Montero
FR

Norman C. Asi
FR

Mark Anthony Caspe
FR




Republic of the Philippines
Department of Environment and Natural Resources
MIMAROPA Region
Community Environment and Natural Resources Office

Date and Time of Patrolling	September 09, 2022 8:30 AM	Date and time the Report is submitted	September 13, 2022	Date and Time Received by the Office		Date and Time Received by the Lawin Data Manager	
PATROLLERS		OBSERVATION(S) (Threats Observed)					
Adrian V. Castillo (1) Annual Norman C. Asi (2) and Perennial Farming Elcid M. Montenegro (3) Arnaldo M. Delgado (4) Mark Anthony Cagge (5)							
ACTION(S) TAKEN ON CYBERTRACKER (Check as many as needed)		ADDITIONAL INFORMATION (on cyber tracker recorded threat(s))		ACTION(S) TAKEN AFTER PATROLLING (Check only one or two)		ADDITIONAL INFORMATION (on actions taken after patrolling)	
<input checked="" type="checkbox"/> Documented Only <input type="checkbox"/> Warning Given <input type="checkbox"/> Education <input type="checkbox"/> Apprehended <input type="checkbox"/> Collected <input type="checkbox"/> Dismantled or Destroyed <input type="checkbox"/> Arrest Made <input type="checkbox"/> Unsuccessful Pursuit		Date of Action Conducted: September 09, 2022 Place where action is conducted: Bigay Water Basin		<input type="checkbox"/> Admin Proceedings <input checked="" type="checkbox"/> Coordination <input type="checkbox"/> Development Project <input type="checkbox"/> Education <input type="checkbox"/> Garbage Cleanup <input type="checkbox"/> Invasive Species removal <input type="checkbox"/> Prosecution <input type="checkbox"/> Policy Formulation <input type="checkbox"/> Wildlife Rescue			
		No. of participants (if education): N/A					
		No. of Apprehended individuals: N/A					
		No. of garbage sacks collected: N/A					



Republic of the Philippines
Department of Environment and Natural Resources
MIMAROPA Region
Community Environment and Natural Resources Office

GEO-TAGGED PICTURES DURING THE LAWIN PATROLLING AT BARANGAY WATER BACO ORIENTAL MINDORO



Pasi, Socorro, Oriental Mindoro
Email: cenrosocorro@denr.gov.ph



Republic of the Philippines
Department of Environment and Natural Resources
MIMAROPA Region
Community Environment and Natural Resources Office

September 01, 2022

MEMORANDUM

FOR : The CENR Officer
THRU : The, Chief MES
ATTENTION: The, Lawin Data Manger
FROM : LAWIN Patrollers
SUBJECT : REPORT ON THE CONDUCTED LAWIN PATROLLING

DENR - CENRO	
PASIG SOCORRO, ORIENTAL MINDORO	
DOC. #	
RECEIVED	RELEASED
DATE: SEP 01 2022	DATE:
TIME:	TIME:

Respectfully submitting the report on the conducted Lawin patrolling at
BARANGAY PANIKIHAN, POLA, Oriental Mindoro.

Please be informed that we patrolled a total of _____ kms.

September 01, 2022 araw ng Miyerkules sa ganap na alar
7 ng umaga nagtungo kami sa barangay, Panikihan Pola, Oriental
Mindoro. Nakipag-ugnayan muna kami sa mga Barangay opisyal ng
Barangay Panikihan para sa aming gagawing pagpapatrol. Sa
aming pagpapatrol ang aming threats na naobserbahan at nakita
ay Typhoon-Related Damage. Pangkatapos ng pagpapatrol
ipinaalam natin sa mga opisyal ang aming naobserbahan
sa kaniang Barangay.

For his information and further instruction.

JERNEZ J. LUIS

ERMAN GERONGCA

ROLAND M. FABABEIR

RENDON TALAGTAG



Republic of the Philippines
Department of Environment and Natural Resources
MIMAROPA Region
Community Environment and Natural Resources Office



Date and Time of Patrolling	Sept, 01 2022	Date and time the Report is submitted	Sept, 05 2022	Date and Time Received by the Office		Date and Time Received by the Lawin Data Manager	
PATROLLERS		OBSERVATION(S) (Threats Observed)			Level of Response (Check as many as needed)		
JERAMEL J. LUMIC ROLAND M. TABAREIDA REYNOLD D. TALAGANG ERMIAN H. GERONICKA		(1) Typhoon Related Damage (2) (3) (4) (5)			<input type="checkbox"/> 0L1 <input type="checkbox"/> 0L2 <input checked="" type="checkbox"/> 0L3 <input type="checkbox"/> 0L1 <input type="checkbox"/> 0L2 <input type="checkbox"/> 0L3 <input type="checkbox"/> 0L1 <input type="checkbox"/> 0L2 <input type="checkbox"/> 0L3 <input type="checkbox"/> 0L1 <input type="checkbox"/> 0L2 <input type="checkbox"/> 0L3		
ACTION(S) TAKEN ON CYBERTRACKER (Check as many as needed)		ADDITIONAL INFORMATION (on cyber tracker recorded threat/s)		ACTION(S) TAKEN AFTER PATROLLING (Check only one or two)		ADDITIONAL INFORMATION (on actions taken after patrolling)	
<input checked="" type="checkbox"/> Documented Only <input type="checkbox"/> Warning Given <input type="checkbox"/> Education <input type="checkbox"/> Apprehended <input type="checkbox"/> Collected <input type="checkbox"/> Dismantled or Destroyed <input type="checkbox"/> Arrest Made <input type="checkbox"/> Unsuccessful Pursuit		Date of Action Conducted: <u>September 01, 2022</u> Place where action is conducted: <u>Brgy. Pambihan Pala, Or Maib.</u>		<input type="checkbox"/> Admin Proceedings <input checked="" type="checkbox"/> Coordination <input type="checkbox"/> Development Project <input type="checkbox"/> Education <input type="checkbox"/> Garbage Cleanup <input type="checkbox"/> Invasive Species removal <input type="checkbox"/> Prosecution <input type="checkbox"/> Policy Formulation <input type="checkbox"/> Wildlife Rescue		No. of participants (if education): <u>N/A</u> No. of Apprehended individuals: <u>N/A</u> No. of garbage sacks collected: <u>N/A</u>	



GROUP PHOTO (GEO-TAGGED)



GEO-TAGGED PHOTOS SHOWING THE OBSERVED THREATS: (Best Four)



GEO-TAGGED PHOTOS SHOWING THE ACTION(S) TAKEN IN RELATION TO THE OBSERVED THREAT(S):





Republic of the Philippines
Department of Environment and Natural Resources
MIMAROPA Region
Community Environment and Natural Resources Office

Sept. 65, 2022

MEMORANDUM

FOR : The CENR Officer
THRU : The, Chief MES
ATTENTION: The, Lawin Data Manger
FROM : LAWIN Patrollers
SUBJECT : REPORT ON THE CONDUCTED LAWIN PATROLLING



Respectfully submitting the report on the conducted Lawin patrolling at
Dulangan 2 Baco, Oriental Mindoro.

Please be informed that we patrolled a total of _____ kms.

Sept. 02 2022 . kami ay nagsimulang magpatrol sa
Brgy. Dulangan 2 Baco Oriental Mindoro. Sa aming
pagpatrol sa nasabing lugar nakita namin ang
ilang mga threats tulad ng (Annual & Perennial Farming.)
Sa pagtatapos ng aming pag-ara sa lugar kami
ay nakipag-ugnayan sa mamamayan. doon at
nagtatanyag-tanong din kung mayroon silang
nakaluta mga ewal na gawain sa lugar.

For his information and further instruction.

(Signature)
CRISTIAN CELEMEIN

(Signature)
MONICA GUNDA

(Signature)
MICHAEL LOPES



Republic of the Philippines
Department of Environment and Natural Resources
MIMAROPA Region
Community Environment and Natural Resources Office

Date and Time of Patrolling	09/02/22	Date and time the Report is submitted	09/05/22	Date and Time Received by the Office		Date and Time Received by the Lawin Data Manager	
PATROLLERS	OBSERVATION(S) (Threats Observed)			Level of Response (Check as many as needed)			
MONCHING	(1)	ANNUAL TO PRESENTAL FARMING		<input type="checkbox"/> E	<input type="checkbox"/> L1	<input type="checkbox"/> L2	<input checked="" type="checkbox"/> L3
MORALE	(2)			<input type="checkbox"/> E	<input type="checkbox"/> L1	<input type="checkbox"/> L2	<input type="checkbox"/> L3
CRISTIAN	(3)			<input type="checkbox"/> E	<input type="checkbox"/> L1	<input type="checkbox"/> L2	<input type="checkbox"/> L3
	(4)			<input type="checkbox"/> E	<input type="checkbox"/> L1	<input type="checkbox"/> L2	<input type="checkbox"/> L3
	(5)			<input type="checkbox"/> E	<input type="checkbox"/> L1	<input type="checkbox"/> L2	<input type="checkbox"/> L3
ACTION(S) TAKEN ON CYBERTRACKER (Check as many as needed)	ADDITIONAL INFORMATION (on cyber tracker recorded threat s)			ACTION(S) TAKEN AFTER PATROLLING (Check only one or two)		ADDITIONAL INFORMATION (on actions taken after patrolling)	
<input checked="" type="checkbox"/> Documented Only <input type="checkbox"/> Warning Given <input type="checkbox"/> Education <input type="checkbox"/> Apprehended <input type="checkbox"/> Collected <input type="checkbox"/> Dismantled or Destroyed <input type="checkbox"/> Arrest Made <input type="checkbox"/> Unsuccessful Pursuit	Date of Action Conducted: Sept 02, 2022 Place where action is conducted: BURENAN 2 PABO CRISTIANAL MOO No. of participants (if education): N/A No. of Apprehended individuals: N/A No. of garbage sacks collected: 10/10			<input type="checkbox"/> Admin Proceedings <input type="checkbox"/> Coordination <input type="checkbox"/> Development Project <input type="checkbox"/> Education <input type="checkbox"/> Garbage Cleanup <input type="checkbox"/> Invasive Species removal <input type="checkbox"/> Prosecution <input type="checkbox"/> Policy Formulation <input type="checkbox"/> Wildlife Rescue		After nabin magawa Sa luyon, lami ang naki pag magawa Sa luyon mawawagan luyon. Sa luyon, luyon ang luyon luyon luyon	



Republic of the Philippines
Department of Environment and Natural Resources
MIMAROPA Region
Community Environment and Natural Resources Office

GROUP PHOTO (GEO-TAGGED)



GEO-TAGGED PHOTOS SHOWING THE OBSERVED THREATS: (Best Four)



GEO-TAGGED PHOTOS SHOWING THE ACTION(S) TAKEN IN RELATION TO THE OBSERVED THREAT(S): (Best Two)



Email: cenrosocorro@denr.gov.ph



Republic of the Philippines
Department of Environment and Natural Resources
MIMAROPA Region
Community Environment and Natural Resources Office

August 30, 2022

MEMORANDUM

FOR : The CENR Officer
THRU : The, Chief MES
ATTENTION: The, Lawin Data Manger
FROM : LAWIN Patrollers
SUBJECT : **REPORT ON THE CONDUCTED LAWIN PATROLLING**

DENR - CENRO	
PASISOCORRO ORIENTAL MINDORO	
DOC. #	
RECEIVED	RELEASED
BY	BY
DATE	DATE
TIME	TIME

AUG 31 2022

Respectfully submitting the report on the conducted Lawin patrolling at Barangay Batuhan, Pola, Oriental Mindoro.

Please be informed that we patrolled a total of _____ kms.

Sa pagpapatrol sa loob ng Mangrove Forest, naob-serbahan namin na hindi pa masyadong magagambala at nasisira ang paligid nito. Wala din kaming nakitang banta ng pagkasira sa gubat, natural grown din ang mga mangrove. Napansin din namin na maraming mga reptiles at isda ang nabubuhay dito.

For his information and further instruction.

JERNE J. LUIS

MEYNARD A. MINELJERO

ROLAND M. FABABER

RENDON D. TAGATAG

ERMAN A. GERINGCA

ROBERTO M. CORPUZ



Republic of the Philippines
Department of Environment and Natural Resources
MIMAROPA Region
Community Environment and Natural Resources Office


Date and Time of Patrolling	August 25, 2022	Date and time the Report is submitted	August 26, 2022	Date and Time Received by the Office		Date and Time Received by the Lawin Data Manager	
PATROLLERS	OBSERVATION(S) (Threats Observed)			Level of Response (Check as many as needed)			
Terrel J. Luis (1) No Observed Threats Meynard A. Minckley (2) Roland M. Fababior (3) Randan D. Talagtag (4) Ermon H. Georgida (5) Robelyn M. Corpuz				<input type="checkbox"/> DE <input type="checkbox"/> L1 <input type="checkbox"/> L2 <input type="checkbox"/> L3 <input type="checkbox"/> DE <input type="checkbox"/> L1 <input type="checkbox"/> L2 <input type="checkbox"/> L3 <input type="checkbox"/> DE <input type="checkbox"/> L1 <input type="checkbox"/> L2 <input type="checkbox"/> L3 <input type="checkbox"/> DE <input type="checkbox"/> L1 <input type="checkbox"/> L2 <input type="checkbox"/> L3 <input type="checkbox"/> DE <input type="checkbox"/> L1 <input type="checkbox"/> L2 <input type="checkbox"/> L3			
ACTION(S) TAKEN ON CYBERRACKER (Check as many as needed)	ADDITIONAL INFORMATION (on cyber tracker recorded threat s)		ACTION(S) TAKEN AFTER PATROLLING (Check only one or two)		ADDITIONAL INFORMATION (on actions taken after patrolling)		
<input checked="" type="checkbox"/> Documented Only <input type="checkbox"/> Warning Given <input type="checkbox"/> Education <input type="checkbox"/> Apprehended <input type="checkbox"/> Collected <input type="checkbox"/> Dismantled or Destroyed <input type="checkbox"/> Arrest Made <input type="checkbox"/> Unsuccessful Pursuit	Date of Action Conducted: <u>August 25, 2022</u> Place where action is conducted: <u>Bagy Babinon, Pola, Or. Mdo.</u> No. of participants (if education): <u>N/A</u> No. of Apprehended individuals: <u>N/A</u> No. of garbage sacks collected: <u>N/A</u>		<input type="checkbox"/> Admin Proceedings <input checked="" type="checkbox"/> Coordination <input type="checkbox"/> Development Project <input type="checkbox"/> Education <input type="checkbox"/> Garbage Cleanup <input type="checkbox"/> Invasive Species removal <input type="checkbox"/> Prosecution <input type="checkbox"/> Policy Formulation <input type="checkbox"/> Wildlife Rescue				



GROUP PHOTO (GEO-TAGGED)



GEO-TAGGED PHOTOS SHOWING THE OBSERVED THREATS: (Best Four)



GEO-TAGGED PHOTOS SHOWING THE ACTION(S) TAKEN IN RELATION TO THE OBSERVED THREAT(S): (Best Two)





Republic of the Philippines
Department of Environment and Natural Resources
MIMAROPA Region
Community Environment and Natural Resources Office

August 22, 2022

MEMORANDUM

FOR : The CENR Officer
THRU : The, Chief MES
ATTENTION: The, Lawin Data Manger
FROM : LAWIN Patrollers
SUBJECT : REPORT ON THE CONDUCTED LAWIN PATROLLING


DENR - CENRO
PASI, SOCORRO, ORIENTAL MINDORO
NO. #
RECEIVED
DATE: 8-22-22
TIME: 10:00 AM
RELEASED
DATE: _____
TIME: _____


Respectfully submitting the report on the conducted Lawin patrolling at
Barangay, Loyal Victoria, Oriental Mindoro.


Please be informed that we patrolled a total of _____ kms.

August 18, 2022 sa ganap na alas 7 ng umaga naghingo kami sa Barangay Loyal Victoria, Or Mdo. Na kung saan nakipag-coordinate kami sa kanilang Barangay. Upang sa ganun ay malaya kaming makapag patrol sa kanilang nasasa kupang lugar. At nag-tanong-tanong din kami patungkol sa mga illegal na gawain sa kanilang lugar. Sa aming pagpapatrol nakita namin ang mga threat, typhoon Related Damage, Invasive Species at Landslide and Mudslide kung kayat ipina-abot namin ito sa kanilang Barangay upang alam nila ang mga threat na aming nakita sa kanilang nasasa kupang lugar.

For his information and further instruction.



MEYNARD A. MINESTERIO


ROBEYN M. CORRUIZ


JERNE J. LUIS

ROLAND M. FABABEIR

ERMAN H. GERONGCA


RENSON D. TALAGTAG



Republic of the Philippines
Department of Environment and Natural Resources
MIMAROPA Region
Community Environment and Natural Resources Office

Date and Time of Patrolling	August 18, 2024	Date and time the Report is submitted	August 22, 2024	Date and Time Received by the Office		Date and Time Received by the Lawin Data Manager	
PATROLLERS	OBSERVATION(S) (Threats Observed)						
Maynard A. Moneking JERUEL J. LUIS ROLOPHO M. FORTES ROSELYN M. CORPUS ERICA B. GERONGSA RONSON D. TOLAGAY	(1) Typhoon Related Damage (2) Invasive Species (3) Landslide and Mudslide (4) (5)						
ACTION(S) TAKEN ON CYBERTRACKER (Check as many as needed)	ADDITIONAL INFORMATION (on cyber tracker recorded threat s)		ACTION(S) TAKEN AFTER PATROLLING (Check only one or two)		ADDITIONAL INFORMATION (on actions taken after patrolling)		
<input checked="" type="checkbox"/> Documented Only <input type="checkbox"/> Warning Given <input type="checkbox"/> Education <input type="checkbox"/> Apprehended <input type="checkbox"/> Collected <input type="checkbox"/> Dismantled or Destroyed <input type="checkbox"/> Arrest Made <input type="checkbox"/> Unsuccessful Pursuit	Date of Action Conducted: August 18, 2024 Place where action is conducted: Bay. Lopez Victoria, Or. Mj.		<input type="checkbox"/> Admin Proceedings <input checked="" type="checkbox"/> Coordination <input type="checkbox"/> Development Project <input type="checkbox"/> Education <input type="checkbox"/> Garbage Cleanup <input type="checkbox"/> Invasive Species removal <input type="checkbox"/> Prosecution <input type="checkbox"/> Policy Formulation <input type="checkbox"/> Wildlife Rescue		Sa aming pagpapatal sa araw na yon ay wala naman kaming nakitang anumang uri ng mga pag-Illegal ng mga araw na yon.		
	No. of participants (if education): N/A						
	No. of Apprehended individuals: N/A						
	No. of garbage sacks collected: N/A						




GROUP PHOTO (GEO-TAGGED)



GEO-TAGGED PHOTOS SHOWING THE OBSERVED THREATS: (Best Four)



GEO-TAGGED PHOTOS SHOWING THE ACTION(S) TAKEN IN RELATION TO THE OBSERVED THREAT(S): (Best Two)






Republic of the Philippines
Department of Environment and Natural Resources
MIMAROPA Region
Community Environment and Natural Resources Office

08/20/22

MEMORANDUM

FOR : The CENR Officer
THRU : The, Chief MES
ATTENTION: The, Lawin Data Manger
FROM : LAWIN Patrollers
SUBJECT : REPORT ON THE CONDUCTED LAWIN PATROLLING



Respectfully submitting the report on the conducted Lawin patrolling at Brgy. BARAS (BACO), (OR. MAN) BACO, Oriental Mindoro.

Please be informed that we patrolled a total of _____ kms.

ABOSTO 19. 22 SA GANAP NA ALAS 9:00 NG UMAGA, KAMI AY NAGSIMULANG MAG PATROLYA SA BRGY. BARAS, BACO OR. MDO. AT SA AMING PAGPATROLYA O PAGLALAWIN SA NASABING LUGAR, NAKITA NAMIN ANG ILANG THREATS. TULAD NG PAGGUAD NG LUPA AT BATO, (ANNUAL & PERENIAL FARMING), (TYPHOON DAMAGE) @ (HUT OR HOUSE OR OTHER INFRASTRUCTURE.)

SAMANTALA HABANG KAMI AY NAGLALAKAD NAKITA NAMIN ANG MGA GRUPO NG MGA IKATUTUBO SA AMING DARAAHAN. AT SA KANILA KAMI AY NAGTANONG NG DIRESYON O DAAN PATUNGO SA AMING PUPUNTAHAN. SA PATULOY NAMING PAGLALAKAD AT PAGPATROLYA SA LUGAR, ILANG PUNONG PINAGLAGARIAN ANG AMING NAKITA, MALAPIT SA TABING ILOG, SA PAGTATAPAS NG AMING PAGPATROLYA SA LUGAR KAMI AY

For his information and further instruction.

NAKIPAG-UGNAYAN KAY ISMAEL DATING KONSEHAL NA BRGY. BARAS.

FPO

KRISTIAN CELEMEN
FPO

MICHAEL LOPEZ
FPO



Republic of the Philippines
Department of Environment and Natural Resources
MIMAROPA Region
Community Environment and Natural Resources Office

Date and Time of Patrolling	Date and time the Report is submitted	Date and Time Received by the Office	Date and Time Received by the Lawin Data Manager
Aug. 19, 22	Aug. 22, 22		
PATROLLERS	OBSERVATION(S) (Threats Observed)	Level of Response (Check as many as needed)	
MONGKING CRISTIAN MICHAEL	(1) ANNUAL or PERENNIAL FARMING (2) TYPHOON DAMAGE & (3) HUT OR HOUSE & OTHER INFRASTRUCTURE (4) (5)	<input type="checkbox"/> E <input type="checkbox"/> L1 <input type="checkbox"/> L2 <input type="checkbox"/> L3 <input type="checkbox"/> E <input type="checkbox"/> L1 <input type="checkbox"/> L2 <input type="checkbox"/> L3 <input type="checkbox"/> E <input type="checkbox"/> L1 <input type="checkbox"/> L2 <input type="checkbox"/> L3 <input type="checkbox"/> E <input type="checkbox"/> L1 <input type="checkbox"/> L2 <input type="checkbox"/> L3 <input type="checkbox"/> E <input type="checkbox"/> L1 <input type="checkbox"/> L2 <input type="checkbox"/> L3	
ACTION(S) TAKEN ON CYBERTRACKER (Check as many as needed)	ADDITIONAL INFORMATION (on cyber tracker recorded threat s)	ACTION(S) TAKEN AFTER PATROLLING (Check only one or two)	ADDITIONAL INFORMATION (on actions taken after patrolling)
<input checked="" type="checkbox"/> Documented Only <input type="checkbox"/> Warning Given <input type="checkbox"/> Education <input type="checkbox"/> Apprehended <input type="checkbox"/> Collected <input type="checkbox"/> Dismantled or Destroyed <input type="checkbox"/> Arrest Made <input type="checkbox"/> Unsuccessful Pursuit	Date of Action Conducted: Aug. 19, 2022 Place where action is conducted: Brgy. Baras Baco Cbl. N-90.	<input type="checkbox"/> Admin Proceedings <input checked="" type="checkbox"/> Coordination <input type="checkbox"/> Development Project <input type="checkbox"/> Education <input type="checkbox"/> Garbage Cleanup <input type="checkbox"/> Invasive Species removal <input type="checkbox"/> Prosecution <input type="checkbox"/> Policy Formulation <input type="checkbox"/> Wildlife Rescue	NAKIPAC - UGAYANAS (MAM) KAY ISNAPAL BARTNL KONSEHAL NLO BRYG. BARAS QK, N-90,
	No. of participants (if education): N/A		
	No. of Apprehended individuals: N/A		
	No. of garbage sacks collected: N/A		



Republic of the Philippines
Department of Environment and Natural Resources
MIMAROPA Region
Community Environment and Natural Resources Office

August 15, 2022

MEMORANDUM

FOR : The CENR Officer
THRU : The, Chief MES
ATTENTION: The, Lawin Data Manger
FROM : LAWIN Patrollers
SUBJECT : REPORT ON THE CONDUCTED LAWIN PATROLLING

DENR - CENRO	
PASISOCORRO, ORIENTAL MINDORO	
DOC. #	
RECEIVED	RELEASED
BY: _____	BY: _____
DATE: AUG 15 2022	DATE: _____
TIME: _____	TIME: _____

Respectfully submitting the report on the conducted Lawin patrolling at
Barangay, Happy Valley, SOCORRO, Oriental Mindoro.

Please be informed that we patrolled a total of 3.99 kms.

August 09, 2022 sa ganap na alas 8 ng umaga nag-
tungo kami ng aming team sa Barangay, Happy Valley Socorro,
Oriental Mindoro. Na kong saan ay nakipag-coordiat muna kami
sa kanilang barangay upang malaya kaming makapag-patrol at
nagtanong-tanong din kami patungkil sa mga illegal na gawain
sa kanilang nasasakupang lugar. Sa aming pagpapatrol sa lugar
nakita namin ang mga threats at isa na dihi ang Garbage na
agoran naming pina-alam sa Barangay upang agad itong maak-
syonan at hindi makaapekto sa mga taong naninirahan sa lugar
na malapit dito.

For his information and further instruction.

MEYNARD A. MINESTERRO

JERNEL J. LUIS

ROBELYN N. CORPUZ

RENDON R. TALACTAG

MELANIO N. FABABIER

ERMAN A. GERONACA



Republic of the Philippines
Department of Environment and Natural Resources
MIMAROPA Region
Community Environment and Natural Resources Office



Date and Time of Patrolling	Aug. 01 2022	Date and time the Report is submitted	August, 15 2022	Date and Time Received by the Office	Date and Time Received by the Lawin Data Manager
PATROLLERS		OBSERVATION(S) (Threats Observed)			
Raymond A. Minicoria JERUEL J. LUM ROLAND M. ENABAYE ROBEYN M. CORPUZ RENPON D. TURAYTAG ERMAN H. GERONGGA		(1) Garbage (2) Park and Discard (3) Typhoon Related Damage (4) Annual Personal Farming (5)			
ACTION(S) TAKEN ON CYBERTRACKER (Check as many as needed)		ADDITIONAL INFORMATION (on cyber tracker recorded threat s)		ACTION(S) TAKEN AFTER PATROLLING (Check only one or two)	
<input checked="" type="checkbox"/> Documented Only <input type="checkbox"/> Warning Given <input type="checkbox"/> Education <input type="checkbox"/> Apprehended <input type="checkbox"/> Collected <input type="checkbox"/> Dismantled or Destroyed <input type="checkbox"/> Arrest Made <input type="checkbox"/> Unsuccessful Pursuit		Date of Action Conducted: August 01, 2022 Place where action is conducted: Pgt. Happy Valley Socorro, Dr. Wdo.		Additional Information (on actions taken after patrolling) Sa kabuon ng aming Paggapatri ay wala naman kaming nakitang mga nag-iillegal ng mga araw na yon.	



GROUP PHOTO (GEO-TAGGED)



GEO-TAGGED PHOTOS SHOWING THE OBSERVED THREATS: (Best Four)



GEO-TAGGED PHOTOS SHOWING THE ACTION(S) TAKEN IN RELATION TO THE OBSERVED THREAT(S): (Best Two)





Republic of the Philippines
Department of Environment and Natural Resources
MIMAROPA Region
Community Environment and Natural Resources Office

09/15/22

MEMORANDUM

FOR : The CENR Officer
THRU : The, Chief MES
ATTENTION: The, Lawin Data Manger
FROM : LAWIN Patrollers
SUBJECT : REPORT ON THE CONDUCTED LAWIN PATROLLING

DENR - CENRO	
PASI SOCORRO, ORIENTAL MINDORO	
DOC. #	
RECEIVED	RELEASED
BY: _____	BY: _____
DATE: _____	DATE: _____
AUG 15 2022	TIME: _____

Respectfully submitting the report on the conducted Lawin patrolling at
PTFI Brgy. Bigaan, San Teodoro, Oriental Mindoro.

Please be informed that we patrolled a total of _____ kms.

NAGSIMULA NA KAMI NAGPATROLYA SA LUGAR NG
BRGY. BIGAAN. AT SA AMING PAG-ARERA SA LUGAR NAHITA
NAHIN ANG MGA ILANG PUND NA NATUYO NA, DAHIL SA
ANAY NA SUMISIKAP DITO. AT SA AMING PATULOD NA PAG-
PATROL SA LUGAR. MAY ILANG KATUTUBO KAMI NAKASALAMUA-
(NAGING) MAMAYO NAMAN ANG AMING PAG-PATROL SA NASABANG
LUGAR.

For his information and further instruction.

MONICA URRY

MICHAEL LOPEZ

CRISMAN CELEMAN



Republic of the Philippines
Department of Environment and Natural Resources
MIMAROPA Region
Community Environment and Natural Resources Office

Date and Time of Patrolling	Date and time the Report is submitted	Date and Time Received by the Office	Date and Time Received by the Lawin Data Manager
Aug. 04, 2022	Aug. 15, 2022		
PATROLLERS	OBSERVATION(S) (Threats Observed)	Level of Response (Check as many as needed)	
WONCHANG MACHAR CULISYAN	(1) PESTS & DISEASES (2) ANNUAL & PERENNIAL PARASITIC (3) FIRE & HOUSE AND OTHER STRUCTURE (4) (5)	<input type="checkbox"/> E <input type="checkbox"/> L1 <input type="checkbox"/> L2 <input checked="" type="checkbox"/> L3 <input type="checkbox"/> E <input type="checkbox"/> L1 <input type="checkbox"/> L2 <input checked="" type="checkbox"/> L3 <input type="checkbox"/> E <input type="checkbox"/> L1 <input type="checkbox"/> L2 <input checked="" type="checkbox"/> L3 <input type="checkbox"/> E <input type="checkbox"/> L1 <input type="checkbox"/> L2 <input checked="" type="checkbox"/> L3 <input type="checkbox"/> E <input type="checkbox"/> L1 <input type="checkbox"/> L2 <input checked="" type="checkbox"/> L3	
ACTION(S) TAKEN ON CYBERTRACKER (Check as many as needed)	ADDITIONAL INFORMATION (on cyber tracker recorded threat(s))	ACTION(S) TAKEN AFTER PATROLLING (Check only one or two)	ADDITIONAL INFORMATION (on actions taken after patrolling)
<input checked="" type="checkbox"/> Documented Only <input type="checkbox"/> Warning Given <input type="checkbox"/> Education <input type="checkbox"/> Apprehended <input type="checkbox"/> Collected <input type="checkbox"/> Dismantled or Destroyed <input type="checkbox"/> Arrest Made <input type="checkbox"/> Unsuccessful Pursuit	Date of Action Conducted: Aug. 09, 2022 Place where action is conducted: PFI City, Bigaan San Pedro	<input type="checkbox"/> Admin Proceedings <input checked="" type="checkbox"/> Coordination <input type="checkbox"/> Development Project <input type="checkbox"/> Education <input type="checkbox"/> Garbage Cleanup <input type="checkbox"/> Invasive Species removal <input type="checkbox"/> Prosecution <input type="checkbox"/> Policy Formulation <input type="checkbox"/> Wildlife Rescue	N/A N/A SA N/A SAN PEDRO, BILAN
	No. of participants (if education): N/A No. of Apprehended individuals: N/A No. of garbage sacks collected: N/A		






Republic of the Philippines
Department of Environment and Natural Resources
MIMAROPA Region
Community Environment and Natural Resources Office

GROUP PHOTO (GEO-TAGGED)



GEO-TAGGED PHOTOS SHOWING THE OBSERVED THREATS: (Best Four)



GEO-TAGGED PHOTOS SHOWING THE ACTION(S) TAKEN IN RELATION TO THE OBSERVED THREAT(S): (Best Two)



Pasi II, Socorro, Oriental Mindoro
Email: cenrosocorro@denr.gov.ph