



Republic of the Philippines
Department of Environment and Natural Resources
MIMAROPA Region
PROVINCIAL ENVIRONMENT AND NATURAL RESOURCES OFFICE
Bgy. Sta. Monica, Puerto Princesa City, Palawan
Telfax No. (048) 434 - 8791
Email Add: penropalawan@denr.gov.ph

DENR MIMAROPA RECORDS SECTION
RECEIVED
05 OCT 2022
INCOMING ☐ OUTGOING ☐
RV. DATE NO.

September 28, 2022

MEMORANDUM

FOR : The Regional Executive Director
DENR - MIMAROPA, 1515 L&S Building
Roxas, Blvd., Ermita, Manila

FROM : The Provincial Environment and
Natural Resources Officer

SUBJECT : **SUBMISSION OF INVENTORY AND MAPPING OF WATER
USERS AND SOURCES FOR THE 2ND SEMESTER CY-2022
WITHIN THE JURISDICTION OF CENRO – PUERTO
PRINCESA CITY**

Forwarded is the Memorandum from CENRO – Puerto Princesa City dated September 21, 2022 along with the Summary of Water Users Inventory Report with attached digitized maps and geo-tagged photos for reference.


For information and record.


FELIZARDO B. CAYATOC

Cc:

CENRO – Puerto Princesa City

TSD/File *kkva
Doc. Ref. No. 2022-8654

DENR-PALAWAN
PENRO-RECORDS
RELEASED
By: 
Date: 03 OCT 2022 CN 23-2532



Republic of the Philippines
DEPARTMENT OF ENVIRONMENT AND NATURAL RESOURCES
COMMUNITY ENVIRONMENT AND NATURAL RESOURCES
PUERTO PRINCESA CITY
South National Highway, Bgy. Sta. Monica, Puerto Princesa City
TEL Fax No. (048) 717-0702
Email Address: cenropuertoprincesa@denr.gov.ph

September 21, 2022

MEMORANDUM

FOR : The Regional Executive Director
DENR-MIMAROPA Region
L & S Building, Roxas Blvd.
Ermita, Manila

Attention : **The Chief, Licensees, Patents and Deeds Division**

THRU : The Provincial Environment
and Natural Resources Officer
Puerto Princesa City

FROM : The Community Environment
and Natural Resources Officer
Puerto Princesa City

SUBJECT : **SUBMISSION OF INVENTORY AND MAPPING OF WATER
USERS AND SOURCES FOR THE 2ND SEMESTER CY-2022
WITHIN THE JURISDICTION OF PUERTO PRINCESA
CITY.**

DENR PENRO
PALAWAN RECORDS
RECEIVED

BY: *[Signature]*
DATE: 09-23-2022 22-8654

Respectfully forwarded are the accomplishments in the inventory of water users and sources and mapping for the 2nd semester for CY-2022, to wit:

Attachment 1: Table with entry of inventory of waters users with it information

Attachment 2: Table with entry of inventory of water sources (deepwells)

Attachment 3: Individual map and geotagged pictures showing the area of water users and its sources.

The merge shapefile of the aforementioned water users ad sources was forwarded to the GIS Focal Person for populating/updating of the One Control Map of this Office.

For his information and record.

[Signature]
PEDRO A. VELASCO

RPS/eba

DENR MIMAROPA REGION
OFFICE OF THE REGIONAL EXECUTIVE DIRECTOR
PUERTO PRINCESA CITY
RELEASED
VO: *[Signature]*
DATE: 9-23-22
BY: *[Signature]*

SUMMARY OF WATER USER INVENTORY REPORT

DENR-CENRO, Puerto Princesa City

No.	Name of Water User/Establishment Company/Cooperative etc	Location of Water Source			Coordinates		Type of Source (SW/GW)	Name of Water Source	Purpose	WPA/Conditional/ Water Permit No.
		Address								
		Barangay	Municipality/City	Province	Latitude	Longitude				
1	Margarita E. Llaneta	Inagawan	Puerto Princesa City	Palawan	09-32-46	118-39-7	GW	Deepwell	Domestic Use	None
2	Zaldy J. Jaramilla	Kamuning	Puerto Princesa City	Palawan	9-32-15	118-38-18	GW	Deepwell	Domestic Use	None
3	Veronica B. Esico	Tanglaw	Puerto Princesa City	Palawan	9-44-5	118-44-3	GW	Deepwell	Domestic Use	None
	xxx									

Submitted by:

Reviewed by:

Attested by:

Eliza B. Aborot
ELIZA B. ABOROT
 LMO II/WARUS Focal Person

Milbra A. Pascual
MILBRA A. PASCUAL
 Chief, Regulation and Permitting Section

Pedro A. Velasco
PEDRO A. VELASCO
 DMO IV/OIC-CENRO

INVENTORY OF WELLS

DENR-CENRO, Puerto Princesa City

No.	Name of Well (Deepwell, Shallow Well, Dugwell)	Coordinates		Barangay	Municipality/City	Province	Status
		Latitude	Longitude				
1	Deepwell	9-32-46	118-39-7	Inagawan	Puerto Princesa City	Palawan	Utilized
2	Deepwell	9-32-15	118-38-18	Kamuning	Puerto Princesa City	Palawan	Utilized
3	Deepwell	9-44-5	118-44-3	Tanglaw	Puerto Princesa City	Palawan	Utilized

Prepared by:

Reviewed by:

Attested by:

Eliza B. Aborot
ELIZA B. ABOROT
 LMO II/WARUS Focal Person

Mildred A. Pascual
MILDRED A. PASCUAL
 Chief, Regulation and Permitting Section

Pedro A. Velasco
PEDRO A. VELASCO
 DMO I/V/OIC-CENRO



Republic of the Philippines
Department of Environment and Natural Resources
DENR Region IV-MIMAROPA
COMMUNITY ENVIRONMENT AND NATURAL RESOURCES
Sta. Monica, South National Highway, Puerto Princesa City

WATER USER INVENTORY REPORT

Date: May 28, 2022

OWNER: MARGARITA E. LLANETA

MAILING ADDRESS: Bgy. Inagawan, Puerto Princesa City

NAME OF ESTABLISHMENT: N/A

LOCATION OF WATER SOURCE: Bgy. Inagawan, Puerto Princesa City

(No., Street, Barangay, City/Municipality, Province)

GPS COORDINATES: LATITUDE: 9-32-46 LONGITUDE: 118-39-7

NAME OF WATER SOURCE: Deepwell

WATER PERMIT NO.: None DATE ISSUED: _____ PURPOSE: _____

CONDITIONAL WATER

PERMIT NO.: None DATE ISSUED: _____ PURPOSE: _____

SOURCE STATUS: () Proposed () On-Going Drilling/Construction (✓) Operational

REMARKS: _____

Verified by: Signature: Eliza B. Abat
Name: ELIZA B. ABAT
Position: LNO II
Office: DENR - CENRO - PPC
Mobile No.: 0930-781-9795

Representative: Signature: M E Llaneta
Name: MARGARITA E. LLANETA
Position: _____
Mobile No.: _____





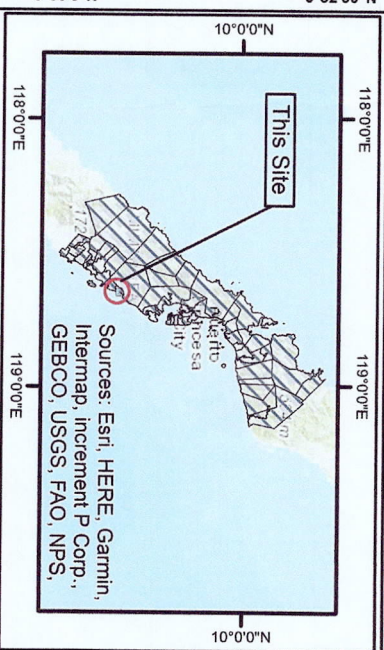
LOCATION


MAP SHOWING THE LOCATION OF WATER SOURCE & USER OF MARGARITA E. LLANETA (DEEPWELL)

Located at
Barangay: Inagawan
Puerto Princesa City
Province: Palawan

Legend


-  Location of Water Source
-  Puerto Princesa Barangay Boundaries



Digitized by:

ENGR. MLYSA M. PALAPA
Cartographer I

Attested by:

JASON D. MONTIMOR
F/I/CIS, LC Unit Head

Noted by:

PEDRO A. VELASCO
OIC-CENRO

TECHNICAL DESCRIPTION

LOCATION	LATITUDE	LONGITUDE
Inagawan	9°32'45.96"	118°39'06.84"



Scale: 1:125,000
Datum: D_WGS_1984
Projection: Transverse_Mercator
Projected Coordinate System: WGS_1984_UTM_Zone_50N

Note:
This map is not susceptible for private acquisition.
Subject to Precise Survey

Source: Esri, Maxar, GeoEye, Earthstar Geographics, CNES/Airbus DS, USDA, USGS, AeroGRID, IGN, and the GIS User Community

GEOTAGGED PICTURES TAKEN DURING THE CONDUCT OF OCULAR INSPECTION





Republic of the Philippines
Department of Environment and Natural Resources
DENR Region IV-MIMAROPA
COMMUNITY ENVIRONMENT AND NATURAL RESOURCES
Sta. Monica, South National Highway, Puerto Princesa City

WATER USER INVENTORY REPORT

Date: May 28, 2022

OWNER: ZALDY E. JARANILLA

MAILING ADDRESS: Bgy. Kamuning, Puerto Princesa City

NAME OF ESTABLISHMENT: N/A

LOCATION OF WATER SOURCE: Bgy. Kamuning, Puerto Princesa City

(No., Street, Barangay, City/Municipality, Province)

GPS COORDINATES: LATITUDE: 9-32-15 LONGITUDE: 118-38-18

NAME OF WATER SOURCE: Deepwell

WATER PERMIT NO.: None DATE ISSUED: _____ PURPOSE: _____

CONDITIONAL WATER

PERMIT NO.: None DATE ISSUED: _____ PURPOSE: _____

SOURCE STATUS: () Proposed () On-Going Drilling/Construction (✓) Operational

REMARKS: _____

Verified by: Signature: Eliza B. Abut
Name: ELIZA R. ABUT
Position: IMO II
Office: DENR - CENTRO - PPC
Mobile No.: 0930-781-9795

Representative: Signature: ZALDY JARANILLA
Name: ZALDY E. JARANILLA
Position: _____
Mobile No.: _____





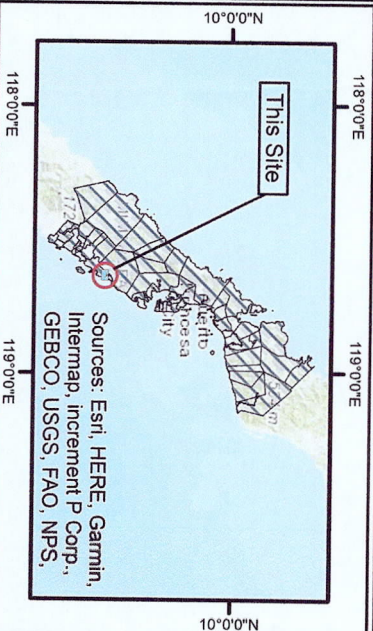
LOCATION

MAP SHOWING THE LOCATION OF WATER SOURCE & USER OF MR. ZALDY E. JARANILLA (DEEPPWELL)

Located at
Barangay: Inagawan
Puerto Princesa City
Province: Palawan

Legend

-  Location of Water Source
-  Puerto Princesa Barangay Boundaries



Digitized by:

Attested by:

Noted by:

ENGR. MILYSA M. PALAPA
Cartographer I

JASON D. MONTIMOR
F II GIS, LC Unit Head

PEDRO A. VELASCO
OIC-CENRO

TECHNICAL DESCRIPTION

LOCATION	LONGITUDE	LATITUDE
Inagawan	118°38'17.88"	9°32'15.00"

0 750 1500 3000
Meters

Scale: 1:150,000

Datum: D_WGS_1984


Projection: Transverse_Mercator

Projected Coordinate System: WGS_1984_UTM_Zone_50N

Note:
This map is not susceptible for private acquisition.
Subject to Precise Survey

Source: Esri, Maxar, GeoEye, Earthstar Geographics, CNES/Airbus DS, USDA, USGS, AeroGRID, IGN, and the GIS User Community

GEOTAGGED PICTURES TAKEN DURING THE CONDUCT OF OCULAR INSPECTION





Republic of the Philippines
Department of Environment and Natural Resources
DENR Region IV-MIMAROPA
COMMUNITY ENVIRONMENT AND NATURAL RESOURCES
Sta. Monica, South National Highway, Puerto Princesa City

WATER USER INVENTORY REPORT

Date: June 11, 2022

OWNER: VERONICA B. ESICO

MAILING ADDRESS: Liberty Road

NAME OF ESTABLISHMENT: N/A

LOCATION OF WATER SOURCE: _____

(No., Street, Barangay, City/Municipality, Province)

GPS COORDINATES: LATITUDE: 9-44-5 LONGITUDE: 118-44-36

NAME OF WATER SOURCE: dupwell

WATER PERMIT NO.: None DATE ISSUED: _____ PURPOSE: _____

CONDITIONAL WATER

PERMIT NO.: _____ DATE ISSUED: _____ PURPOSE: _____

SOURCE STATUS: () Proposed () On-Going Drilling/Construction (✓) Operational

REMARKS: _____

Verified by: Signature: Eliza B. Amorot
Name: ELIZA B. AMOROT
Position: Land Mgt. officer II
Office: DENR - CENRO - PPC
Mobile No.: 0920-781-9795

Representative: Signature: [Signature]
Name: VERONICA B. ESICO
Position: _____
Mobile No.: 09202726436

GEOTAGGED PICTURES TAKEN DURING THE CONDUCT OF OCULAR INSPECTION



TECHNICAL DESCRIPTION

LOCATION	LONGITUDE	LATITUDE
Tanglaw	118°44'35.88"E	9°44'04.92"N



0 100200 400
Meters

Scale: 1:20,000
Datum: D_WGS_1984

Projection: Transverse_Mercator
Projected Coordinate System: WGS_1984_UTM_Zone_50N

Note:
This map is not susceptible for private acquisition.
Subject to Precise Survey

Source: Esri, Maxar, GeoEye, Earthstar Geographics, CNES/Airbus DS,
USDA, USGS, AeroGRID, IGN, and the GIS User Community

Republic of the Philippines
Department of Environment and Natural Resources
Region IV-B MIMAROPA
COMMUNITY ENVIRONMENT AND NATURAL RESOURCES OFFICE
Puerto Princesa City, Palawan



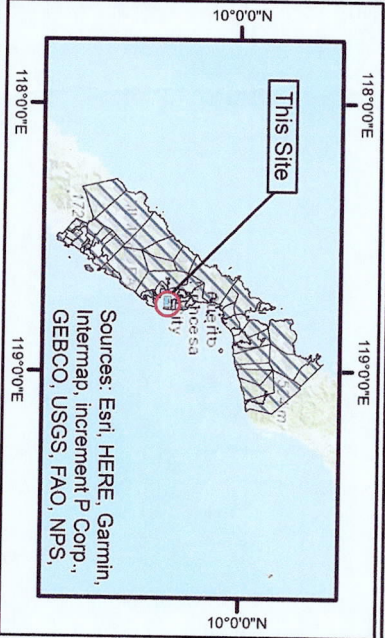
LOCATION

MAP SHOWING THE LOCATION OF WATER
SOURCE & USER OF MRS. VERONICA B. ESICO
(DEEPWELL)

Located at
Barangay: Tanglaw
Puerto Princesa City
Province: Palawan

Legend

- Location of Water Source
- Puerto Princesa Barangay Boundaries



Sources: Esri, HERE, Garmin,
Intermap, increment P Corp.,
GEBCO, USGS, FAO, NPS,

Digitized by:

Attested by:

ENGR. MILYSA M. PALAPA
Cartographer I

JASON DEMONTIMOR
F I/OIS, LC Unit Head

Noted by:
PEDRO A. VELASCO
OIC-CENRO