



Republic of the Philippines
Department of Environment and Natural Resources
MIMAROPA Region

PROVINCIAL ENVIRONMENT AND NATURAL RESOURCES OFFICE

Bgy. Sta. Monica, Puerto Princesa City, Palawan

Telfax No. (048) 434 - 8791

Email Add: penropalawan@denr.gov.ph

DENR MIMAROPA RECORDS SECTION	
RECEIVED	
05 OCT 2022	
<input checked="" type="checkbox"/> INCOMING	<input type="checkbox"/> OUTGOING
RY	DATS NO.

September 30, 2022

MEMORANDUM

FOR : The Regional Executive Director
DENR MIMAROPA Region
1515 L&S Bldg., Roxas Blvd.
Ermita, Manila

THRU : The OIC, ARD for Technical Services

FROM : The Provincial Environment and
Natural Resources Officer

SUBJECT : **PATROL PLAN FOR 4TH QUARTER (OCTOBER TO
DECEMBER 2022) OVER THE FOREST CONSERVATION
AREA OF CENRO TAYTAY-EL NIDO, PALAWAN**

Respectfully forwarded is the memorandum of CENRO Taytay, Palawan dated September 15, 2022 relative the above subject.

Per memorandum, CENRO Taytay has a total of 56,385 hectares target planned for LAWIN patrolling for 4th Quarter.

For information and further instruction.

Copy Furnished:
CENRO Taytay, Palawan
<cenrotaytay@denr.gov.ph>
KVE/MES Doc. No. 2022-8426


FELIZARDO B. CAYATOC

DENR-PALAWAN
PENRO-RECORDS
RELEASED
By *Gho*
Date **03 OCT 2022** CN **22-2557**



Republic of the Philippines
Department of Environment and Natural Resources
MIMAROPA Region
COMMUNITY ENVIRONMENT AND NATURAL RESOURCES OFFICE
By the National Highway, Poblacion, Taytay, Palawan 5312
PLDT # 048-716-0400 Mobile: 0912-171-3889 SMART/TNT
Email: cenrotaytay@denr.gov.ph

September 15, 2022

MEMORANDUM

FOR : **Provincial Environment and Natural Resources Officer-Palawan**
Sta. Monica, Puerto Princesa City, Palawan


FROM : **Community Environment and Natural Resources Officer**
Taytay, Palawan

SUBJECT : **PATROL PLAN FOR 4TH QUARTER (OCTOBER TO DECEMBER 2022) OVER THE FOREST CONSERVATION AREA OF CENRO TAYTAY-EL NIDO, PALAWAN**

Respectfully submitting is the Patrol Plan for the 4th Quarter 2022 of this jurisdiction over the Forest Conservation Area in the municipalities of Taytay and El Nido, Palawan in relation to the Landscape and Wildlife Indicator (LAWIN) implementation.

Please acknowledge the receipt hereof through e-mail address above.


ALAN L. VALLE

DENR CENRO
TAYTAY, PALAWAN
RELEASED
BY: 
DATE: SEP 15 2022 2667

Names of patrollers and expertise

No.	Name of Patrollers	Expertise (threats monitoring or indicator species monitoring)	Position (FR, FT, Forester)	Employment status (JO, permanent)	Qualified to conduct patrolling
1	Arzaga, Jonathan	Threats monitoring/Indicator species monitoring	FR	Permanent	Yes
2	Bose, Francis Abe G.	Threats monitoring/Indicator species monitoring	FR	Permanent	Yes
3	Callao, Herson	Threats monitoring/Indicator species monitoring	FR	Permanent	Yes
4	Delos Angeles, Voltaire M.	Threats monitoring/Indicator species monitoring	FT I	Permanent	Yes
5	Dorado, Rodel M.	Threats monitoring/Indicator species monitoring	FT I	Permanent	Yes
6	Edep, Yolando D. Jr.	Threats monitoring/Indicator species monitoring	FR	Permanent	Yes
7	Estay, Romulo B.	Threats monitoring/Indicator species monitoring	FR	Permanent	Yes
8	Evina, Elmer V.	Threats monitoring/Indicator species monitoring	FR	Permanent	Yes
9	Lagrana, John Gil C.	Threats monitoring/Indicator species monitoring	FR	Permanent	Yes
10	Namoc, Gerald J.	Threats monitoring/Indicator species monitoring	FT I	Permanent	Yes
11	Parinas, Richard	Threats monitoring/Indicator species monitoring	FR	Permanent	Yes
12	Sanchez, John Vincent	Threats monitoring/Indicator species monitoring	FR	Permanent	Yes
13	Tabernilla, Leo D.	Threats monitoring/Indicator species monitoring	FR	Permanent	Yes
14	Tandoc, Ricardo S.	Threats monitoring/Indicator species monitoring	FR	Permanent	Yes
15	Vasquez, Deogracias C.	Threats monitoring/Indicator species monitoring	TM	Permanent	Yes
16	Vasquez, Michael Angelo M.	Threats monitoring/Indicator species monitoring	FR	Permanent	Yes
17	Veguilla, Bienvenido III F.	Threats monitoring/Indicator species monitoring	FT II	Permanent	Yes

Patrol sectors

Patrol sectors	Name of barangay, municipality covered by sector	Approximate area of natural forest in the sector (ha)	Target threats to be recorded and addressed in the patrol sector	Target indicator species
1	Pamantolon, Taytay, Palawan	2,591	Kaingin, illegal cutting of trees, charcoal making	Palawan Bear Cat, Palawan Porcupine, Palawan Stink Badger, Palawan Hornbill and Palawan Peacock Pheasant
1	Polaraquen, Taytay, Palawan	612	Kaingin, illegal cutting of trees, charcoal making	Palawan Bear Cat, Palawan Porcupine, Palawan Stink Badger, Palawan Hornbill and Palawan Peacock Pheasant
1	Pancoi, Taytay, Palawan	1,835	Kaingin, illegal cutting of trees, charcoal making	Palawan Bear Cat, Palawan Porcupine, Palawan Stink Badger, Palawan Hornbill and Palawan Peacock Pheasant
1	Busy Bees, Taytay, Palawan	595	Kaingin, illegal cutting of trees, charcoal making	Palawan Bear Cat, Palawan Porcupine, Palawan Stink Badger, Palawan Hornbill and Palawan Peacock Pheasant
1	Poblacion, Taytay, Palawan	2,875	Kaingin, illegal cutting of trees, charcoal making	Palawan Bear Cat, Palawan Porcupine, Palawan Stink Badger, Palawan Hornbill and Palawan Peacock Pheasant
2	Bagong Bayan, El Nido, Palawan	2,000	Kaingin, illegal cutting of trees, charcoal making	Palawan Bear Cat, Palawan Porcupine, Palawan Stink Badger, Palawan Hornbill and Palawan Peacock Pheasant
2	Cataban, Taytay, Palawan	3,034	Kaingin, illegal cutting of trees, charcoal making	Palawan Bear Cat, Palawan Porcupine, Palawan Stink Badger, Palawan Hornbill and Palawan Peacock Pheasant
2	Bebeladan, Taytay, Palawan	833	Kaingin, illegal cutting of trees, charcoal making	Palawan Bear Cat, Palawan Porcupine, Palawan Stink Badger, Palawan Hornbill and Palawan Peacock Pheasant
2	Liminangcong, Taytay, Palawan	4,662	Kaingin, illegal cutting of trees, charcoal making	Palawan Bear Cat, Palawan Porcupine, Palawan Stink Badger, Palawan Hornbill and Palawan Peacock Pheasant
3	Abongan, Taytay, Palawan	2,000	Kaingin, illegal cutting of trees, charcoal making	Palawan Bear Cat, Palawan Porcupine, Palawan Stink Badger, Palawan Hornbill and Palawan Peacock Pheasant
3	Bato, Taytay, Palawan	1,998	Kaingin, illegal cutting of trees, charcoal making	Palawan Bear Cat, Palawan Porcupine, Palawan Stink Badger, Palawan Hornbill and Palawan Peacock Pheasant
3	Libertad, Taytay, Palawan	7,348	Kaingin, illegal cutting of trees, charcoal making	Palawan Bear Cat, Palawan Porcupine, Palawan Stink Badger, Palawan Hornbill and Palawan Peacock Pheasant

3	Talog, Taytay, Palawan	3,202	Kaingin, illegal cutting of trees, charcoal making	Palawan Bear Cat, Palawan Porcupine, Palawan Stink Badger, Palawan Hornbill and Palawan Peacock Pheasant
3	Calawag, Taytay, Palawan	2,582	Kaingin, illegal cutting of trees, charcoal making	Palawan Bear Cat, Palawan Porcupine, Palawan Stink Badger, Palawan Hornbill and Palawan Peacock Pheasant
4	Aberawan, El Nido, Palawan	1,267	Kaingin, illegal cutting of trees, charcoal making	Palawan Bear Cat, Palawan Porcupine, Palawan Stink Badger, Palawan Hornbill and Palawan Peacock Pheasant
4	Pasadena, El Nido, Palawan	2,925	Kaingin, illegal cutting of trees, charcoal making	Palawan Bear Cat, Palawan Porcupine, Palawan Stink Badger, Palawan Hornbill and Palawan Peacock Pheasant
4	Villa Libertad, El Nido, Palawan	1,240	Kaingin, illegal cutting of trees, charcoal making	Palawan Bear Cat, Palawan Porcupine, Palawan Stink Badger, Palawan Hornbill and Palawan Peacock Pheasant
4	Manlag, El Nido, Palawan	2,400	Kaingin, illegal cutting of trees, charcoal making	Palawan Bear Cat, Palawan Porcupine, Palawan Stink Badger, Palawan Hornbill and Palawan Peacock Pheasant
5	Mabini, El Nido, Palawan	2,427	Kaingin, illegal cutting of trees, charcoal making	Palawan Bear Cat, Palawan Porcupine, Palawan Stink Badger, Palawan Hornbill and Palawan Peacock Pheasant
5	Mayteged, Taytay, Palawa	409	Kaingin, illegal cutting of trees, charcoal making	Palawan Bear Cat, Palawan Porcupine, Palawan Stink Badger, Palawan Hornbill and Palawan Peacock Pheasant
5	San Fernando, El Nido, Palawan	1,378	Kaingin, illegal cutting of trees, charcoal making	Palawan Bear Cat, Palawan Porcupine, Palawan Stink Badger, Palawan Hornbill and Palawan Peacock Pheasant
5	New Ibaiay, El Nido, Palawan	2,263	Kaingin, illegal cutting of trees, charcoal making	Palawan Bear Cat, Palawan Porcupine, Palawan Stink Badger, Palawan Hornbill and Palawan Peacock Pheasant
6	New Guinlo, Taytay, Palawan	2,310	Kaingin, illegal cutting of trees, charcoal making	Palawan Bear Cat, Palawan Porcupine, Palawan Stink Badger, Palawan Hornbill and Palawan Peacock Pheasant
6	Old Guinlo, Taytay, Palawan	648	Kaingin, illegal cutting of trees, charcoal making	Palawan Bear Cat, Palawan Porcupine, Palawan Stink Badger, Palawan Hornbill and Palawan Peacock Pheasant
6	Banbanan, Taytay, Palawan	2,952	Kaingin, illegal cutting of trees, charcoal making	Palawan Bear Cat, Palawan Porcupine, Palawan Stink Badger, Palawan Hornbill and Palawan Peacock Pheasant

Boundary

Conservation Area
CENRO Taytay

Protected Area CENRO Taytay

River Road

Forest Cover

Closed forest
Open forest

Forest loss
Forest degradation
Forest gain
Forest enhancement

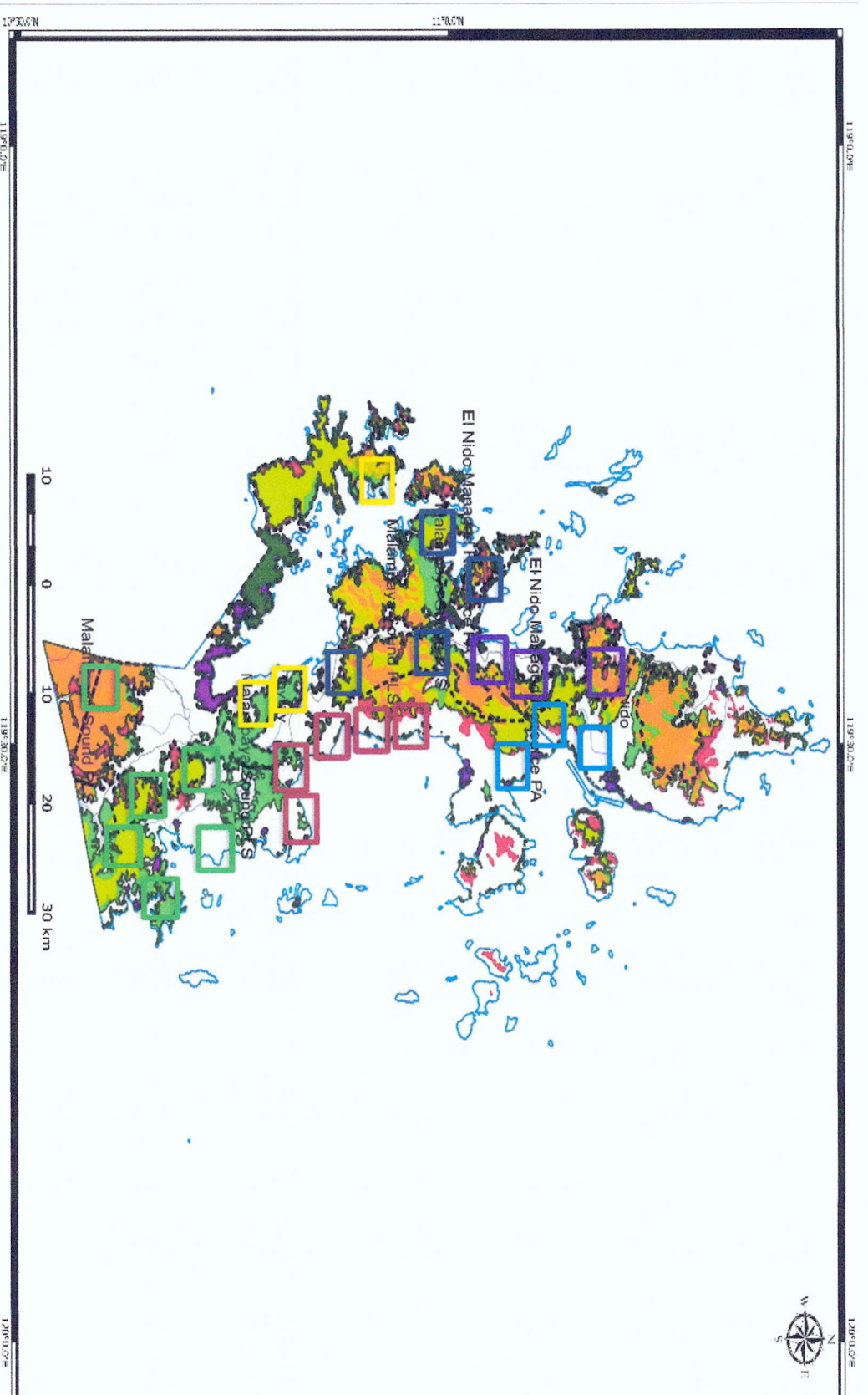
Data Sources:

Disclaimer:
The brander and name used on this map do not imply official endorsement or acceptance by the U.S. Government.

The boundaries and names used on this map do not imply official endorsement or acceptance by the U.S. Government.



**BIODIVERSITY AND WATERSHEDS
IMPROVED FOR STRONGER ECONOMY
AND ECOSYSTEM RESILIENCE
(B+WATER) PROGRAM**



Sector 5 Mabini

Mabini
New Ibajay
San Fernando
Villa Paz

Sector 6 Banbanan

Banbanan
New Guinlo
Old Guinlo

Patrol teams

Number	Office	Name of forest rangers, other DENR staff and volunteers who will conduct regular patrolling	Expertise (threats monitoring or indicator species monitoring)	Qualified?	Sector assignment	Team leader	Recorder
1	DENR	Arzaga, Jonathan	Threats/Indicator species monitoring	Yes	2	Yes	
2	DENR	Bose, Francis Abe G.	Threats/Indicator Species Monitoring	Yes	6	Yes	
3	DENR	Caliao, Herson	Threats/Indicator species monitoring	Yes	5		Yes
4	DENR	Delos Angeles, Voltaire M.	Threats/Indicator species monitoring	Yes	1	Yes	
5	DENR	Dorado, Rodel M.	Threats/Indicator species monitoring	Yes	2		Yes
6	DENR	Edep, Yolando D. Jr.	Threats/Indicator species monitoring	Yes	1		Yes
7	DENR	Estay, Romulo B.	Threats/Indicator species monitoring	Yes	3		Yes
8	DENR	Evina, Elmer V.	Threats/Indicator species monitoring	Yes	5	Yes	
9	DENR	Lagrana, John Gil C.	Threats/Indicator species monitoring	Yes	6		Yes
10	DENR	Namoc, Gerald J.	Threats/Indicator species monitoring	Yes	2		Yes
11	DENR	Parinas, Richard	Threats/Indicator species monitoring	Yes	2		Yes
12	DENR	Sanchez, John Vincent	Threats/Indicator species monitoring	Yes	3	Yes	
13	DENR	Tabernilla, Leo D.	Threats/Indicator species monitoring	Yes	5	Yes	
14	DENR	Tandoc, Ricardo S.	Threats/Indicator species monitoring	Yes	6		Yes
15	DENR	Vasquez, Deogracias C.	Threats/Indicator species monitoring	Yes	3		Yes
16	DENR	Vasquez, Michael Angelo M.	Threats/Indicator species monitoring	Yes	5		Yes
17	DENR	Veguilla, Bienvenido III F.	Threats/Indicator species monitoring	Yes	2		Yes

Month	Week	Team (indicate number)	Activity/Type of patrol (threats focused or indicator species-focused, or coordination/response)	Specific routes (name sector number and specific sitio or barangay and municipality)	Target distance (km)
October	Week 1	Team 1	Threats focused/Indicator species focused	Sector 1: Barangays Pamantolon & Busy Bees, Taytay, Palawan	2.08
October	Week 1	Team 2	Threats focused/Indicator species focused	Sector 2: Barangay Bagong Bayan, El Nido, Palawan	2.08
October	Week 1	Team 3	Threats focused/Indicator species focused	Sector 3: Barangay Abongan & Bato, Taytay, Palawan	2.08
October	Week 1	Team 4	Threats focused/Indicator species focused	Sector 4: Barangay Pasadena, Taytay, Palawan	2.08
October	Week 1	Team 5	Threats focused/Indicator species focused	Sector 5: Barangay Mabini, El Nido, Palawan	2.08
October	Week 1	Team 6	Threats focused/Indicator species focused	Sector 6: Barangay New Guinlo, El Nido, Palawan	2.08
October	Week 2	Team 1	Threats focused/Indicator species focused	Sector 1: Barangays Pularequen & Maytegued, Taytay, Palawan	2.08
October	Week 2	Team 2	Threats focused/Indicator species focused	Sector 2: Barangay Liminangcong, El Nido, Palawan	2.08
October	Week 2	Team 3	Threats focused/Indicator species focused	Sector 3: Barangay Calawag, Taytay, Palawan	2.08
October	Week 2	Team 4	Threats focused/Indicator species focused	Sector 4: Barangay Manlag, Taytay, Palawan	2.08
October	Week 2	Team 5	Threats focused/Indicator species focused	Sector 5: Barangay New Ibajay, El Nido, Palawan	2.08
October	Week 2	Team 6	Threats focused/Indicator species focused	Sector 6: Barangay Old Guinlo, El Nido, Palawan	2.08
October	Week 3	Team 1	Threats focused/Indicator species focused	Sector 1: Barangay Poblacion, Taytay, Palawan	2.08
October	Week 3	Team 2	Threats focused/Indicator species focused	Sector 2: Barangay Bebeladan, Taytay, Palawan	2.08
October	Week 3	Team 3	Threats focused/Indicator species focused	Sector 3: Barangay Libertad, Taytay, Palawan	2.08
October	Week 3	Team 4	Threats focused/Indicator species focused	Sector 4: Barangay Aberawan, Taytay, Palawan	2.08
October	Week 3	Team 5	Threats focused/Indicator species focused	Sector 5: Barangay San Fernando, El Nido, Palawan	2.08
October	Week 3	Team 6	Threats focused/Indicator species focused	Sector 6: Barangay Banbanan, El Nido, Palawan	2.08
October	Week 4	Team 1	Threats focused/Indicator species focused	Sector 1: Barangay Pancol, Taytay, Palawan	2.08
October	Week 4	Team 2	Threats focused/Indicator species focused	Sector 2: Barangay Cataban, El Nido, Palawan	2.08
October	Week 4	Team 3	Threats focused/Indicator species focused	Sector 3: Barangay Talog, Taytay, Palawan	2.08
October	Week 4	Team 4	Threats focused/Indicator species focused	Sector 4: Barangay Villa Libertad, Taytay, Palawan	2.08
October	Week 4	Team 5	Threats focused/Indicator species focused	Sector 5: Barangay Mabini, El Nido, Palawan	2.08
October	Week 4	Team 6	Threats focused/Indicator species focused	Sector 6: Barangay New Guinlo, El Nido, Palawan	2.08
November	Week 1	Team 1	Threats focused/Indicator species focused	Sector 1: Barangays Pamantolon & Busy Bees, Taytay, Palawan	2.08

November	Week 1	Team 2	Threats focused/Indicator species focused	Sector 2: Barangay Bagong Bayan, El Nido, Palawan	2.08
November	Week 1	Team 3	Threats focused/Indicator species focused	Sector 3: Barangay Abongan & Bato, Taytay, Palawan	2.08
November	Week 1	Team 4	Threats focused/Indicator species focused	Sector 4: Barangay Pasadena, Taytay, Palawan	2.08
November	Week 1	Team 5	Threats focused/Indicator species focused	Sector 5: Barangay Mabini, El Nido, Palawan	2.08
November	Week 1	Team 6	Threats focused/Indicator species focused	Sector 6: Barangay New Guinlo, El Nido, Palawan	2.08
November	Week 2	Team 1	Threats focused/Indicator species focused	Sector 1: Barangays Pularequen & Maytegued, Taytay, Palawan	2.08
November	Week 2	Team 2	Threats focused/Indicator species focused	Sector 2: Barangay Liminangcong, El Nido, Palawan	2.08
November	Week 2	Team 3	Threats focused/Indicator species focused	Sector 3: Barangay Calawag, Taytay, Palawan	2.08
November	Week 2	Team 4	Threats focused/Indicator species focused	Sector 4: Barangay Manlag, Taytay, Palawan	2.08
November	Week 2	Team 5	Threats focused/Indicator species focused	Sector 5: Barangay New Ibajay, El Nido, Palawan	2.08
November	Week 2	Team 6	Threats focused/Indicator species focused	Sector 6: Barangay Old Guinlo, El Nido, Palawan	2.08
November	Week 3	Team 1	Threats focused/Indicator species focused	Sector 1: Barangay Poblacion, Taytay, Palawan	2.08
November	Week 3	Team 2	Threats focused/Indicator species focused	Sector 2: Barangay Bebeladan, Taytay, Palawan	2.08
November	Week 3	Team 3	Threats focused/Indicator species focused	Sector 3: Barangay Libertad, Taytay, Palawan	2.08
November	Week 3	Team 4	Threats focused/Indicator species focused	Sector 4: Barangay Aberawan, Taytay, Palawan	2.08
November	Week 3	Team 5	Threats focused/Indicator species focused	Sector 5: Barangay San Fernando, El Nido, Palawan	2.08
November	Week 3	Team 6	Threats focused/Indicator species focused	Sector 6: Barangay Banbanan, El Nido, Palawan	2.08
November	Week 4	Team 1	Threats focused/Indicator species focused	Sector 1: Barangay Pancol, Taytay, Palawan	2.08
November	Week 4	Team 2	Threats focused/Indicator species focused	Sector 2: Barangay Cataban, El Nido, Palawan	2.08
November	Week 4	Team 3	Threats focused/Indicator species focused	Sector 3: Barangay Talog, Taytay, Palawan	2.08
November	Week 4	Team 4	Threats focused/Indicator species focused	Sector 4: Barangay Villa Libertad, Taytay, Palawan	2.08
November	Week 4	Team 5	Threats focused/Indicator species focused	Sector 5: Barangay Mabini, El Nido, Palawan	2.08
November	Week 4	Team 6	Threats focused/Indicator species focused	Sector 6: Barangay New Guinlo, El Nido, Palawan	2.08
December	Week 1	Team 1	Threats focused/Indicator species focused	Sector 1: Barangays Pamantolon & Busy Bees, Taytay, Palawan	2.08
December	Week 1	Team 2	Threats focused/Indicator species focused	Sector 2: Barangay Bagong Bayan, El Nido, Palawan	2.08
December	Week 1	Team 3	Threats focused/Indicator species focused	Sector 3: Barangay Abongan & Bato, Taytay, Palawan	2.08
December	Week 1	Team 4	Threats focused/Indicator species focused	Sector 4: Barangay Pasadena, Taytay, Palawan	2.08
December	Week 1	Team 5	Threats focused/Indicator species focused	Sector 5: Barangay Mabini, El Nido, Palawan	2.08
December	Week 1	Team 6	Threats focused/Indicator species focused	Sector 6: Barangay New Guinlo, El Nido, Palawan	2.08

December	Week 2	Team 1	Threats focused/Indicator species focused	Sector 1: Barangays Pularequen & Maytegued, Taytay, Palawan	2.08
December	Week 2	Team 2	Threats focused/Indicator species focused	Sector 2: Barangay Liminangcong, El Nido, Palawan	2.08
December	Week 2	Team 3	Threats focused/Indicator species focused	Sector 3: Barangay Calawag, Taytay, Palawan	2.08
December	Week 2	Team 4	Threats focused/Indicator species focused	Sector 4: Barangay Manlag, Taytay, Palawan	2.08
December	Week 2	Team 5	Threats focused/Indicator species focused	Sector 5: Barangay New Ibajay, El Nido, Palawan	2.08
December	Week 2	Team 6	Threats focused/Indicator species focused	Sector 6: Barangay Old Guinlo, El Nido, Palawan	2.08
December	Week 3	Team 1	Threats focused/Indicator species focused	Sector 1: Barangay Poblacion, Taytay, Palawan	2.08
December	Week 3	Team 2	Threats focused/Indicator species focused	Sector 2: Barangay Bebeladan, Taytay, Palawan	2.08
December	Week 3	Team 3	Threats focused/Indicator species focused	Sector 3: Barangay Libertad, Taytay, Palawan	2.08
December	Week 3	Team 4	Threats focused/Indicator species focused	Sector 4: Barangay Aberawan, Taytay, Palawan	2.08
December	Week 3	Team 5	Threats focused/Indicator species focused	Sector 5: Barangay San Fernando, El Nido, Palawan	2.08
December	Week 3	Team 6	Threats focused/Indicator species focused	Sector 6: Barangay Banbanan, El Nido, Palawan	2.08
December	Week 4	Team 1	Threats focused/Indicator species focused	Sector 1: Barangay Pancol, Taytay, Palawan	2.08
December	Week 4	Team 2	Threats focused/Indicator species focused	Sector 2: Barangay Cataban, El Nido, Palawan	2.08
December	Week 4	Team 3	Threats focused/Indicator species focused	Sector 3: Barangay Talog, Taytay, Palawan	2.08
December	Week 4	Team 4	Threats focused/Indicator species focused	Sector 4: Barangay Villa Libertad, Taytay, Palawan	2.08
December	Week 4	Team 5	Threats focused/Indicator species focused	Sector 5: Barangay Mabini, El Nido, Palawan	2.08
December	Week 4	Team 6	Threats focused/Indicator species focused	Sector 6: Barangay New Guinlo, El Nido, Palawan	2.08

150.00

Boundary

- ## Rivers and Roads

- River Road

Closed forest
Open forest

- over Change**
Forest loss
Forest degradation
Forest gain
Forest enhancement





P2 Bounded by: DNR, Bounded by: Management Bureau, (B1-B3)
 Municipal Boundary: Global Air: National Boundaries
 PGM: DENR-USAID B+WATER Ecological Assessment Results (2014)
 Forest Cover Change: NARRITA (2003-2010)




Disclaimer: The boundaries and names used on this map do not imply official endorsement or acceptance by the U.S. Government.

Disclaimer: The boundaries and names used on this map do not imply official endorsement or acceptance by the U.S. Government.



Team 1 Threats focused/Indicator Species focused

- | | | | |
|---|--|---|--|
|  | Team 2 Threats focused/Indicator Species focused |  | Team 5 Threats focused/Indicator Species focused |
|  | Team 3 Threats focused/Indicator Species focused |  | Team 6 Threats focused/Indicator Species focused |

- | | |
|---|--|
|  | Team 4 Threats focused/Indicator Species focused |
|  | Team 5 Threats focused/Indicator Species focused |
|  | Team 6 Threats focused/Indicator Species focused |