



Republic of the Philippines  
Department of Environment and Natural Resources

MIMAROPA Region

PROVINCIAL ENVIRONMENT AND NATURAL RESOURCES OFFICE

Bgy. Sta. Monica, Puerto Princesa City, Palawan

Telfax No. (048) 434 - 8791

Email Add: [penropalawan@denr.gov.ph](mailto:penropalawan@denr.gov.ph)

DENR MIMAROPA RECORDS SECTION  
**RECEIVED**  
05 OCT 2022  
INCOMING OUTGOING  
DATE NO.

September 30, 2022

**MEMORANDUM**

**FOR** : The Regional Executive Director  
DENR MIMAROPA Region  
1515 L&S Bldg., Roxas Blvd.  
Ermita, Manila

**THRU** : The OIC, ARD for Technical Services

**FROM** : The Provincial Environment and  
Natural Resources Officer

**SUBJECT** : **SUBMISSION OF 4<sup>TH</sup> QUARTER CY 2022 PATROL PLAN OF  
CENRO BROOKE'S POINT, PALAWAN**

Respectfully forwarded is the memorandum of CENRO Brooke's Point, Palawan dated September 15, 2022 relative the above subject.

Per memorandum, CENRO Brooke's Point has a total of 2,400 hectares target planned for LAWIN patrolling for 4<sup>th</sup> Quarter.

For information and further instruction.

Copy Furnished:  
CENRO Brooke's Point, Palawan  
<cenrobrokepoint@denr.gov.ph>  
KVE/MES Doc. No. 2022-8581

  
**FELIZARDO B. CAYATOC**

DENR-PALAWAN  
PENRO-RECORDS  
**RELEASED**  
By: *Jane*  
Date: 03 OCT 2022 CN 22-2556



Republic of the Philippines  
Department of Environment and Natural Resources  
MIMAROPA Region  
**COMMUNITY ENVIRONMENT AND NATURAL RESOURCES OFFICE**  
Brooke's Point, Palawan

September 15, 2022


**MEMORANDUM**

**FOR** : The Regional Executive Director  
DENR MIMAROPA Region  
1515 L&S Building  
Roxas Blvd., Ermita, Manila

**THRU** : The Provincial Environment and  
Natural Resources Officer  
Sta. Monica, Puerto Princesa City

**FROM** : The Community Environment and  
Natural Resources Officer


**SUBJECT** : **SUBMISSION OF 4<sup>th</sup> QUARTER CY 2022 PATROL PLAN OF  
CENRO BROOKE'S POINT, PALAWAN**



Respectfully submitted herewith are copies of the Patrol Plan for the 4<sup>th</sup> quarter CY 2022 covering the period from September 17 to December 31, 2022 of CENRO Brooke's Point, Palawan. The schedules, target patrol routes and target distance in kilometers of Lawin patrolling in conservation areas within the jurisdiction of this office are presented in this plan. The list of active patrollers including the four (4) Forest Protection Officers (FPO) and their respective areas of assignment are likewise indicated.

Advanced copy of the patrol plan will be submitted to the Regional Office via email through [enforcement.mimaropa@gmail.com](mailto:enforcement.mimaropa@gmail.com) for consolidation and submission of Mr. Arnel Astrera, Regional Office Data Manager to Forest Management Bureau – Lawin Unit.

For information and record.



CONRADO M. CORPUZ



# Patrol Plan for the Conservation Areas in CENRO BROOKE'S POINT

## General Data

Size of Conservation Area (ha):	Based on NAMRIA Admin Boundaries - 159, 877.29 hectares (including graduated NGP sites - 2011 to 2017 and untenured forestlands)
	Based on CENRO Admin Boundaries - 93,158.93 hectares (GIS generated data) (including graduated NGP sites - 2011 to 2017 and untenured forestlands)
Conservation targets (10 year plan)	Reduce or minimize Forest Degradation (28,553 ha*) by 15% to mitigate shortage of water supply particularly in watershed areas
	Protect and conserve remaining closed forest (1, 324.12 has*) to provide better habitat for Palawan Peacock Pheasant, Palawan hornbill, Palawan Bearcat, Palawan Bearded Pig, Philippine Pangolin and Balabac mouse deer (Pilandok)
	Minimize or reduce commonly observed forest threats based on January 2017 to July 2018 data on apprehensions and/or incidence of illegal activities and threats recorded via Lawin by 20% by means of intensified patrolling activities, enforce use of legal actions for violators, intensified community education and public awareness and strengthen coordination with local government units and other government agencies, law enforcement agencies, organizations, NGOs and local communities to ensure protection of the forests, the reduction of pressure and degradation of forests and to conserve the forest resources and continuously benefit from the ecosystem services provided by these resources.
Target patrol distance (km)	<b>150.00</b>
Target barangays and municipalities to be covered within the period	Sector 1: Municipality of So. Espanola, Sector 2: Municipality of Brooke's Point, Sector 3: Municipality of Bataraza, Sector 4: Municipality of Balabac
Approximate area of conservation area in the target area to be covered within period (ha)	Quarterly Sector 1: Municipality of So. Espanola 600 hectares, Sector 2: Municipality of Brooke's Point 600 hectares , Sector 3: Municipality of Bataraza 600 hectares, Sector 4: Municipality of Balabac 600 hectares
Period covered by this plan	4th Quarter (September 17 to December 31, 2022)
Name of Patrol organizer	<b>FT I Reynaldo V. Palisoc</b>



## Names of Patrolers and Expertise

No.		Expertise (threats monitoring or indicator species monitoring)	Position (FR, FT, Forester)	Employment status (JO, permanent)	Qualified to conduct patrolling
1	LAPANGAN, LEANDRO F., JR.	Threats/Indicator species monitoring	FR	PERMANENT	Yes
2	CACATIAN, ROSTUM Q.	Threats/Indicator species monitoring	FR	PERMANENT	Yes
3	TAJON, JEFFERSON B.	Threats/Indicator species monitoring	FR	PERMANENT	Yes
4	CORPUZ, CONRADO D., SR.	Threats/Indicator species monitoring	FR	PERMANENT	Yes
5	VALDESTAMON, KENNIT FRANCIS V.	Threats/Indicator species monitoring	FT II	PERMANENT	Yes
6	VICENTE, BIMBO B.	Threats/Indicator species monitoring	FR	PERMANENT	Yes
7	DOCTOLERO, DONALD S.	Threats/Indicator species monitoring	FR	PERMANENT	Yes
8	VICENTE, ABRAHAM B.	Threats/Indicator species monitoring	FT II	PERMANENT	Yes
9	GABUCO, MARK ANTHONY L.	Threats/Indicator species monitoring	FR	PERMANENT	Yes
10	VELASCO, MARK RONALD S.	Threats/Indicator species monitoring	FR	PERMANENT	Yes
11	TUPAS, LEONALD A.	Threats/Indicator species monitoring	FR	PERMANENT	Yes
12	IDLANA, RJ KEITH IMMANUEL I.	Threats/Indicator species monitoring	FT I	PERMANENT	Yes
13	MIRAFLORES, RUDY P.	Threats/Indicator species monitoring	FR	PERMANENT	Yes
14	GALICIA, ARIEL D.	Threats/Indicator species monitoring	FR	PERMANENT	Yes
15	GRACIANO, APRIL ANNE T.	Threats/Indicator species monitoring	FR	PERMANENT	Yes
16	GAMUYAO, ROLAN P.	Threats/Indicator species monitoring	FPO	JO	Yes
17	SETIAS, JEFFREY F.	Threats/Indicator species monitoring	FPO	JO	Yes
18	DIACUDIN, SARIPON B.	Threats/Indicator species monitoring	FPO	JO	Yes
19	TALATA, ALSIMAN F.	Threats/Indicator species monitoring	FPO	JO	Yes

**Names of Volunteer Patrollers**

Number	Name of community volunteer patrollers who will join regular patrolling	Expertise (threats monitoring or indicator species monitoring)	Given allowance by LGU? (yes or no?)
NOTE: Hired FEO for NGP will also join patrolling activities whenever possible although their names are not listed in the list of patrollers in the Cybertracker and Lawin Applications			



## Patrol Sectors

Patrol sectors	Name of sitio, barangay, municipality covered by sector	Approximate area of coservation area in the sector (ha)	Target threats to be recorded and addressed in the patrol sector	Target indicator species
1	Municipality of Sofronio Española	10,061.50	Kaingin, illegal cutting of trees, charcoal making	Palawan Peacock Pheasant, Palawan hornbill, Falcated Ground-Babbler, Citrine Canary-Flycatcher, Palawan Bearded Pig, Pangolin, Water monitor Lizard.
2	Municipality of Brooke's Point	36,915.76	Kaingin, illegal cutting of trees, charcoal making	Palawan Bearded Pig, Pangolin, Water monitor Lizard, Palawan hornbill, Falcated Ground-Babbler, Citrine Canary-Flycatcher
3	Municipality of Bataraza	22,246.30	Kaingin, illegal cutting of trees, charcoal making, tanbarking	Palawan Bearded Pig, Water monitor Lizard, Falcated Ground-Babbler, Citrine Canary-Flycatcher, Palawan Peacock Pheasant.
4	Municipality of Balabac	23,137.40	Kaingin, illegal cutting of trees, charcoal making, tanbarking	Philippine Pangolin, Balabac mouse deer (Pilandok), Water monitor Lizard, Palawan hornbill.
<b>TOTAL 93, 158.93 hectares</b>				

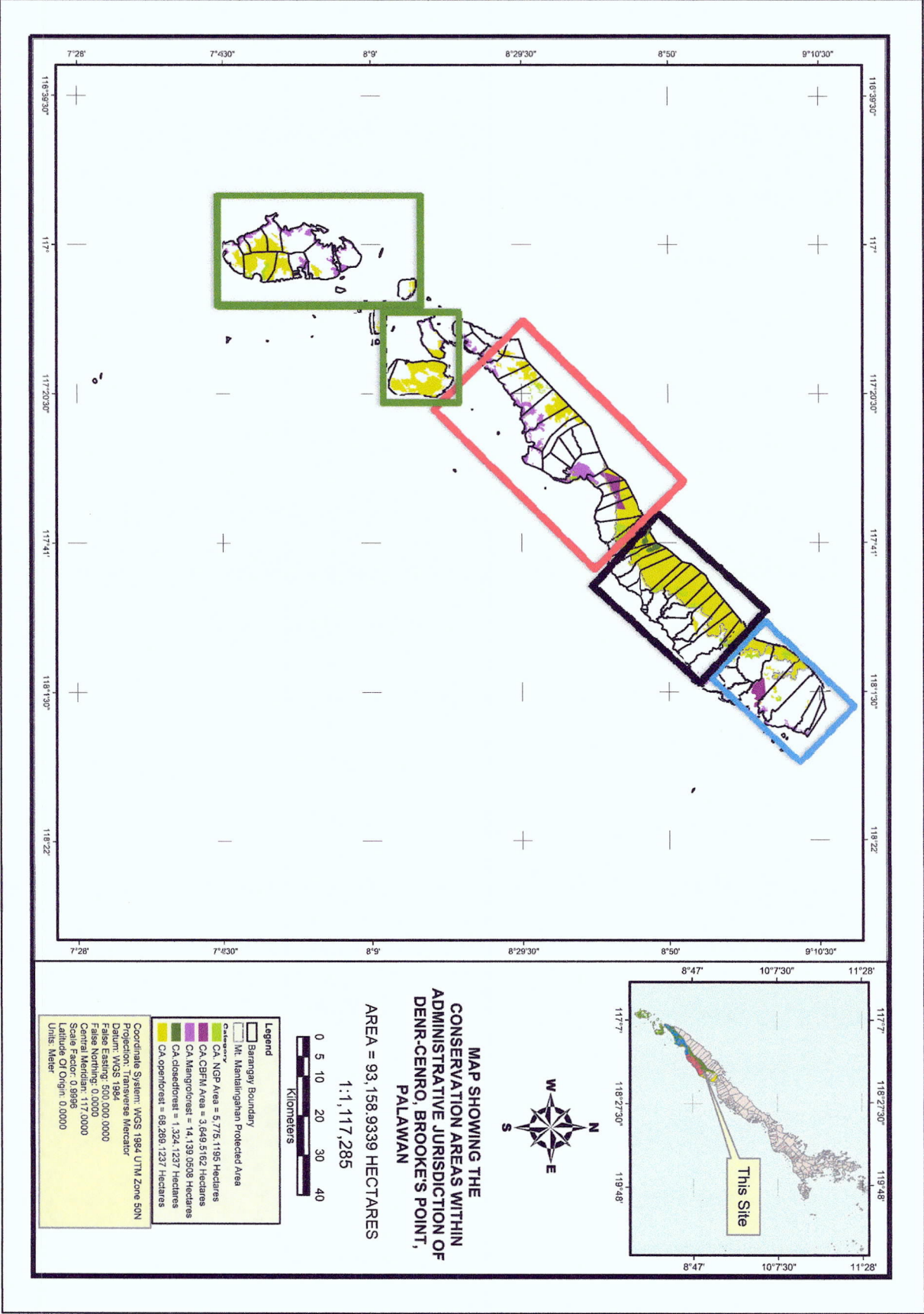


## Patrol Teams

Number	Office	Name of forest rangers, other DENR staff and volunteers who will conduct regular patrolling	Expertise (threats monitoring or indicator species monitoring)	Sector assignment	Team leader	Recorder
1	DENR	VICENTE, ABRAHAM B.	Threats/Indicator Species Monitoring	1, 3	✓	
2	DENR	GABUCO, MARK ANTHONY L.	Threats/Indicator Species Monitoring	1, 3		✓
3	DENR	VELASCO, MARK RONALD S.	Threats/Indicator Species Monitoring	1, 3		
4	DENR	VICENTE, BIMBO B.	Threats/Indicator Species Monitoring	1, 3		
5	DENR	LAPANGAN, LEANDRO F., JR.	Threats/Indicator Species Monitoring	2	✓	
6	DENR	DOCTOLERO, DONALD S.	Threats/Indicator Species Monitoring	2		
7	DENR	TAJON, JEFFERSON B.	Threats/Indicator Species Monitoring	2		✓
8	DENR	TUPAS, LEONALD A.	Threats/Indicator Species Monitoring	2		
9	DENR	VALDESTAMON, KENNIT FRANCIS V.	Threats/Indicator Species Monitoring	3	✓	
10	DENR	MIRAFLORES, RUDY P.	Threats/Indicator Species Monitoring	3		✓
11	DENR	CACATIAN, ROSTUM Q.	Threats/Indicator Species Monitoring	3		
12	DENR	CORPUZ, CONRADO D., SR.	Threats/Indicator Species Monitoring	3		
13	DENR	IDLANA, RJ KEITH IMMANUEL I.	Threats/Indicator Species Monitoring	4	✓	
14	DENR	GALICIA, ARIEL D.	Threats/Indicator Species Monitoring	4		✓
15	DENR	GRACIANO, APRIL ANNE T.	Threats/Indicator Species Monitoring	1-4		
16	DENR	GAMUYAO, ROLAN P.	Threats/Indicator Species Monitoring	1, 3		
17	DENR	SETIAS, JEFFREY F.	Threats/Indicator Species Monitoring	2		
18	DENR	DIACUDIN, SARIPON B.	Threats/Indicator Species Monitoring	3		
19	DENR	TALATA, ALSIMAN F.	Threats/Indicator Species Monitoring	4		

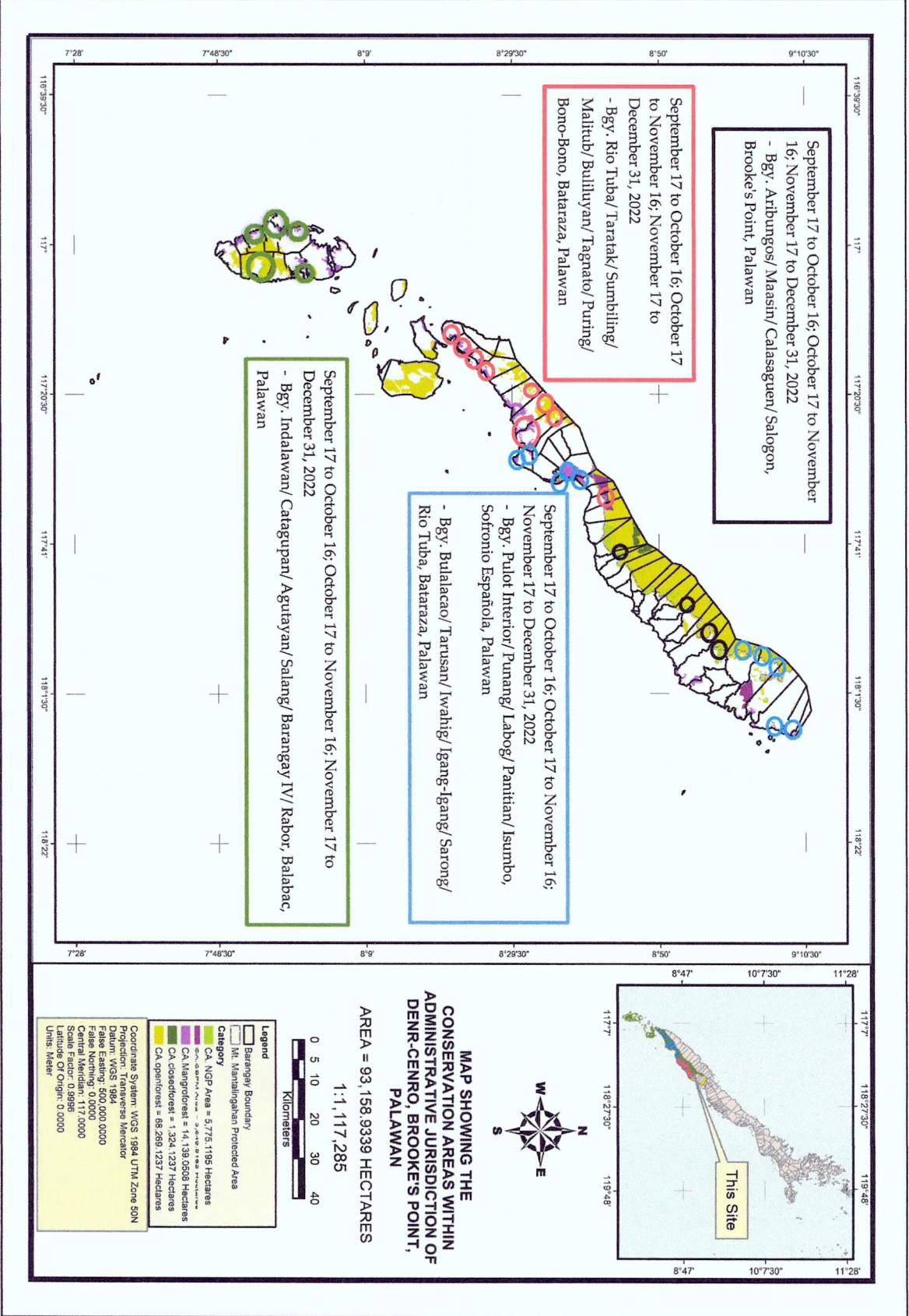


Patrol Sectors





Patrol Map





## Schedule of Patrols, Teams and Routes Assignment for the period

Month	Week	Team	Activity/Type of patrol (threats focused or indicator species-focused, or coordination/response)	Specific routes (name sector number and specific sitio or barangay and municipality)	Target distance (km)
OCTOBER	September 17 to October 16, 2022	Team 1	Threats/Indicator Species focused	Bgy. Pulot Interior/ Punang/ Labog/ Panitian/ Isumbo, Sofonio Española, Palawan Bgy. Bulalacao/ Tarsuan/ Iwahig/ Igang-Igang/ Sarong/ Rio Tuba, Bataraza, Palawan	12.5
	September 17 to October 16, 2022	Team 2	Threats/Indicator Species focused	Bgy. Aribungos/ Maasin/ Calasaguen/ Salogon, Brooke's Point, Palawan	12.5
	September 17 to October 16, 2022	Team 3	Threats/Indicator Species focused	Bgy. Rio Tuba/ Taratak/ Sumbiling/ Malintub/ Builuyan/ Tagnato/ Puring/ Bono-Bono, Bataraza, Palawan	12.5
	September 17 to October 16, 2022	Team 4	Threats/Indicator Species focused	Bgy. Indalawan/ Catagupan/ Agutayan/ Salang/ Barangay IV/ Rabor, Balabac, Palawan	12.5
NOVEMBER	October 17 to November 16, 2022	Team 1	Threats/Indicator Species focused	Bgy. Pulot Interior/ Punang/ Labog/ Panitian/ Isumbo, Sofonio Española, Palawan Bgy. Bulalacao/ Tarsuan/ Iwahig/ Igang-Igang/ Sarong/ Rio Tuba, Bataraza, Palawan	12.5
	October 17 to November 16, 2022	Team 2	Threats/Indicator Species focused	Bgy. Aribungos/ Maasin/ Calasaguen/ Salogon, Brooke's Point, Palawan	12.5
	October 17 to November 16, 2022	Team 3	Threats/Indicator Species focused	Bgy. Rio Tuba/ Taratak/ Sumbiling/ Malintub/ Builuyan/ Tagnato/ Puring/ Bono-Bono, Bataraza, Palawan	12.5
	October 17 to November 16, 2022	Team 4	Threats/Indicator Species focused	Bgy. Indalawan/ Catagupan/ Agutayan/ Salang/ Barangay IV/ Rabor, Balabac, Palawan	12.5
DECEMBER	November 17 to December 31, 2022	Team 1	Threats/Indicator Species focused	Bgy. Pulot Interior/ Punang/ Labog/ Panitian/ Isumbo, Sofonio Española, Palawan Bgy. Bulalacao/ Tarsuan/ Iwahig/ Igang-Igang/ Sarong/ Rio Tuba, Bataraza, Palawan	12.5
	November 17 to December 31, 2022	Team 2	Threats/Indicator Species focused	Bgy. Aribungos/ Maasin/ Calasaguen/ Salogon, Brooke's Point, Palawan	12.5
	November 17 to December 31, 2022	Team 3	Threats/Indicator Species focused	Bgy. Rio Tuba/ Taratak/ Sumbiling/ Malintub/ Builuyan/ Tagnato/ Puring/ Bono-Bono, Bataraza, Palawan	12.5
	November 17 to December 31, 2022	Team 4	Threats/Indicator Species focused	Bgy. Indalawan/ Catagupan/ Agutayan/ Salang/ Barangay IV/ Rabor, Balabac, Palawan	12.5

**Total: 150**