



August 22, 2022

**MEMORANDUM**

**FOR :** The Regional Executive Director

**THRU :** The Assistant Regional Director for Technical Services

**FROM :** The OIC, PENR Officer


**SUBJECT :** **SUBMISSION OF REPORT ON LAWIN PATROLLING IN SIBUYAN ISLAND AND TABLAS ISLAND FOR THE PERIOD OF JUNE AND JULY 2022**

Respectfully submitting the monthly report of Data Manager on patrolling of Protected Areas and Forestlands using the LAWIN Forest and Biodiversity Protection System for the period of June and July 2022.

Attached is the monthly accomplishment report with a total distance patrolled of 129.75 kilometers and 77.60 kilometers for the month of June and July, respectively.

Illegal cutting and hunting were recorded by the patrollers. These threats were addressed by patrollers by coordinating with Barangay Officials and conducting regular monitoring and IEC within the vicinity.

For your information and record.

  
**ARNOLDO A. BLAZA, JR.**



Republic of the Philippines  
**Department of Environment and Natural Resources**  
MIMAROPA REGION

**MEMORANDUM**

FOR : **THE PENR OFFICER**  
Odiongan, Romblon

THRU : **THE OIC, Chief TSD**

FROM : **THE DATA MANAGER**

SUBJECT : **SUBMISSION OF MONTHLY ACCOMPLISHMENT  
REPORT FOR LAWIN FOREST BIODIVERSITY  
PROTECTION SYSTEM FOR THE MONTH OF  
JUNE, 2022.**

---

Respectfully submitting the accomplishment report re: the above subject matter. Attached herewith are the Patrol report, Patrol Routes, Forest Condition and Patrol Observations conducted by teams (5) teams of Tablas Island and Sibuyan Island Province of Romblon.

  
**JOEVIN CRIS G. FODRA**  
Data Manager



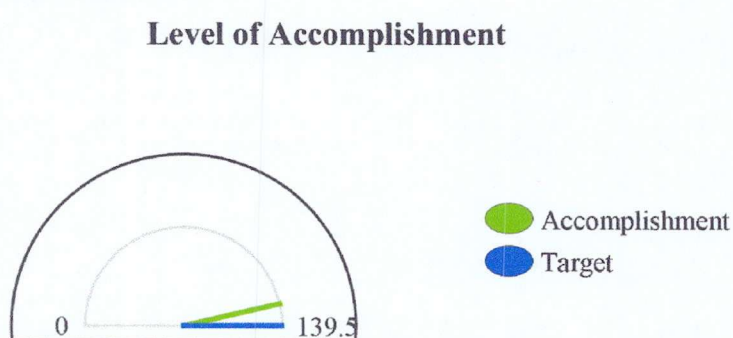


Republic of the Philippines  
Department of Environment and Natural Resources  
**Lawin Forest and Biodiversity Protection System**

**Summary Patrol Report**  
**Region 04B - Romblon**

This report presents the patrol performance and quality of the implementing unit during the above stated period of time (number of days). The report contains information on accomplishment rate, coverage and intensity of patrolling in different forest types on patrol distance covered per patroller. The information is meant to provide a basis for patrol planning for the next planning period and implementation of adaptive measures to enhance patrolling as necessary.

**Overall accomplishment rate\***



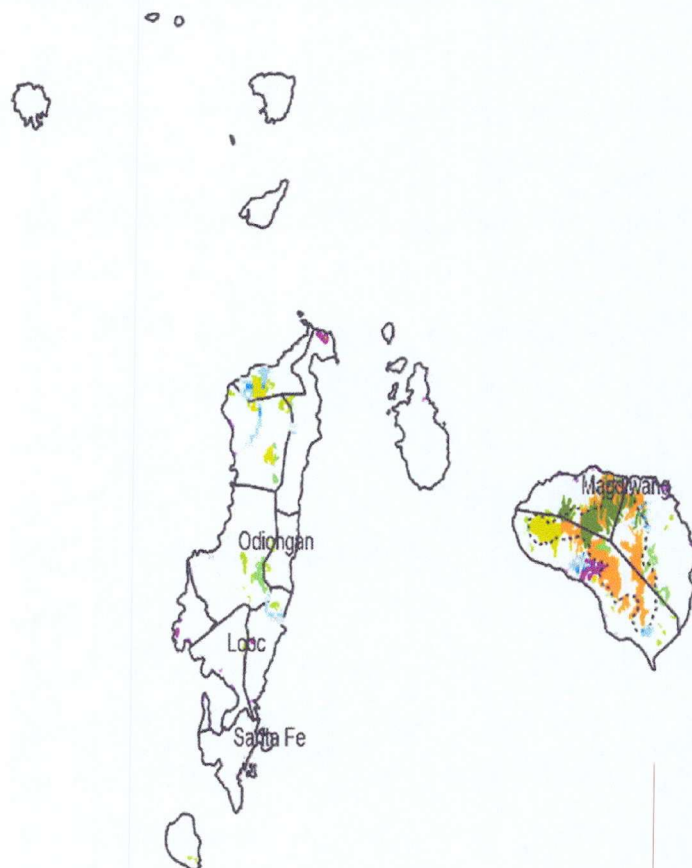
<b>Accomplishment*</b> <b>for the period</b>	<b>Target*</b> <b>distance for</b> <b>the period</b>
---	--

129.75	139.50
--------	--------

**Accomplishment Rate:**  
93.01%

\*Target is computed based on 10km target per team of 4 DENR patrollers per month

Patrol coverage and intensity





Republic of the Philippines

Department of Environment and Natural Resources

**Lawin Forest and Biodiversity Protection System**

**Patrol distance covered by each forest ranger**

<b>Forest Ranger</b>	<b>Patrol Distance Accomplished</b>
Mark Adonis Romero	65.38
Rolando Galicia	45.28
Norberto Rubio	40.69
Serafin Robea Jr.	37.52
John Khaleph Rocero	33.99
LUDITO RADA	29.53
Henry Carbonilla II	27.67
Rogelio Agcaoili	23.65
Eddie Dulay	22.08
Al jhon Padua	18.26
Dalvern Fesarit	17.42
Ramer Manalon	15.74
Bernie Soguilon	15.35
Dicky Famero	15.35
Felipe Baguoisian Alibuyog Jr.	15.35
Nelson Morada	15.35
Jomer Gajarion	13.24
Andy Regla	12.19
Malvin Rocero	12.19
John Calvin Galisanao	11.51
Rodel Falculan	8.39
Allan Eduard Acot	7.96
Ryan Role	7.96
Ramonito Talabucon	5.39
Michelle Mato	4.21
Ernie Forcadas	3.55
Rolly Morales	3.55
Jayzzalyn Burao	3.50
Ludwin Mabunga Ruado	3.50





## Summary Threat Report

### Region 04B - Romblon

Number of days analyzed: 29

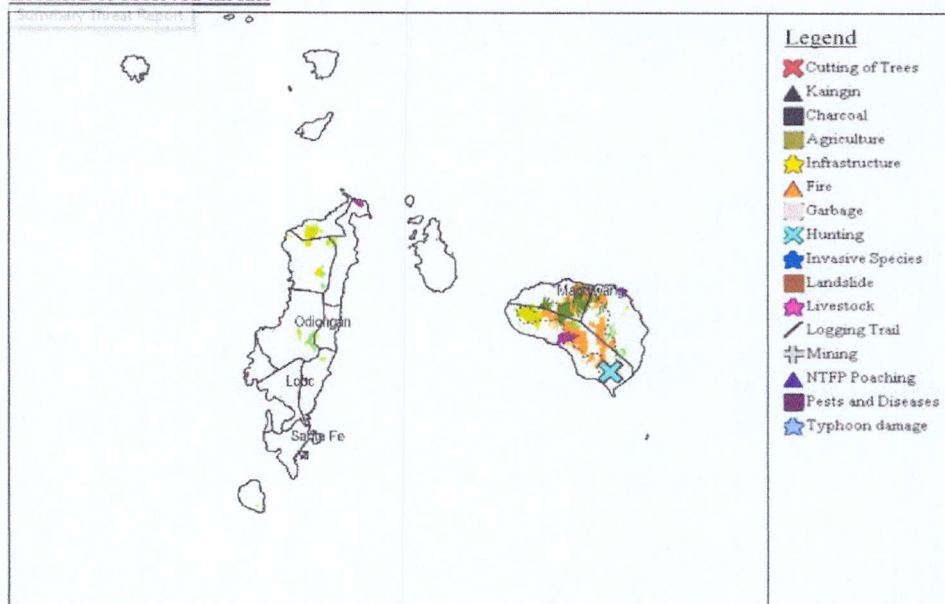
4 Aug 2022 12:05 PM

This report presents information for the implementing units of DENR to effectively plan and carry out actions for addressing observed threats to the forest.

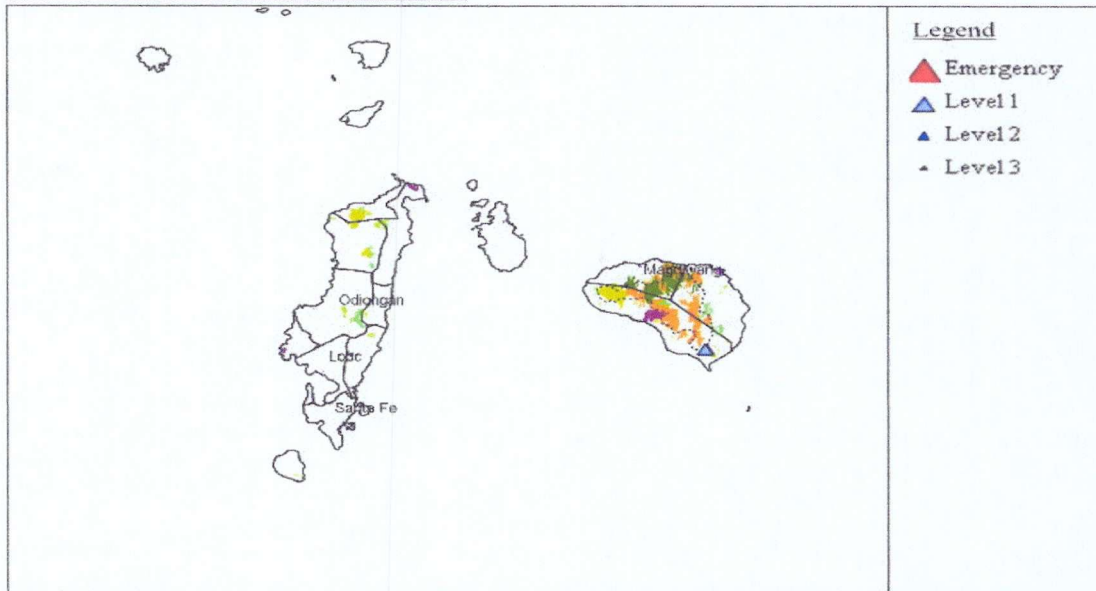
#### Threats observed and level of response required

Threat	No. of Observations	Emergency - Immediate action required!	Level 1 - Action required within a week	Level 2 - Action required within a month
Cutting of Trees	1	0	1	0
Hunting	1	0	1	0

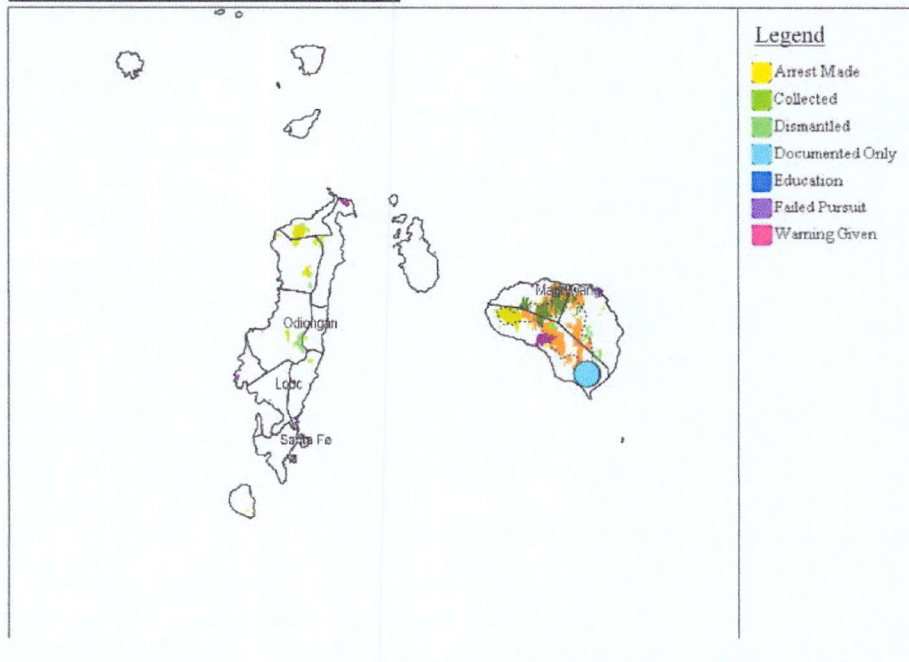
#### Location of observed threats



### Locations and urgency of responses needed



### Locations of actions taken to address threats





Republic of the Philippines  
**Department of Environment and Natural Resources**  
MIMAROPA REGION

**MEMORANDUM**

FOR : **THE PENR OFFICER**  
Odiongan, Romblon

THRU : **THE OIC, Chief TSD**

FROM : **THE DATA MANAGER**

SUBJECT : **SUBMISSION OF MONTHLY ACCOMPLISHMENT  
REPORT FOR LAWIN FOREST BIODIVERSITY  
PROTECTION SYSTEM FOR THE MONTH OF  
JULY 2022.**

---

Respectfully submitting the accomplishment report re: the above subject matter. Attached herewith are the Patrol report, Patrol Routes, Forest Condition and Patrol Observations conducted by teams (2) teams of Tablas Island Province of Romblon.

  
**JOEVIN CRIS G. FODRA**  
Data Manager

DENR Romblon  
Odiongan, Romblon  
Tel.No. 567-5030



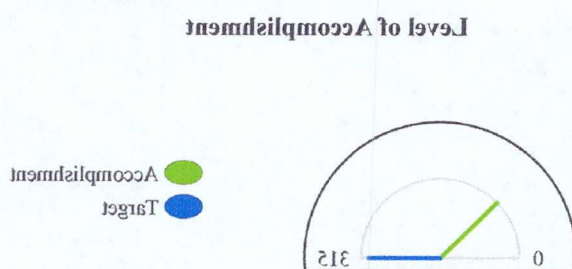


Republic of the Philippines  
Department of Environment and Natural Resources  
**Lawin Forest and Biodiversity Protection System**

**Summary Patrol Report**  
**Region 04B - Romblon**

This report presents the patrol performance and quality of the implementing unit during the above stated period of time (number of days). The report contains information on accomplishment rate, coverage and intensity of patrolling in different forest types on patrol distance covered per patroller. The information is meant to provide a basis for patrol planning for the next planning period and implementation of adaptive measures to enhance patrolling as necessary.

**Overall accomplishment rate\***



**Accomplishment\* for the  
period**  
77.60

**Target\* distance for  
the period**  
315.00

**Accomplishment Rate:**  
24.64%

\*Target is computed based on 10km target per team of 4 DENR patrollers per month

**Patrol coverage and intensity**





Forest Ranger	Patrol Distance Accomplished
Nelson Morada	40.56
Bernie Soguilon	36.50
Dicky Famero	36.50
Felipe Baguioisan Alibuyog Jr.	36.50
Eddie Dulay	32.94
Rogelio Agcaoili	32.94
Michelle Mato	29.55
Al jhon Padua	28.42
Rodel Falculan	9.47
LUDITO RADA	5.20
Mark Adonis Romero	5.20
James Mendoza	3.68
Dalvern Fesarit	2.97
Henry Carbonilla II	2.97
Rolando Galicia	2.97

Patrol distance covered by each forest ranger





## Summary Threat Report

### Region 04B - Romblon

Number of days analyzed: 30

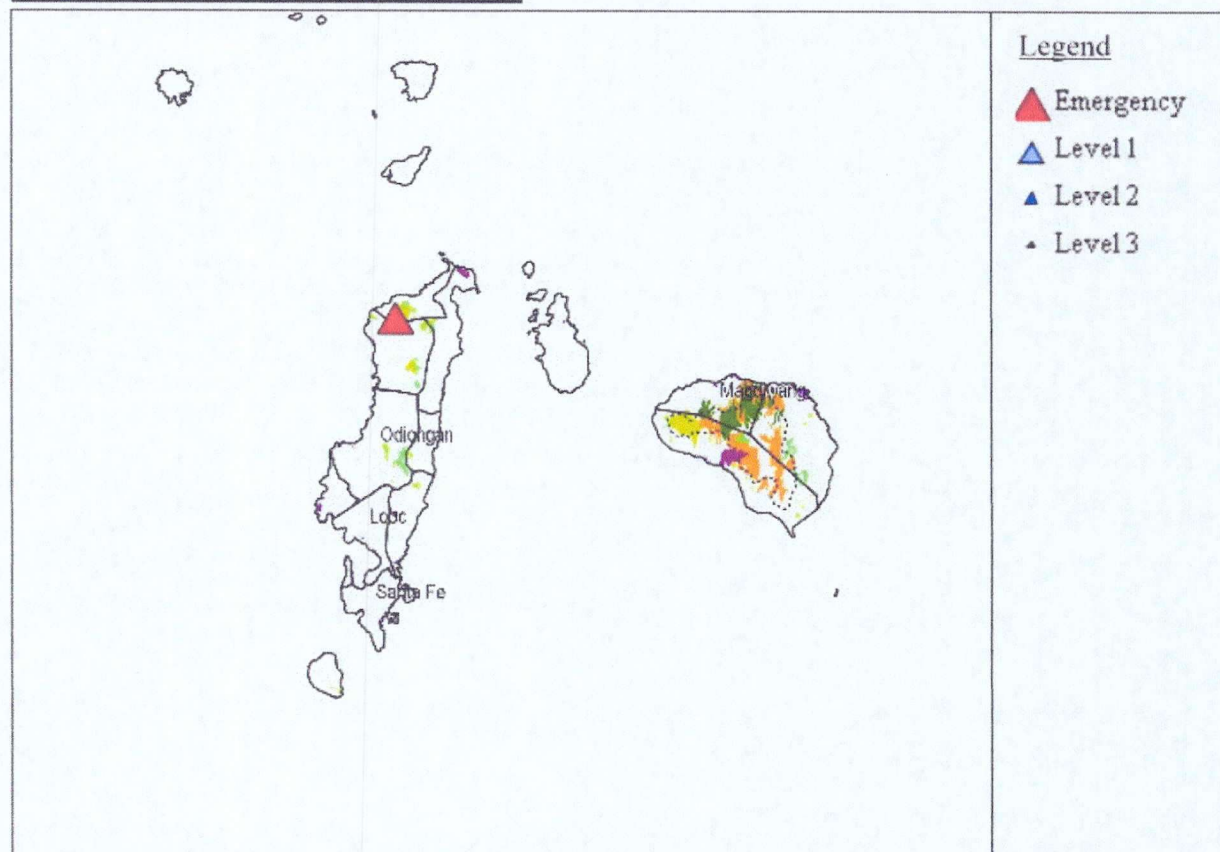
4 Aug 2022 12:18 PM

This report presents information for the implementing units of DENR to effectively plan and carry out actions for addressing observed threats to the forest.

#### Threats observed and level of response required

Threat	No. of Observations	Emergency - Immediate action required!	Level 1 - Action required within a week	Level 2 - Action required within a month
Cutting of Trees	1	1	0	0

#### Locations and urgency of responses needed





### Location of observed threats

