



**Department of Environment and Natural Resources**

MIMAROPA Region

PROVINCIAL ENVIRONMENT AND NATURAL RESOURCES OFFICE

Bgy. Sta. Monica, Puerto Princesa City, Palawan

Telfax No. (048) 434 - 8791

Email Add: [penropalawan@denr.gov.ph](mailto:penropalawan@denr.gov.ph)



September 6, 2022

**MEMORANDUM**

**FOR** : The Regional Executive Director  
DENR MIMAROPA Region  
1515 L&S Bldg., Roxas Blvd.  
Ermita, Manila

**THRU** : The OIC, ARD for Technical Services


**FROM** : The Provincial Environment and  
Natural Resources Officer

**SUBJECT** : **REPORT/UPDATE RE: CONSOLIDATED LAWIN PATROLS  
CONDUCTED FOR THE MONTH OF AUGUST AND  
SUMMARY OF ACCOMPLISHMENT**

Respectfully forwarded is the memorandum of CENRO Coron dated August 24, 2022 in connection the above subject.

Based on the report, a total of 32.48 kilometers were covered with LAWIN patrolling for the period of July 21 to August 20, 2022. *(Please refer to the attached matrix of the report)*

For information and record.

  
**FELIZARDO B. CAYATOC**

Copy Furnished:  
CENRO Coron, Palawan  
<cenrocoron@denr.gov.ph>  
KVE/MES Doc. No. 2022-7889

DENR-PALAWAN  
PENRO-RECORDS  
**RELEASED**  
By Gha  
Date: 07 SEP 2022 CN. 22-2252 / 22-7889



Republic of the Philippines  
Department of Environment and Natural Resources  
**MIMAROPA REGION**  
Community Environment and Natural Resources Office  
Barangay Poblacion 5, Coron, Palawan

MEMORANDUM


FOR : The Regional Executive Director  
DENR-RIV MIMAROPA  
1515 L&S Bldg. Roxas, Blvd.  
Ermita, Manila

THRU : The Provincial Environment and  
Natural Resources Officer

FROM : The OIC – Community Environment and  
Natural Resources Officer

DATE : August 24, 2022

SUBJECT : **REPORT/UPDATE RE: CONSOLIDATED LAWIN PATROLS  
CONDUCTED FOR THE MONTH OF AUGUST AND  
SUMMARY OF ACCOMPLISHMENT.**



Forwarded herewith are copies of reports/updates and summary of Lawin Patrolling conducted within the conservation area of CENRO Coron, Palawan from **July 21, 2022 to August 20, 2021** with a total of **32.48** kilometers.

To date, the Lawin Team accomplished a total of **669.73** kilometers distance patrolled with within our area of jurisdiction/Conservation Area or an equivalent of **111.62%** against our annual target of **600** kilometers.

Patrolling within the above period was maximized to surpass the targeted patrol/route. This is to ensure continuous monitoring and regular presence of our personnel within our territorial jurisdiction.

Furthermore, the sectors were advised to deploy and establish Forest Product Monitoring Stations (FPMS) to intensify all environmental related activities in the field.


For information and record.



**RODNEY G. VILLAN**  
OIC - CENRO  
r.g.villan/lai



Republic of the Philippines  
Department of Environment and Natural Resources  
**MIMAROPA REGION**  
Community Environment and Natural Resources Office  
Barangay Poblacion 5, Coron, Palawan



FOR : The OIC - Community Environment and Natural Resources Officer

FROM : The Data Manager – Lawin/Forest Protection Unit

DATE : August 20, 2022

SUBJECT : **SUBMISSION OF MONTHLY LAWIN PATROL DATA AND ACCOMPLISHMENT FOR THE MONTH OF JULY 2022**

Respectfully submitted is our Monthly Report of Lawin Patrol Accomplishment for the month of August 2022 of CENRO - Coron covering the period from **July 21 to August 20, 2022.**

For the period stated above, we have earned a total of **Ten (10)** patrols with a total of **32.48** kilometers distance consolidated data from patrol teams patrolled within our area of jurisdiction for the month.

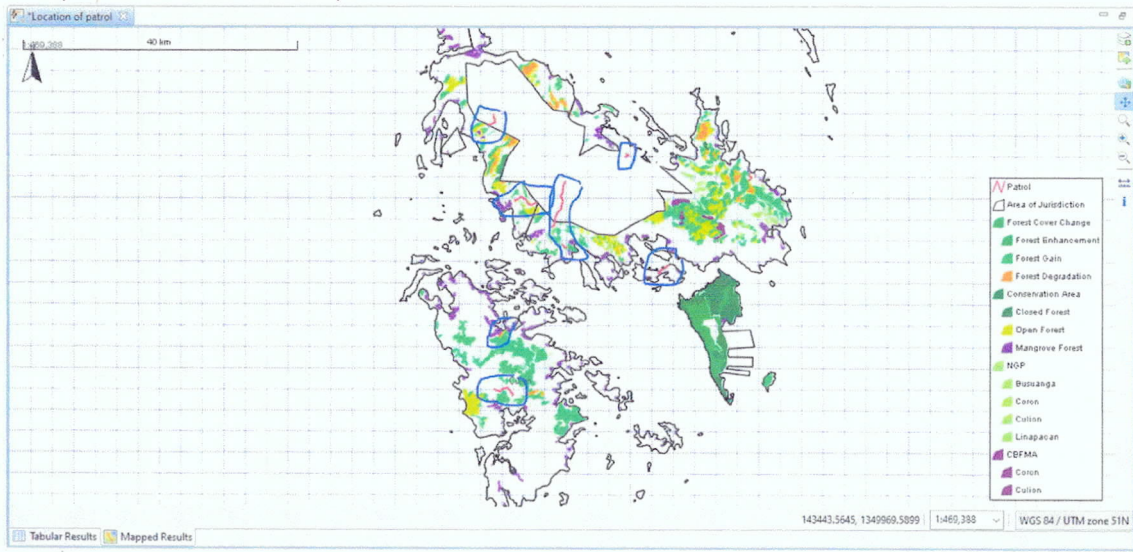
Patrol Details:

NO	PATROL ID	PATROL	PATROL	Team	Distance
	NUMBER	PATROL LOCATION	DATE	(1,2,3 &4)	(km)
1	175309_001007	Concepcion, Busuanga	07/21/2022	2	5.48
2	175309_001008	San Rafael, Busuanga	07/28/2022	2	2.67
7	175309_001013	Sto. Nino, Busuanga	07/28/2022	2	8.46
3	175309_001009	Malaking Patag, Culion	07/16/2022	3	2.76
4	175309_001010	Malaking Patag, Culion	07/27/2022	3	4.26
5	175309_001011	Luac, Culion	07/28/2022	3	0.85
6	175309_001012	Malaod, Turda, Coron	07/28/2022	1	2.05
8	175309_001014	Lajala, Coron	08/02/2022	1	3.33
9	175309_001015	Bintuan, Coron	08/09/2022	1	1.39
10	175309_001016	Decalacho, Coron	08/10/2022	1	1.23
		Coron Team		8.00	
		Busuanga Team		16.61	
		Culion Team		7.87	
		Linapacan Team		0.00	
		Total		32.48	

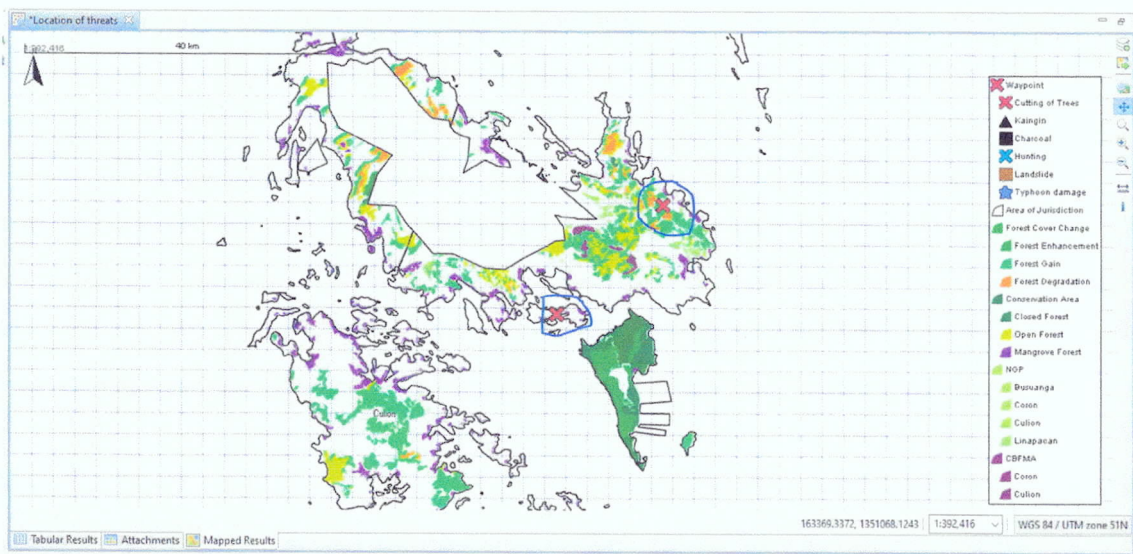


1. Patrol location, Observations/Threats, Action Taken or Apprehensions during our patrolling/monitoring;

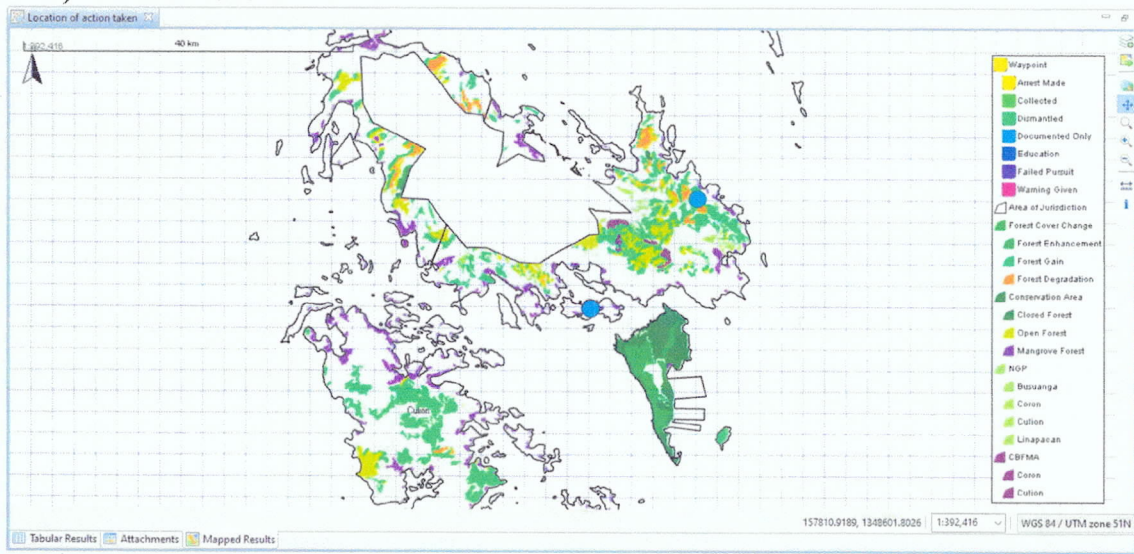
a) Patrol Route Location/s:



b) Threat observed location:



c) Actions Taken:



d) Patroller's Accomplishments for the year in Kilometer Distance: (Late imported data not included)

Forest Ranger	Patrol Distance Accomplished
IBRAHEM FACTUAR	13.95
PATRICK ISRAEL PANLILIO	13.95
RODERICK VALLEJO	13.95
JULIUS SORREDA	8.15
MARK ANGELO FACTUAR	8.15
MARY MAY SORREDA	8.15
RENIEL OLIVER FUENTES	8.15
ALBERT ABARING	8.02
DARIUS JAGMIS	8.02
HARLAN ILOVINO	8.02
DENNIS JAGMIS	5.39
ELIZALDE SEGUNDO	5.39
PAUL VINCENT PALAO	5.12



e) Documentaries:



Ongoing FPMS repair and construction (Coron and Busuanga)





Meeting/session with Barangay Guadalupe and San Nicolas for the adaption of MFPC and approval.

Information and Activities:

- A) Conduct continuous regular patrolling and monitoring with in each area of jurisdiction to emphasize the presence of personnel on the field.
- B) Conduct meeting and attended two (2) Barangay Sessions for the adaption of Multi-Sectoral Forest Protection Council (MFPC) to strengthen partnership and coordination in the ground.
- C) Started establishment of Forest Product Monitoring Station on potential sites. CENRO SO of MES field personnel was created for the division of jurisdictions, deployment and establishment of monitoring stations on selected areas to ensure closer observance and pro-active measures in all environmental activities within our jurisdiction.

For information, record and further instruction/s

Prepared by:

**ELIZALDE M. SEGUNDO**  
FTII/Data Manager/FPU

**LYNETH A. ILOVINO**  
FR/Asst. Data Manager

Noted by:

**QUERUBIN QUINTANA**  
FH/Chief - MES



## **Forest Protection Effectiveness Report**

### **Region 04B - Coron**

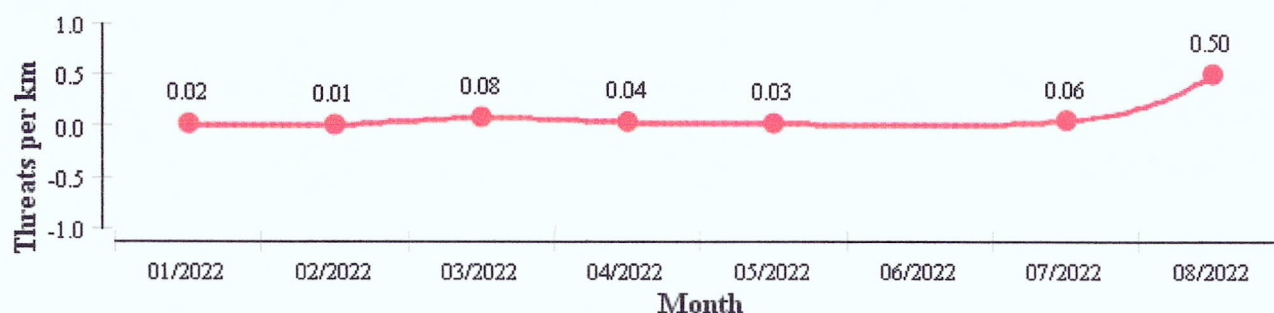
Number of days analyzed: 234

23 Aug 2022 9:52 PM

This reports presents trends in observations of forest condition, regeneration, threats and indicator species. The combined presentation allows for an evaluation if protection efforts are effective, conservation targets are met and the forest achieves the desired future forest condition. Protection efforts are effective, when records of forest condition, regeneration and indicator species show an upward trend towards more observations more and denser regeneration, particularly in degraded forest areas. Increasing trends in indicator species suggest that the improved forest condition is providing a better habitat for forest dependent species. All trends presented are put in relation to the patrol effort to provide comparability. Forest cover data were derived from 2003 and 2010 NAMRIA land cover maps.

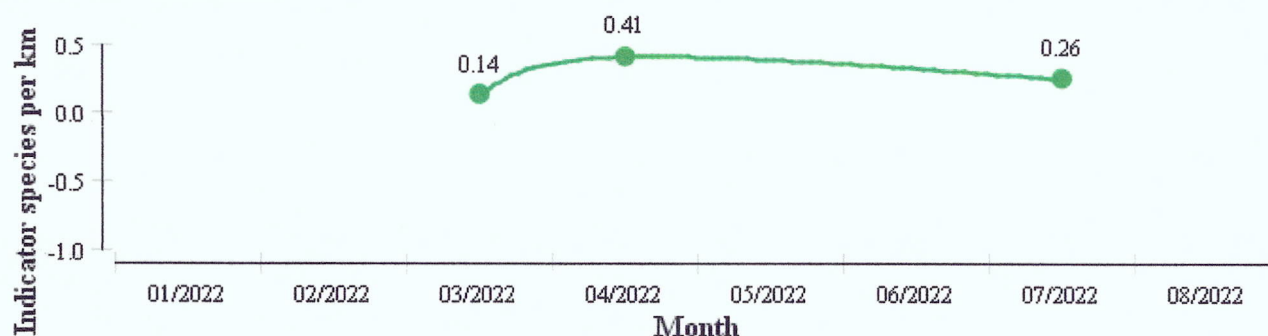
### **Trends of Observations per Patrol Kilometer in the Forest Conservation Area**

#### **Trend in Threats**



A decreasing trend in threats in the forest conservation area mean effective forest protection; an increasing trend means the opposite.

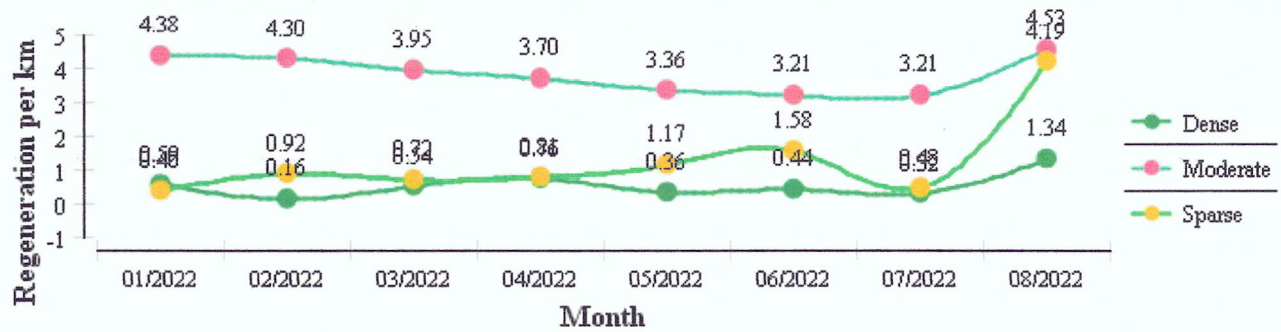
#### **Trend in Indicator Species**



An increasing trend in indicator species in the forest conservation area means effective forest protection; a decreasing trend means the opposite.



### Trends in Regeneration Density



An increasing trend in regeneration means effective forest protection; a decreasing trend means the opposite.

### Trends of most common Threats

