




Republic of the Philippines
Department of Environment and Natural Resources
MIMAROPA Region
Provincial Environment and Natural Resources Office



3

MEMORANDUM

FOR : The Regional Executive Director
MIMAROPA Region

THRU : The ARD for Technical Services


FROM : The In-charge, PENR Officer
Oriental Mindoro

SUBJECT : **SUBMISSION OF PERFORMANCE EVALUATION AND ASSESSMENT REPORT OF THIRTY (30) CERTIFICATE OF STEWARDSHIP WITHIN THE ADMINISTRATIVE JURISDICTION OF CENRO ROXAS, ORIENTAL MINDORO FOR THE THIRD (3RD) QUARTER TARGET OF CY 2022**

Submitted is the Performance Evaluation and Assessment Report of CENRO Roxas on the thirty (30) Certificate of Stewardship Contract (CSCs) located at Sto. Buyog-Buyog, Barangay San Isidro, Bulalacao, Sto. Cupang in Barangay Waygan, Mansalay and Sto. Pitogo in Barangay Manual, Mansalay, Oriental Mindoro. This report is accomplishment for the 3rd quarter target of CY 2022 under Integrated Social Forestry Program.

For information and record.

TSD CHIEF ALMA E. GIBE



DENRPENRO2209000012

PENRO Tracking No. 2208000785

TSD-CDS/bj



Republic of the Philippines
Department of Environment and Natural Resources
MIMAROPA Region

Community Environment and Natural Resources Office

Camia St., San Mariano, Roxas, Oriental Mindoro

Contact No.: 0917 876 9985 / 0917 169 0232

VOIP: (043) 289-7118

Email: cenroroxasormindoro@denr.gov.ph

August 24, 2022

MEMORANDUM

FOR : The Regional Executive Director
DENR MIMAROPA Region
DENR by the Bay 1515 L&S Bldg.
Roxas Blvd., Manila

THRU : The In-charge PENRO Oriental Mindoro
Suqui, Calapan City

FROM : The CENR Officer

DENR-MIMAROPA REGION	
PROVINCIAL ENVIRONMENT AND NATURAL RESOURCES OFFICE	
ORIENTAL MINDORO	
PENRO TRACKING NO.	
RECEIVED BY:	<i>[Signature]</i>
DATE:	AUG 30 2022
TIME:	

San Mariano, Roxas, Oriental Mindoro

SUBJECT : SUBMISSION OF PERFORMANCE EVALUATION AND ASSESSMENT REPORT OF THIRTY (30) CERTIFICATE OF STEWARDSHIP WITHIN THE ADMINISTRATIVE JURISDICTION OF DENR-CENRO, ROXAS, ORIENTAL MINDORO FOR THIRD (3rd) QUARTER TARGET CY 2022

Submitted herewith is the Performance Evaluation and Assessment Report of DENR-CENRO Roxas, Oriental Mindoro for 3rd quarter target CY 2022 under Integrated Social Forestry Program.

Relative to this, the DENR-CENRO Roxas, Technical Working Group together with the Barangay LGU representatives evaluated and assessed thirty (30) Certificate of Stewardship Contract conducted at Sitio Buyog-Buyog, Brgy. San Isidro, Bulalacao, Sitio Cupang, Brgy. Waygan and Sitio Pitogo, Brgy. Manual, Mansalay Oriental Mindoro.

Please see attached CD and documents pursuant to FMB Technical Bulletin No. 11, DMC No. 1993-21, DMC No. 1993-23 and Memorandum from Undersecretary for Field Operations dated November 28, 2013.

For information and record.

[Signature]
ENGR. CAESAR E. QUEBEC



Community Environment and Natural Resources Office

Camia St., San Mariano, Roxas, Oriental Mindoro

Contact No.: 0917 876 9985 / 0917 169 0232

VOIP: (043) 289-7118

Email: cenroroxasormindoro@denr.gov.ph

MEMORANDUM

FOR : The CENRO

FROM : The CSC PERFORMANCE EVALUATION AND ASSESSMENT
TEAM OF CENRO- ROXAS, ORIENTAL MINDORO

SUBJECT : **COMPLETED STAFF WORK RE: PERFORMANCE
EVALUATION AND ASSESSMENT OF 30 CERTIFICATE OF
STEWARDSHIP CONTRACT (CSC) FOR THIRD QUARTER
TARGET LOCATED AT SITIO BUYOG-BUYOG, BRGY, SAN
ISIDRO, BULALACAO, SITIO CUPANG, BRGY. WAYGAN
AND SITIO PITOGO, BRGY. MANAUL, MANSALAY,
ORIENTAL MINDORO.**

DOCUMENTS

ATTACHED :

1. Summary Report on the Performance Evaluation of Certificate of Stewardship Contract (CSC)
2. Scanned copy of CSC Contract and Evaluation Sheets
3. Geotagged photos of improvements within area of CSC Holders
4. Map of CSC Holders

DATE : August 19, 2022

BACKGROUND INFORMATION:

This activity was guided by previous memorandum from Regional Executive Director dated April 19, 2021 which reiterates that the submission of CSC Performance Evaluation report will follow the FMB prescribed format including policy proposal/s on CSC which deemed necessary to be crafted or revised/amended based on current realities in the field which also refers to memorandum from the Assistant Secretary for Policy, Planning, and Foreign Assisted and Special Projects, and Director, in concurrent capacity dated June 24, 2021 relative to the submission of summary result on the Performance Evaluation of Certificate of Stewardship Contracts (CSCs) and advisory from Provincial Environment Natural Resources Office regarding submission of Performance Evaluation and Assessment Report all CSC holders in Completed Staff Work (CSW) to include recommendations/actions to be taken, identified issues and concerns on the part of CSC holders in the implementation of activities, and their compliance with existing rules and regulations. Also, this activity were guided by the following guidelines to properly facilitate the renewal, cancellation and transfer of CSC's.



1. DMC No. 1993-21-Revised Procedures on the Conduct of Performance Evaluation of Stewardship Agreement, Cancellation and Compensation of the Holders Thereof;
2. DMC No. 1993-23-Revised Procedures on the Transfer of Certificate of Stewardship (CS) to the Next-of-Kin of the Holders Thereof;
3. Memorandum from Undersecretary for Field Operations dated November 28, 2013 Renewal and cancellation of Certificate of Stewardship Contract (CSC); and
4. FMB Technical Bulletin No.11-Supplemental Guide on the Evaluation of Certificate of Stewardship Contracts.

ACTION TAKEN:

In compliance to the above mentioned memoranda and guidelines regarding submission of Performance Evaluation and Assessment Report of all CSC holders in Completed Staff work to include recommendations/ actions to be taken, identified issues and concerns on the part of CSC holders in the implementation of activities, and their compliance with existing rules and regulations. Also, in the interest of the service and in order to facilitate the conduct of evaluation and assessment of CSC Holders within CENRO-Roxas jurisdiction for the year 2022 and in compliance to the PENRO Special Order No. 2022-019 dated January 5, 2022 wherein Technical Working Group were created for the Evaluation and Assessment of CSC Holders. The said activity were conducted for 2 CSC Holders at Sitio Buyog-Buyog, Barangay San Isidro Bulalacao, Oriental Mindoro on August 11, 2022, 18 CSC Holders at Sitio Cupang, Barangay Waygan, Mansalay Oriental Mindoro on August 10, 2022 and 10 CSC Holders at Sitio Pitogo, Barangay Manaul, Mansalay, Oriental Mindoro on August 12, 2022.

FINDINGS AND OBSERVATIONS:

A. CSC HOLDERS OF SITIO BUYOG-BUYOG, BRGY SAN ISIDRO, BULALACAO, ORIENTAL MINDORO.

There were 2 CSC Holders evaluated and assessed on August 11, 2022 located at Sitio Buyog-buyog, Barangay San Isidro, Bulalacao, Oriental Mindoro consisting of 4.88 hectares. CSC areas were outside CBFM areas. Forest conditions and Land cover of the area were bush and shrubs with perennial crops prior to issuance of agreement on July 27, 1994 under ISF program. Coconut trees and seedlings of fruit trees planted in the area were through the initiatives of every CSC holders right after the issuance of CSC.

Performance and assessments were based on the following criteria:

1. Organizational/Community Involvement



Community Environment and Natural Resources Office

Camia St., San Mariano, Roxas, Oriental Mindoro

Contact No.: 0917 876 9985 / 0917 169 0232

VOIP: (043) 289-7118

Email: cenroroxasormindoro@denr.gov.ph

2. Area Development which includes Nursery Operations, Plantation Establishment and Plantation Care and Maintenance
3. Protection and Conservation of Forest Resources.

At present, these CSC areas were planted with fruit trees at fruit bearing stage such as Cashew, Santol, Langka, Guyabano and Mango intercropped with cash crops such as Banana, Coconut, Gabi and Ube, while the whole area were sporadically planted with Bamboo, Narra, Mahogany, Gmelina, and Mahogany with naturally grown forest trees such Alim, Bangkal, Kalantas and Taluto. Some of CSC holders had allotted some portion of their area for grazing of their raised ruminants.

Aside from protection and conservation of forest resources CSC holders in the area had established and maintained agro-forestry plantations which in turn contribute to their improve livelihood and income.

B. CSC HOLDERS OF SITIO CUPANG, BRGY WAYGAN, MANSALAY, ORIENTAL MINDORO.

There were 18 CSC Holders evaluated and assessed on August 10, 2022 located at Sitio Cupang, Barangay Waygan, Mansalay, Oriental Mindoro consisting of 63.75 hectares. These CSC areas were outside CBFM Areas. Prior to issuance of agreement on December 14, 1994 under ISF program, these areas were predominantly covered by Secondary Growth Forest, some bush and shrubs and perennial crops. Some kaingin areas can be seen in the area which is traditionally done by the IPs prevalent in the area. Right after the issuance of CSC Agreement, CSC holders pursued their interest in raising seedlings of fruit crops such as Coconut and Fruit trees which are suitable and adapted in the area. All of these CS Agreements had expired on 2019. These CSC areas were covered by reforestation project under National Greening Program year 2016.

Performance and assessments were based on the following criteria:

1. Organizational/Community Involvement
2. Area Development which includes Nursery Operations, Plantation Establishment and Plantation Care and Maintenance
3. Protection and Conservation of Forest Resources.

These CSC areas have a fruit bearing trees such as Guyabano, Santol, Langka, Coconut, Mango, Avocado, Rambutan, Lansones, Citrus, Calamansi, Sampalok intercropped with cash crops such as Gabi, Ubi, Banana, Patani, Cadius, Corn, Cassava, Sweet Potatoe and Palay while the whole area were sporadically planted with Bamboo, Mahogany, Gmelina, Ipil-Ipil, and Kakawate with naturally grown forest trees such Narra, Taluto, Alim, Bangkal and Lawaan.

Aside from protection and conservation of forest resources CSC holders in the area had established and maintained agro-forestry plantations which in turn contribute to their improve livelihood and income.



Community Environment and Natural Resources Office

Camia St., San Mariano, Roxas, Oriental Mindoro

Contact No.: 0917 876 9985 / 0917 169 0232

VOIP: (043) 289-7118

Email: cenroroxasormindoro@denr.gov.ph

C. CSC HOLDERS OF SITIO PITOGO, BRGY MANAUL, MANSALAY, ORIENTAL MINDORO.

There were 10 CSC Holders evaluated and assessed on August 12, 2022 located at Sitio Pitogo, Barangay Manaul, Mansalay, Oriental Mindoro consisting of 34.78 hectares. These CSC areas were outside CBFM Areas. Forest conditions and Land cover of the area were mostly cogonal with some Bush and Shrubs and Perennial Crops. Kaingin areas were prevalent in the area as traditionally done by the IPs prior to issuance of agreement on December 14, 1994 under ISF program. Improvements were introduced through provision of free fruit tree seedlings and Coconut and other crops through the initiatives of every CSC holders. All of these CS Agreements had expired on 2010.

Performance and assessments were based on the following criteria:

1. Organizational/Community Involvement
2. Area Development which includes Nursery Operations, Plantation Establishment and Plantation Care and Maintenance
3. Protection and Conservation of Forest Resources.

These CSC areas have a fruit bearing trees such as Guyabano, Santol, Langka, Coconut, Mango, Avocado, Rambutan, Pineapple, Cacao, Kaong, and Star Apple, intercropped with cash crops such as Gabi, Ubi, Banana and Sweet Potatoe while the whole area were sporadically planted with Bamboo, Mahogany, Gmelina, and Kakawate with naturally grown forest trees such Narra, Buli, Taluto and Alim.

Aside from protection and conservation of forest resources CSC holders in the area had established and maintained agro-forestry plantations which in turn contribute to their improve livelihood and income.

RECOMMENDATIONS:

A. CSC HOLDERS OF SITIO BUYOG-BUYOG, BRGY SAN ISIDRO, BULALACAO, ORIENTAL MINDORO.

The result of evaluation for 2 CSC holders located in Sitio Buyog-Buyog, Barangay San Isidro, Bulalacao, Oriental Mindoro had a numerical rating of 81% to 82 % with an average of 81.50 %. It shows that the Performance of CSC holders were very satisfactory in terms of management and protection of portion of forestland awarded to them. It is being recommended to renew the Certificate of Stewardship Contract for another 25 years and to continue the activities in plantation care, maintenance, protection and conservation of forest resources within their CSC areas.



Community Environment and Natural Resources Office

Camia St., San Mariano, Roxas, Oriental Mindoro

Contact No.: 0917 876 9985 / 0917 169 0232

VOIP: (043) 289-7118

Email: cenroroxasormindoro@denr.gov.ph

B. CSC HOLDERS OF SITIO CUPANG, BRGY WAYGAN, MANSALAY, ORIENTAL MINDORO

The Performance Evaluation and Assessment Result conducted on August 10, 2022 for 18 CSC holders located in Sitio Cupang, Barangay Waygan, Mansalay, Oriental Mindoro had a numerical rating of 81% to 84 % with an average of 81.83 %. It shows that the Performance of CSC holders were very satisfactory in terms of management and protection of portion of forestland awarded to them. It is being recommended for renewal and to continue the activities in plantation care, maintenance, protection and conservation of forest resources within CSC area.

C. CSC HOLDERS OF SITIO PITOGO, BRGY MANAUL, MANSALAY, ORIENTAL MINDORO

The Performance Evaluation and Assessment Result conducted on August 12, 2022 for 10 CSC holders located in Sitio Pitogo, Barangay Manaul, Mansalay, Oriental Mindoro had a numerical rating of 81% to 83 % with an average of 82%. It shows that the Performance of CSC holders were very satisfactory in terms of management and protection of portion of forestland awarded to them. It is being recommended for renewal and to continue the activities in plantation care, maintenance, protection and conservation of forest resources within CSC area.

ANABELLE R. CASTILLO
Forest Technician II/ Team Member

MARCELINA E. MAAMO
Forest Technician I/ Team Member

LARRY E. HERILLA
Forest Technician I/ Team Member

ARABELLE JOY V. TAMAYOSA
Forest Technician I/Team Member

DENNIS D. CARPIO
Forest Technician I/Team Member

ACE C. GLORIA
Forest Technician I/Team Member

IRENEO HAMLET J. EUSTAQUIO II
Forest Technician I/Team Member

GENALYN U. PARINO
Forest Technician I/Team Member

JERDY R. MANUCAY
ECOMS I/ Asst. CBFM Desk Officer

MARIELLE M. NGABIT
Forester I/ Chief, CBFMA Unit

JOSE T. MONTECALVO
SEMS/Chief, Conservation and Development Section

SUMMARY REPORT ON THE PERFORMANCE EVALUATION OF CERTIFICATE OF STEWARDSHIP CONTRACT (CSC)

OFFICE	NAME OF CS HOLDERS/NUMBER OF CSC EVALUATED	AREA	LOCATION	DATE ISSUED	RESULT OF EVALUATION			REMARKS
					NUMERICAL RATING	RECOMMENDATION (FOR RENEWAL/FOR CANCELLATION/ FOR RE- EVALUATION)	REMARKS (IF CSC WAS TRANSFERRED, INCLUDE THE NAME TO WHOM IT WAS TRANSFERRED AND HIS/HER RELATIONSHIP TO THE CS HOLDER)	ACTION TAKEN BY THE REGION (RENEW/CANCEL/ FOR RE- EVALUATION)
CENRO	12 CSC EVALUATED	39.66						
Roxas	Daniel Fonte/ CSC No. 0420052390	4.21	Sitio Buyog-buyog, Brgy. San Isidro, Bulalacao, Oriental Mindoro	07/27/1994	82%	For Renewal		To continue activities in Plantation Care, Maintenance and Protection and Conservation of Forest Resources.
Roxas	Socrates Festin/CSC No. 0420052541	0.67	Sitio Buyog-buyog, Brgy. San Isidro, Bulalacao, Oriental Mindoro	07/27/1994	81%	For Renewal		To continue activities in Plantation Care, Maintenance and Protection and Conservation of Forest Resources.
Roxas	Abala Palnaban/CSC No. 042004303	6.35	Sitio Pitoغو, Brgy. Manaul, Mansalay, Oriental Mindoro	5/15/1986	81%	For Renewal		To continue activities in Plantation Care, Maintenance and Protection and Conservation of Forest Resources. Formerly Sitio Naglabangan, Bael
Roxas	Alay-ay Aynongan/CSC No. 042004318	3.13	Sitio Pitoغو, Brgy. Manaul, Mansalay, Oriental Mindoro	11/28/1985	83%	For Renewal		3.53 hectares is within Alienable and Disposable (A&D) Land based on LC Map No. 622
Roxas	Daniw Biloy/CSC No. 042004312	1.58	Sitio Pitoغو, Brgy. Manaul, Mansalay, Oriental Mindoro	11/28/1985	82%	For Renewal		To continue activities in Plantation Care, Maintenance and Protection and Conservation of Forest Resources. Formerly Sitio Naglabangan, Bael
Roxas	Ingayan Palnaban/CSC No. 042004310	3.02	Sitio Pitoغو, Brgy. Manaul, Mansalay, Oriental Mindoro	11/28/1985	82%	For Renewal		To continue activities in Plantation Care, Maintenance and Protection and Conservation of Forest Resources. Formerly Sitio Naglabangan, Bael
Roxas	Porma Saldo/CSC No. 042004317	5.39	Sitio Pitoغو, Brgy. Manaul, Mansalay, Oriental Mindoro	11/28/1985	82%	For Renewal		To continue activities in Plantation Care, Maintenance and Protection and Conservation of Forest Resources. Formerly Sitio Naglabangan, Bael

SUMMARY REPORT ON THE PERFORMANCE EVALUATION OF CERTIFICATE OF STEWARDSHIP CONTRACT (CSC)

OFFICE	NAME OF CS HOLDERS/NUMBER OF CSC EVALUATED	AREA	LOCATION	DATE ISSUED	RESULT OF EVALUATION			ACTION TAKEN BY THE REGION (RENEW/CANCEL/ FOR RE-EVALUATION)	REMARKS
					NUMERICAL RATING	RECOMMENDATION (FOR RENEWAL/FOR CANCELLATION/ FOR RE-EVALUATION)	REMARKS (IF CSC WAS TRANSFERRED, INCLUDE THE NAME TO WHOM IT WAS TRANSFERRED AND HIS/HER RELATIONSHIP TO THE CS HOLDER)		
Roxas	Reyes Aynongan/CSC No. 042004695	2.80	Sitio Pitoogo, Brgy. Manaul, Mansalay, Oriental Mindoro	05/15/1986	82%	For Renewal			To continue activities in Plantation Care, Maintenance and Protection and Conservation of Forest Resources. Formerly Sitio Naglabangan, Bael
Roxas	Sadyen Porma/CSC No. 042004301	1.02	Sitio Pitoogo, Brgy. Manaul, Mansalay, Oriental Mindoro	11/28/1985	83%	For Renewal			To continue activities in Plantation Care, Maintenance and Protection and Conservation of Forest Resources. Formerly Sitio Naglabangan, Bael
Roxas	Sano Abnay/CSC No. 042004304	3.22	Sitio Pitoogo, Brgy. Manaul, Mansalay, Oriental Mindoro	11/28/1985	83%	For Renewal			To continue activities in Plantation Care, Maintenance and Protection and Conservation of Forest Resources. Formerly Sitio Naglabangan, Bael
Roxas	Tinong Baid/CSC No. 042004314	2.89	Sitio Pitoogo, Brgy. Manaul, Mansalay, Oriental Mindoro	11/28/1985	81%	For Renewal			To continue activities in Plantation Care, Maintenance and Protection and Conservation of Forest Resources. Formerly Sitio Naglabangan, Bael
Roxas	Ungkay Porma/CSC No. 042004315	5.38	Sitio Pitoogo, Brgy. Manaul, Mansalay, Oriental Mindoro	11/28/1985	81%	For Renewal			To continue activities in Plantation Care, Maintenance and Protection and Conservation of Forest Resources. Formerly Sitio Naglabangan, Bael

EVALUATORS:

JERRY R. MANULICAY
Eco-Asst I/Team Leader

ARABELLE JOYCE TAMAYOSA
Forest Technician I/Member

ANABELLE R. CASTILLO
Forest Technician II/Member

IRENEO RAMILYT D. EUSTAQUIO II
Forest Technician I/Member

ACE G. GLORIA
Forest Technician I/Member

MARCELINA R. MAAMO
Forest Technician I/Member

MARCELINA R. MAAMO
Forest Technician I/Member

U. PARIÑO
Forest Technician I/Member

LARRY E. HERILLA
Forest Technician I/Member

DENNIS D. CARPIO
Forest Technician I/Member

REVIEWED BY:

MARIFEL M. NGABIT
Forester/CCBFM Unit Chief

ATTESTED BY:

JOSIE T. MONTECALVO
SBMS/Chief CDS

NOTED BY:

ENGR. CAESAR E. QUEBEC
CENR Officer

Date

SUMMARY REPORT ON THE PERFORMANCE EVALUATION OF CERTIFICATE OF STEWARDSHIP CONTRACT (CSC)

OFFICE	NAME OF CS HOLDERS/NUMBER OF CSC EVALUATED	AREA	LOCATION	DATE ISSUED	RESULT OF EVALUATION			REMARKS
					NUMERICAL RATING	RECOMMENDATION (FOR RENEWAL/FOR CANCELLATION/ FOR RE- EVALUATION)	REMARKS (IF CSC WAS TRANSFERRED, INCLUDE THE NAME TO WHOM IT WAS TRANSFERRED AND HIS/HER RELATIONSHIP TO THE CS HOLDER)	ACTION TAKEN BY THE REGION (RENEW/CANCEL/ FOR RE- EVALUATION)
Roxas	Ligaya Luciano/CSC No. 0420042455	2.13	Sitio Cupang, Brgy. Waygan, Mansalay, Oriental Mindoro	12/14/1994	81%	For Renewal		To continue activities in Plantation Care, Maintenance and Protection and Conservation of Forest Resources. Formerly Sitio Bangkal
Roxas	Linda Ampalok/CSC No. 0420042449	4.80	Sitio Cupang, Brgy. Waygan, Mansalay, Oriental Mindoro	12/14/1994	83%	For Renewal		To continue activities in Plantation Care, Maintenance and Protection and Conservation of Forest Resources. Formerly Sitio Bangkal
Roxas	Maka Luciano/CSC No. 0420042453	4.08	Sitio Cupang, Brgy. Waygan, Mansalay, Oriental Mindoro	12/14/1994	83%	For Renewal		To continue activities in Plantation Care, Maintenance and Protection and Conservation of Forest Resources. Formerly Sitio Bangkal
Roxas	Mango Litaw/CSC No. 0420042454	3.56	Sitio Cupang, Brgy. Waygan, Mansalay, Oriental Mindoro	12/14/1994	81%	For Renewal		To continue activities in Plantation Care, Maintenance and Protection and Conservation of Forest Resources. Formerly Sitio Bangkal
Roxas	Mateo Acupan/CSC No. 0420042452	3.92	Sitio Cupang, Brgy. Waygan, Mansalay, Oriental Mindoro	12/14/1994	83%	For Renewal		To continue activities in Plantation Care, Maintenance and Protection and Conservation of Forest Resources. Formerly Sitio Bangkal
Roxas	Nayon Luciano/CSC No. 0420042445	4.38	Sitio Cupang, Brgy. Waygan, Mansalay, Oriental Mindoro	12/14/1994	81%	For Renewal		To continue activities in Plantation Care, Maintenance and Protection and Conservation of Forest Resources. Formerly Sitio Bangkal
Roxas	Nenie Luciano/CSC No. 0420042447	2.88	Sitio Cupang, Brgy. Waygan, Mansalay, Oriental Mindoro	12/14/1994	81%	For Renewal		To continue activities in Plantation Care, Maintenance and Protection and Conservation of Forest Resources. Formerly Sitio Bangkal
Roxas	Rodolfo "Opong" Fallan/CSC No. 0420042446	4.24	Sitio Cupang, Brgy. Waygan, Mansalay, Oriental Mindoro	12/14/1994	81%	For Renewal		To continue activities in Plantation Care, Maintenance and Protection and Conservation of Forest Resources. Formerly Sitio Bangkal


SUMMARY REPORT ON THE PERFORMANCE EVALUATION OF CERTIFICATE OF STEWARDSHIP CONTRACT (CSC)

OFFICE	NAME OF CS HOLDERS/NUMBER OF CSC EVALUATED	AREA	LOCATION	DATE ISSUED	RESULT OF EVALUATION			REMARKS
					NUMERICAL RATING	RECOMMENDATION (FOR RENEWAL/FOR CANCELLATION/ FOR RE- EVALUATION)	REMARKS (IF CSC WAS TRANSFERRED, INCLUDE THE NAME TO WHOM IT WAS TRANSFERRED AND HIS/HER RELATIONSHIP TO THE CS HOLDER)	
CENRO	18 CSC EVALUATED	63.75						
Roxas	Amy Luciano/ CSC No. 0420042456	3.44	Sitio Cupang, Brgy. Waygan, Mansalay, Oriental Mindoro	12/14/1994	84%	For Renewal		To continue activities in Plantation Care, Maintenance and Protection and Conservation of Forest Resources. Formerly Sitio Bangkal
Roxas	Angelina Litaw/CSC No. 0420042457	2.51	Sitio Cupang, Brgy. Waygan, Mansalay, Oriental Mindoro	12/14/1994	82%	For Renewal		To continue activities in Plantation Care, Maintenance and Protection and Conservation of Forest Resources. Formerly Sitio Bangkal
Roxas	Antonio Luciano/CSC No. 0420042444	4.47	Sitio Cupang, Brgy. Waygan, Mansalay, Oriental Mindoro	12/14/1994	81%	For Renewal		To continue activities in Plantation Care, Maintenance and Protection and Conservation of Forest Resources. Formerly Sitio Bangkal
Roxas	Awang Ampalok/CSC No. 0420042443	2.30	Sitio Cupang, Brgy. Waygan, Mansalay, Oriental Mindoro	12/14/1994	82%	For Renewal		To continue activities in Plantation Care, Maintenance and Protection and Conservation of Forest Resources. Formerly Sitio Bangkal
Roxas	Awsan Luciano/CSC No. 0420042450	3.62	Sitio Cupang, Brgy. Waygan, Mansalay, Oriental Mindoro	12/14/1994	82%	For Renewal		To continue activities in Plantation Care, Maintenance and Protection and Conservation of Forest Resources. Formerly Sitio Bangkal
Roxas	Dararag Mangyan/CSC No. 0420042458	4.85	Sitio Cupang, Brgy. Waygan, Mansalay, Oriental Mindoro	12/14/1994	83%	For Renewal		To continue activities in Plantation Care, Maintenance and Protection and Conservation of Forest Resources. Formerly Sitio Bangkal
Roxas	Jasel De San Jose/CSC No. 0420042441	2.33	Sitio Cupang, Brgy. Waygan, Mansalay, Oriental Mindoro	12/14/1994	81%	For Renewal		To continue activities in Plantation Care, Maintenance and Protection and Conservation of Forest Resources. Formerly Sitio Bangkal
Roxas	Lido Luciano/CSC No. 0420042448	3.88	Sitio Cupang, Brgy. Waygan, Mansalay, Oriental Mindoro	12/14/1994	82%	For Renewal		To continue activities in Plantation Care, Maintenance and Protection and Conservation of Forest Resources. Formerly Sitio Bangkal


SUMMARY REPORT ON THE PERFORMANCE EVALUATION OF CERTIFICATE OF STEWARDSHIP CONTRACT (CSC)

OFFICE	NAME OF CS HOLDERS/NUMBER OF CSC EVALUATED	AREA	LOCATION	DATE ISSUED	RESULT OF EVALUATION			REMARKS
					NUMERICAL RATING	RECOMMENDATION (FOR RENEWAL/FOR CANCELLATION/ FOR RE- EVALUATION)	REMARKS (IF CSC WAS TRANSFERRED, INCLUDE THE NAME TO WHOM IT WAS TRANSFERRED AND HIS/HER RELATIONSHIP TO THE CS HOLDER)	ACTION TAKEN BY THE REGION (RENEW/CANCEL/ FOR RE- EVALUATION)
Roxas	Rogelio Candolita/CSC No. 0420042442	2.30	Sitio Cupang, Brgy. Waygan, Mansalay, Oriental Mindoro	12/14/1994	81%	For Renewal		
Roxas	Rosalina Acupan/CSC No. 0420042451	4.06	Sitio Cupang, Brgy. Waygan, Mansalay, Oriental Mindoro	12/14/1994	81%	For Renewal		
								REMARKS
								To continue activities in Plantation Care, Maintenance and Protection and Conservation of Forest Resources.
								Formerly Sitio Bangkal
								To continue activities in Plantation Care, Maintenance and Protection and Conservation of Forest Resources.
								Formerly Sitio Bangkal


EVALUATORS:




JERRY R. MANUCAY
Ecops I/Team Leader




ANABELLE R. CASTILLO
Forest Technician II/Member




ACE C. GLORIA
Forest Technician I/Member




MARCELINA MAAMO
Forest Technician I/Member




LARRY E. HERILLA
Forest Technician I/Member




ARABELLE JOY VITAYOSA
Forest Technician I/Member



IRENEO HAMILIT J. EUSTAQUIO II
Forest Technician I/Member



REYNOLD U. PARIÑO
Forest Technician I/Member



DENNIS D. CARPIO
Forest Technician I/Member

REVIEWED BY:


MARIELLE M. NGABIT
Forester I/CBFM Unit Chief

ATTESTED BY:




JOSE T. MONTECALVO
SEMS/Chief CDS

NOTED BY:



ENGR. CAESAR E. QUEBEC
CEMR Officer

Date _____

Geotagged Photos showing the Area of Socrates Festin



Geotagged Photos showing the Area of Daniel Fonte






Sitio Buyog-Buyog, Barangay San Isidro, Bulalacao, Oriental Mindoro

GEOTAGGED PHOTOS ON PERFORMANCE EVALUATION AND ASSESSMENT OF CSC HOLDERS

Republic of the Philippines
Department of Environment and Natural Resources
MIMAROPA Region
Community Environment and Natural Resources Office
Camia St., San Mariano, Roxas, Oriental Mindoro
Contact No.: 0917 876 9985 / 0917 113 5572
VOIP: (043) 289-7118
Email: cenroroxas.orientalmin@yahoo.com
cenroroxas.ormindoro@denr.gov.ph



61 P 325712 1877969
 2022-09-12 10:15
 Altitude




HOLDERS




Republic of the Philippines
Department of Environment and Natural Resources
MIMAROPA Region
Community Environment and Natural Resources Office
Camia St., San Mariano, Roxas, Oriental Mindoro
Contact No.: 0917 876 9985 / 0917 113 5572
VOIP: (043) 289-7118
Email: cenroxas.orientalmin@yahoo.com
cenroxas.ornmindoro@denr.gov.ph



Geotagged Photos showing the Area of Ingayan Palnabau



Geotagged Photos showing the Area of Porma Saldo



Geotagged Photos showing the Area of Reyes Aynongan




Geotagged Photos showing the Area of Sadyen Porma

Email: centroroxas_orientalmin@yahoo.com
centroroxas_orimindoro@dent.gov.ph

Camia St., San Mariano, Roxas, Oriental Mindoro
Contact No.: 0917 876 9985 / 0917 113 5572


MIMAROPA Region

centoroxas.ormindoro@denr.gov.ph



Two photographs of mangrove forests. The left photo shows a dense mangrove forest with a large, light-colored tree trunk in the foreground and a large, green, fan-shaped leaf in the upper right. The right photo shows a mangrove forest with many thin, vertical tree trunks and dense green foliage. Both photos have a black border with white text.


g b n p q r s t u



10/08/2022 10:40

Altitude 176 m

61 P 32717.19 13889718




HOLDERS	
GEOTAGGED PHOTOS ON PERFORMANCE EVALUATION AND ASSESSMENT OF CSC	



Republic of the Philippines
Department of Environment and Natural Resources
MIMAROPA Region
Community Environment and Natural Resources Office
Camia St., San Mariano, Roxas, Oriental Mindoro
Contact No.: 0917 876 9985 / 0917 113 5572
VOIP: (043) 289-7118
Email: cenoroxas_orientalmin@yahoo.com
cenoroxas_ormindoro@denr.gov.ph



Geotagged Photos showing the Area of Awang Ampalok



Geotagged Photos showing the Area of Awsan Luciano




Geotagged Photos showing the Area of Daratag Mangyan



Geotagged Photos showing the Area of Jasel De San Jose



Geotagged Photos showing the Area of Linda Ampalok



Geotagged Photos showing the Area of Ligaya Luciano




Geotagged Photos showing the Area of Lido Luciano







Geotagged Photos showing the Area of Nayan Luciano



Geotagged Photos showing the Area of Mateo Acupan



Geotagged Photos showing the Area of Mango Litaw



Email: cenroroxas_orientalmin@yahoo.com
cenroroxas_ormindoro@dent.gov.ph

Camia St., San Mariano, Roxas, Oriental Mindoro
Contact No.: 0917 876 9985 / 0917 113 5572

MIMAROPA Region

Republic of the Philippines



5 6 7 8 9 10 11 12

308640

308780

308920

TECHNICAL DESCRIPTION		
CORNER	BEARING	DISTANCE (m)
1-2	N 49°37'39" W	167.999
2-3	N 85°00'00" E	116
3-4	N 6°00'00" E	90
4-5	S 62°18'05" W	106.878
5-6	N 46°22'21" E	103.999
6-7	N 23°00'00" E	24
7-8	N 74°00'00" E	30
8-9	N 90°00'00" E	40
9-10	N 79°58'26" E	22.608
10-11	S 14°37'39" E	269.999
11-12	S 77°00'00" W	152
12-1	N 03°23'39" E	30.681

The line is S 15°32'18" W, 5,891.13 meters from MRE-23 (MOR 13) (121°15'21.47474 Longitude, 12°35'16.31422" Latitude) to Corner 1.

MINDORO PROJ. NO. 8A
APPROVED NOVEMBER 15, 1926, L.C. MAP NO. 622

References:
L.C. Map No. 622

308640

308780

308920

1362180

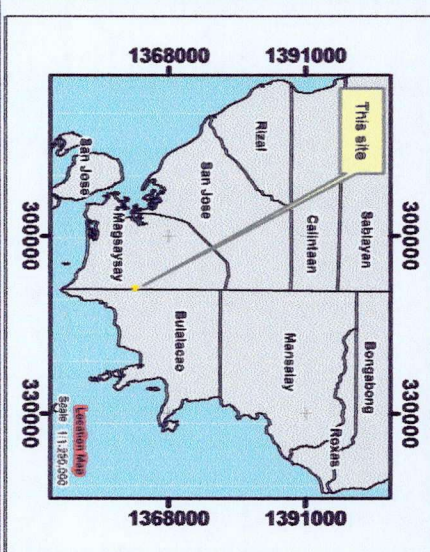
1362320

1362460

1362180

1362320

1362460



CERTIFICATE OF STEWARDSHIP CONTRACT
(CSC) NO. 0420052390
OF

DANIEL FONTE

LOCATION: Barangay : San Isidro
Municipality : Bulacao
Province : Oriental Mindoro

Total Area : 4.21 Hectares

Scale 1:2,000

LEGEND

- CSC Corner □ Municipal Boundary
□ CSC Area



Republic of the Philippines
Department of Environment and Natural Resources
MINDANAO Region
Community Environment and Natural Resources Office
San Mariano, Roxas, Oriental Mindoro

CERTIFICATION

This is to certify that this is the true and correct map of the areas under
CERTIFICATE OF STEWARDSHIP CONTRACT (CSC) No. 0420052390 of
Daniel Fonte as described herein.
This map was prepared based on the submitted maps, documents and
other references available from this office.

Prepared by:

MARLENE M. NGABIT
Forester/Unit Chief, CBFM

August 23, 2022
Date

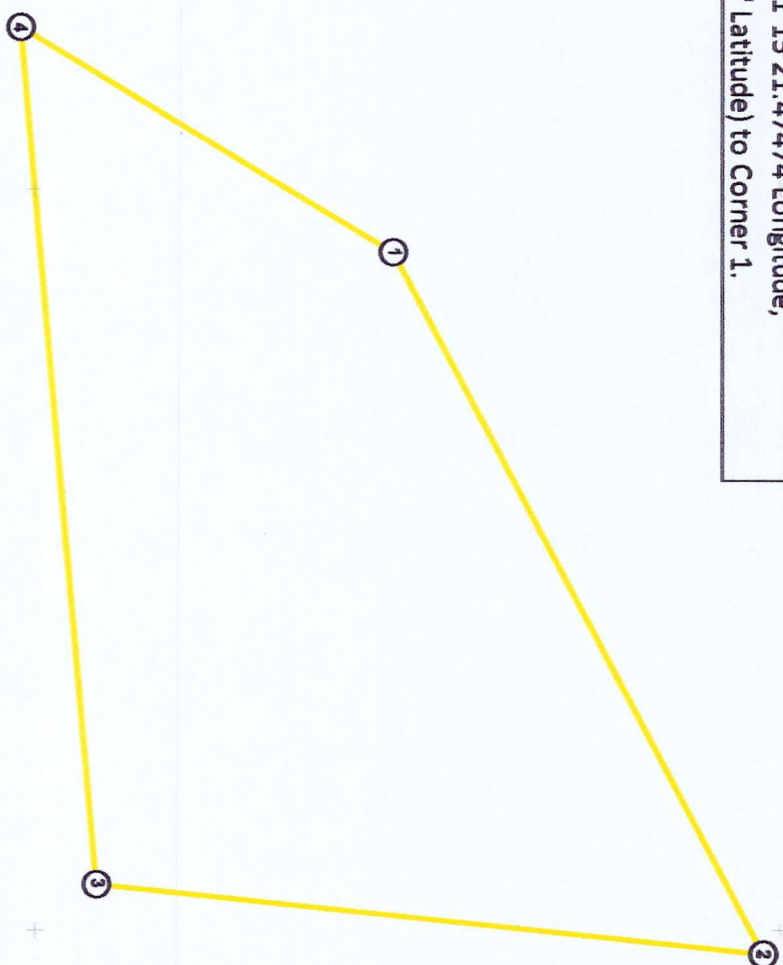
Approved by:

ENR. CESAR E. QUEBEE
CENR Officer

August 24, 2022
Date

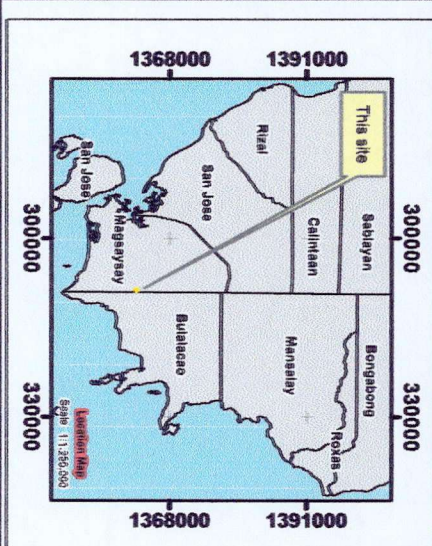
TECHNICAL DESCRIPTION		
CORNER	BEARING	DISTANCE (m)
1-2	N 62°18'05" E	106.878
2-3	S 06°00'00" W	90
3-4	S 85°00'00" W	116
4-1	N 31°16'39" E	58.43

The line is S 16°53'46" E, 5,765.951 meters from MRE-23 (MOR 13) (121°15'21.47474 Longitude, 12°35'16.31422" Latitude) to Corner 1.



References:
L.C. Map No. 622

MINDORO PROJ. NO. 8A
APPROVED NOVEMBER 15, 1926, L.C. MAP NO. 6222



**CERTIFICATE OF STEWARDSHIP CONTRACT
(CSC) NO. 0420052541
OF**

SOCRATES FESTIN

LOCATION: **Barangay :** **San Isidro**
 Municipality : **Bulacao**
 Province : **Oriental Mindoro**

Total Area : 0.67 Hectare



Universal Transverse Meridian Zone 51
Horizontal Datum: NAD 83
Vertical Datum: MGS 1982
Clark's 1866

LEGEND

-  **CSC Corner**
 **Municipal Boundary**

NOTE: The political boundaries are not authoritative.



Republic of the Philippines
Department of Environment and Natural Resources
MILAKOPIA Region
Community Environment and Natural Resources Office
San Mariano, Roxas, Oriental Mindoro

CERTIFICATION

This is to certify that this is the true and correct map of the areas under
CERTIFICATE OF STEWARDSHIP CONTRACT (CSC) No. 0420052541 of
 Sociates Feelin as described herein.

This map was prepared based on the submitted maps, documents and other references available from this office.

Prepared by:

Harbi
MARTELLA M. NGABIT
Forester / Unit Chief, CBFN

August 23, 2022

Approved by:

ENGR. CAESAR E. GENTR OFFICE

August 24, 2022

325640

325770

325900

326030

TECHNICAL DESCRIPTION

CORNER	BEARING	DISTANCE (m)
1-2	N 16°53'3" E	320.969
2-3	S 75°59'5" E	126.348
3-4	N 75°8'5" E	121.828
4-5	S 0°54'3" E	179.154
5-1	S 69°4'18" W	360.184

The line is S 1°57'44" E, 4228.848 meters from MRE-19 (MOR-08) (121°23'40.1602" Longitude, 12°29'57.6406" Latitude) to Corner 1.

1378080

1378240

1378400

1378560

References:
L.C. Map No. 622

325640

325770

325900

326030

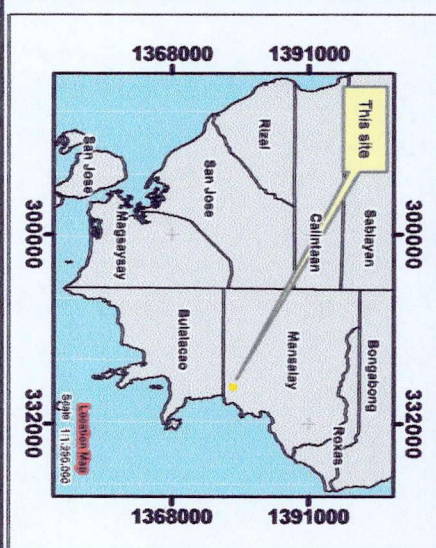
MINDORO PROJ. NO. 8A
APPROVED NOVEMBER 15, 1926, L.C. MAP NO. 622

1378080

1378240

1378400

1378560



CERTIFICATE OF STEWARDSHIP CONTRACT (CSC) NO. 042004303 OF

ABALA PALNABAN

LOCATION:
Barangay : Manaul
Municipality : Mansalay
Province : Oriental Mindoro

Total Area : 6.35 Hectares

Scale 1:3,000

Projection: UTM
Datum: Universal Transverse Mercator (Zone 51)
Horizontal Datum: WGS 1984

LEGEND

- CSC Corner
- CSC Area
- Municipal Boundary
- Forestland Boundary Delineation

NOTE: The political boundaries are not authoritative



Republic of the Philippines
Department of Environment and Natural Resources
Bureau of Forest Management
Community Environment and Natural Resources Office
San Mariano, Roxas, Oriental Mindoro

CERTIFICATION

This is to certify that this is the true and correct map of the areas under CERTIFICATE OF STEWARDSHIP CONTRACT (CSC) No. 042004303 of Abala Palnaban as described herein.
This map was prepared based on the submitted maps, documents and other references available from this office.

Prepared by:

MARIE M. NGABIT
Forest Watch Chief, CEFM

August 23, 2022
Date

Approved by:

ENR. CARLOS A. GARCIA
CEMR Officer

August 24, 2022
Date

325770

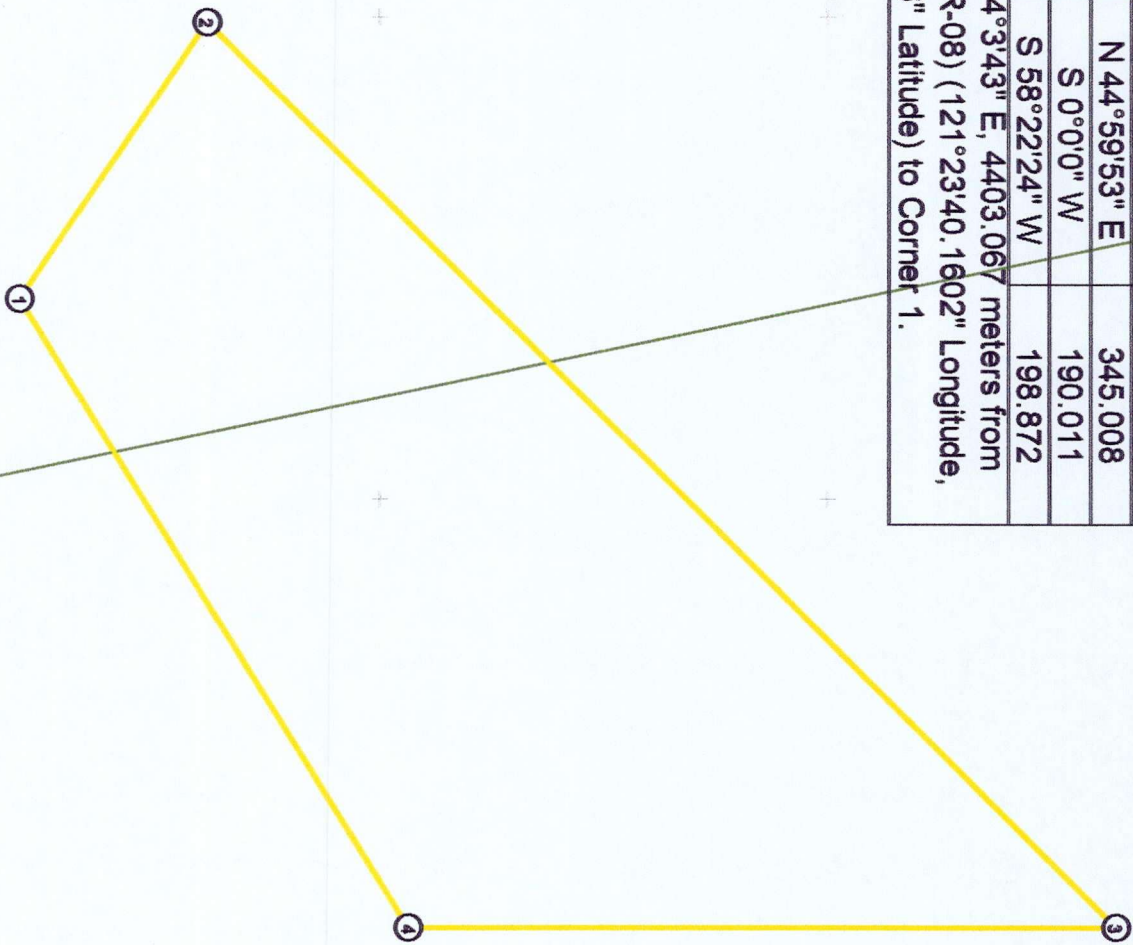
325770

326030

TECHNICAL DESCRIPTION

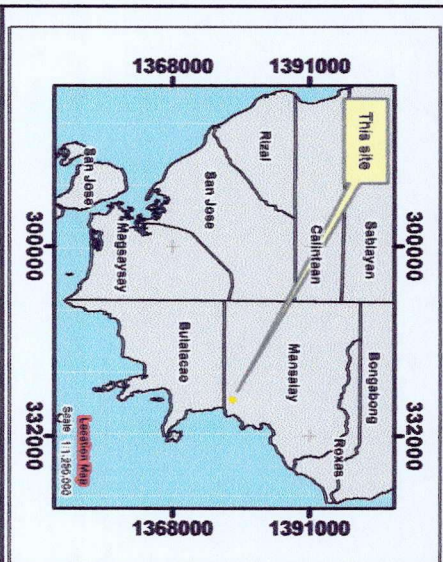
CORNER	BEARING	DISTANCE (m)
1-2	N 55°59'53" W	90.001
2-3	N 44°59'53" E	345.008
3-4	S 0°0'0" W	190.011
4-1	S 58°22'24" W	198.872

The line is S 4°3'43" E, 4403.067 meters from MRE-19 (MOR-08) (121°23'40.1602" Longitude, 12°29'57.6406" Latitude) to Corner 1.



References:
L.C. Map No. 622

MINDORO PROJ. NO. 8A
APPROVED NOVEMBER 15, 1926, L.C. MAP NO. 622



CERTIFICATE OF STEWARDSHIP CONTRACT
(CSC) NO. 042004318
OF

ALAY-AY AYNONGAN

LOCATION: Barangay : Manaul
Municipality : Mansalay
Province : Oriental Mindoro

Total Area : 3.13 Hectares

Scale 1:2,000

San Jose, Rizal, Calintaan, Bongabong, Mansalay, Buleteco, San Jose

Project: ALAY-AY AYNONGAN (Mansalay, Oriental Mindoro)
Horizontal Datum: Universal Transverse Mercator (UTM) 1984
Vertical Datum: Mean Sea Level (MSL) 1984

LEGEND

- CSC Corner
- CSC Area
- Municipal Boundary
- Forestland Boundary Delineation

NOTE: The political boundaries are not authoritative



Republic of the Philippines
Department of Environment and Natural Resources
Bureau of Forest Management
Community Environment and Natural Resources Office
San Mariano, Roxas, Oriental Mindoro

CERTIFICATION

This is to certify that this is the true and correct map of the area under CERTIFICATE OF STEWARDSHIP CONTRACT (CSC) No. 042004318 of Alay-ay Aynongan as described herein.
This map was prepared based on the submitted maps, documents and other references available from this office.

Prepared by:

MARLETT M. NGABIT
Forest Unit Chief, CBFM

August 23, 2022
Date

Approved by:

ENRIQUE S. GARCIA
CENR Officer

August 24, 2022
Date

325770

325900

326030

Copyright 2022

325670

325680

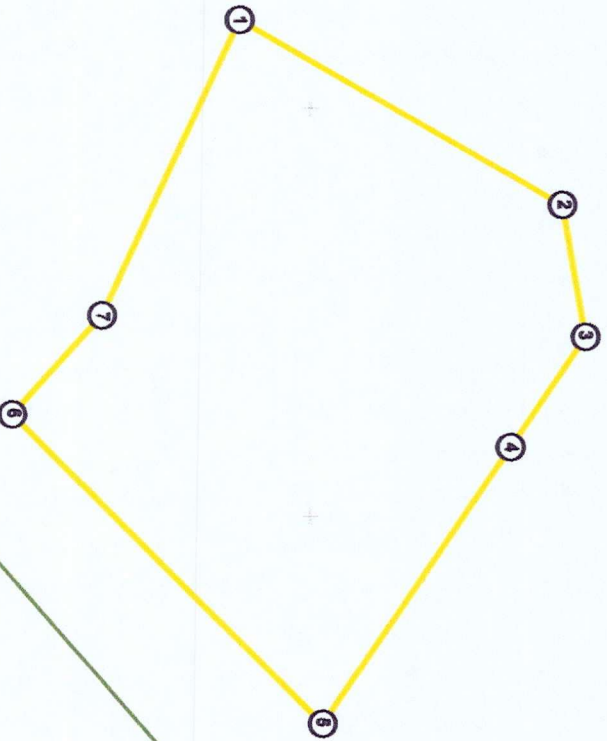
325790

325900

TECHNICAL DESCRIPTION

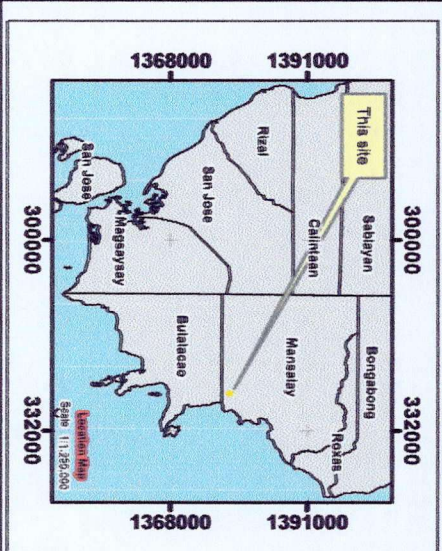
CORNER	BEARING	DISTANCE (m)
1-2	N 29°59'54" E	100.004
2-3	N 79°59'57" E	36
3-4	S 55°59'53" E	36
4-5	S 55°59'53" E	90.001
5-6	S 44°59'53" W	118.003
6-7	N 47°59'53" W	36.001
7-1	N 65°7'42" W	87.869

The line is S 1°34'-58" E, 4416.089 meters from MRE-19 (MOR-08) (121°23'40.1602" Longitude, 12°29'57.6406" Latitude) to Corner 1.



References:
L.C. Map No. 622

MINDORO PROJ. NO. 8A
APPROVED NOVEMBER 16, 1926, L.C. MAP NO. 622




CERTIFICATE OF STEWARDSHIP CONTRACT
(CSC) NO. 042004312
OF

DANIW BILOY

LOCATION: Barangay : Manaul
Municipality : Mansalay
Province : Oriental Mindoro

Total Area : 1.58 Hectares

Scale 1:2,000



LEGEND

- CSC Corner
- CSC Area
- Municipal Boundary
- Forestland Boundary Delineation

NOTE: The political boundaries are not authoritative.



Republic of the Philippines
Department of Environment and Natural Resources
MINDANAO Region
Community Environment and Natural Resources Office
San Mariano, Roxas, Oriental Mindoro

CERTIFICATION

This is to certify that this is the true and correct map of the area under CERTIFICATE OF STEWARDSHIP CONTRACT (CSC) No. 042004312 of Daniw BiLOY as described hereon.
This map was prepared based on the submitted maps, documents and other references available from this office.

Prepared by:

MARCEL M. NGABIT
Forest/Mgmt Chief, CEFM

August 23, 2022

Approved by:

ENR. CARLOS E. OBERG
CEMR Officer

August 24, 2022

325670

325680

325790

325900

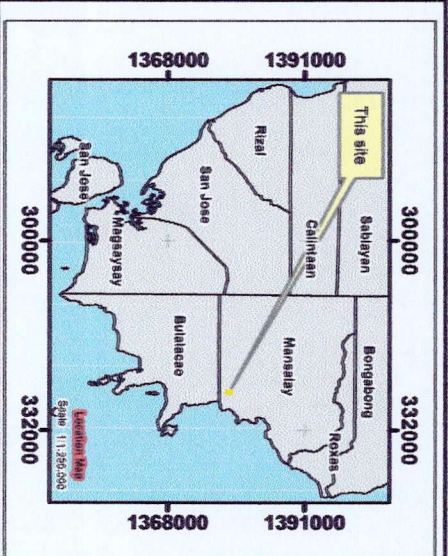
Copyright 2022

TECHNICAL DESCRIPTION		
CORNER	BEARING	DISTANCE (m)
1-2	S 16°53'3" W	320.969
2-3	N 29°59'54" W	84.003
3-4	N 52°59'53" W	40.001
4-5	N 12°20'0" E	256.862
5-6	S 67°59'54" E	87.999
6-1	S 75°59'55" E	31.65

The line is S 3°28'32" E, 3926.456 meters from MRE-19 (MOR-08) (121°23'40.1602" Longitude, 12°29'57.6406" Latitude) to Corner 1.

MINDORO PROJ. NO. 8A
APPROVED NOVEMBER 15, 1926, L.C. MAP NO. 622

References:
L.C. Map No. 622



CERTIFICATE OF STEWARDSHIP CONTRACT
(CSC) NO. 042004310
OF

INGAYAN PALNABAN

LOCATION: Barangay : Manaul
Municipality : Mansalay
Province : Oriental Mindoro

Total Area : 3.02 Hectares

Scale 1:2,000



Approved by: *[Signature]*
ENR. CASAR E. QUEBET
CEIR Officer

LEGEND

- CSC Corner
- CSC Area
- Municipal Boundary
- Forestland Boundary Delineation

NOTE: The political boundaries are not authoritative



Department of Environment and Natural Resources
MIMAROPA Region
Community Environment and Natural Resources Office
San Mariano, Roxas, Oriental Mindoro

CERTIFICATION

This is to certify that this is the true and correct map of the areas under CERTIFICATE OF STEWARDSHIP CONTRACT (CSC) No. 042004310 of Ingayan Palnaban as described herein.
This map was prepared based on the submitted maps, documents and other references available from this office.

Prepared by:

MARLEYA M. NGABIT
Forestry Audit Chief, CBFM

August 23, 2022
Date

Approved by:

ENR. CASAR E. QUEBET
CEIR Officer

August 24, 2022
Date

326300

326440

326580

326720

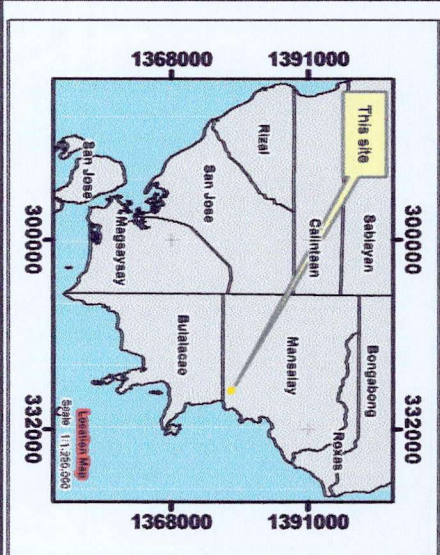
TECHNICAL DESCRIPTION

CORNER	BEARING	DISTANCE (m)
1-2	S 52°59'53" E	40.001
2-3	S 29°59'54" E	84.003
3-4	S 14°59'56" E	105.006
4-5	S 29°59'54" W	100.004
5-6	S 86°59'59" W	35
6-7	S 55°15'31" W	31.688
7-8	N 47°41'16" W	118.391
8-9	N 1°10'33" W	136.799
9-10	S 85°5'52" W	220.843
10-11	N 71°37'13" E	248.528
11-1	N 73°49'37" E	112.574

The line is S 0°58'59" E, 3926.456 meters from
MRE-19 (MOR-08) (121°23'40.1602" Longitude,
12°29'57.6406" Latitude) to Corner 1.

MINDORO PROJ. NO. 8A
APPROVED NOVEMBER 15, 1926, L.C. MAP NO. 622

References:
L.C. Map No. 622



CERTIFICATE OF STEWARDSHIP CONTRACT
(CSC) NO. 042004317
OF

PORMA SALDO

LOCATION: Barangay : Mansal
Municipality : Mansalay
Province : Oriental Mindoro

Total Area : 5.39 Hectares

Scale 1:3,000

Approved by: *[Signature]*
Project: *[Signature]*
Municipal Boundary: *[Signature]*
Municipal Boundary: *[Signature]*

LEGEND

- ☐ CSC Corner ☐ Municipal Boundary
☐ CSC Area



Republic of the Philippines
Department of Environment and Natural Resources
Mindoro Region
Community Environment and Natural Resources Office
San Mariano, Roxas, Oriental Mindoro

CERTIFICATION

This is to certify that this is the true and correct map of the area under
CERTIFICATE OF STEWARDSHIP CONTRACT (CSC) No. 042004317 of
Porma Saldo as described herein.
This map was prepared based on the submitted maps, documents and
other references available from this office.

Prepared by:

MARILYN M. NGABIT
Forester (Mk) Chief, CEFM

August 23, 2022
Date

Approved by:

ENGR. CARLOS E. QUEBES
CEMR Officer

August 24, 2022
Date

325680

325790

325900

6010

TECHNICAL DESCRIPTION

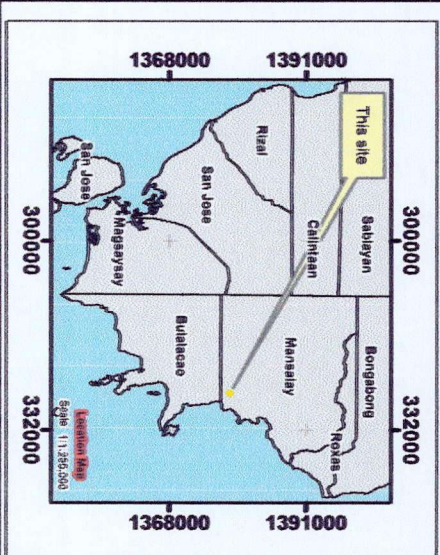
CORNER	BEARING	DISTANCE (m)
1-2	S 44°59'53" W	345.008
2-3	N 55°59'53" W	36
3-4	S 79°59'57" W	36
4-5	N 14°59'56" W	105.006
5-1	N 69°41'18" E	360.184

Tie line is S 6°41'53" E, 4125.871 meters from MRE-19 (MOR-08) (121°23'40.1602" Longitude, 12°29'57.6406" Latitude) to Corner 1.

References:
L.C. Map No. 622

APPROVED NOVEMBER 15, 1926, L.C. MAP NO. 622

MINDORO PROJ. NO. 8A

CERTIFICATE OF STEWARDSHIP CONTRACT
(CSC) NO. 042004895

REYES AYNONGAN

LOCATION: Barangay : Manaul
Municipality : Mansalay
Province : Oriental Mindoro

Total Area : 2.80 Hectares

Scale 1:2,000

Approved:  Date 1986
Proposition:  Universal Transverse Mercator (UTM) S11
Horizontal Datum:  WGS 1984

LEGEND

-  CSC Corner
-  CSC Area
-  Municipal Boundary
-  Forestland Boundary Delineation

NOTE: The physical boundaries are not authoritative

Republic of the Philippines
Department of Environment and Natural Resources
Mansalay, Oriental Mindoro
Community Environment and Natural Resources Office
San Mariano, Roxas, Oriental Mindoro

CERTIFICATION

This is to certify that this is the true and correct map of the areas under CERTIFICATE OF STEWARDSHIP CONTRACT (CSC) No. 042004895 of Reyes Aynongan as described herein.

This map was prepared based on the submitted maps, documents and other references available from this office.

Prepared by:

MARILYN NGABIT
Forest Unit Chief, CEFM

August 23, 2022

Approved by:

ENR. CESAR E. JOSE
CEMR Officer

August 24, 2022

326620

326680

325740

1377930

1377860

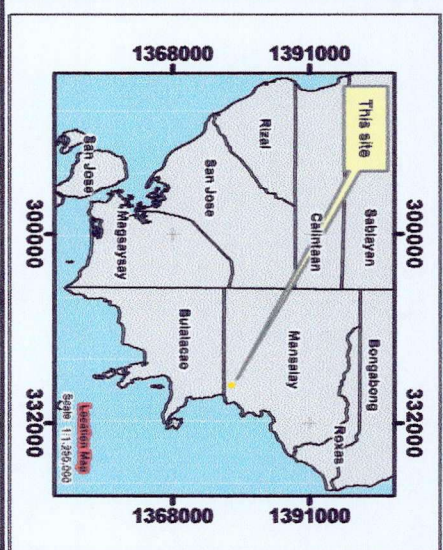
1377790

TECHNICAL DESCRIPTION		
CORNER	BEARING	DISTANCE (m)
1-2	N 55°15'31" E	31.688
2-3	N 86°59'59" E	35
3-4	S 65°7'42" E	87.869
4-5	S 47°59'53" E	36.001
5-6	S 44°59'53" W	88.002
6-1	N 45°30'32" W	147.525
Tie line is S 0°47'17" E, 4434.713 meters from MRE-19 (MOR-08) (121°23'40.1602" Longitude, 12°29'57.6406" Latitude) to Corner 1.		

1377930

1377860

1377790



CERTIFICATE OF STEWARDSHIP CONTRACT (CSC) NO. 042004301 OF

SADYEN PORMA

LOCATION:
Barangay : Manaul
Municipality : Mansalay
Province : Oriental Mindoro

Total Area : 1.02 Hectares

Scale 1:1,000

San Jose, Calapan, Bongabong, Ilocos Norte, Ilocos Sur, Ilocos Region, Ilocos, Philippines

LEGEND

- ☐ CSC Corner
- ☐ CSC Area
- ☐ Municipal Boundary
- ☐ Forestland Boundary Delineation

NOTE: The political boundaries are not authoritative



Republic of the Philippines
Department of Environment and Natural Resources
Bureau of Forest Management
Community Environment and Natural Resources Office
San Mariano, Roxas, Oriental Mindoro

CERTIFICATION

This is to certify that this is the true and correct map of the areas under
CERTIFICATE OF STEWARDSHIP CONTRACT (CSC) NO. 042004301 of
Sadyen Porma as described herein.
This map was prepared based on the submitted maps, documents and
other references available from this office.

Prepared by:

MARIA LEM NGABIT
Forester/Unit Chief, CEFM

August 23, 2022
Date

Approved by:

ENGR. CESAR E. JOSE
CEMR Officer

August 24, 2022
Date

MINDORO PROJ. NO. 8A
APPROVED NOVEMBER 15, 1926, L.C. MAP NO. 622

References:
L.C. Map No. 622

326620

326680

325740

Copyright 2022

325300

325400

325500

325600

1377700

1377800

1377900

1378000

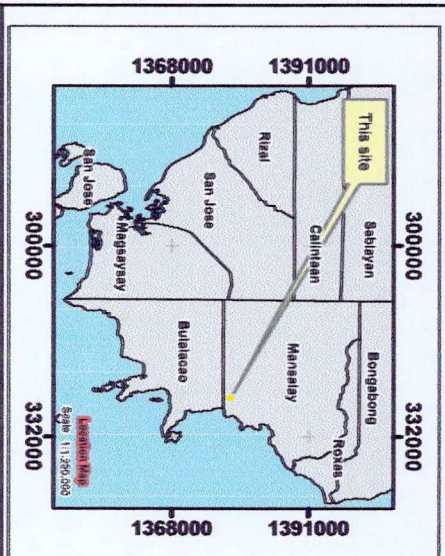
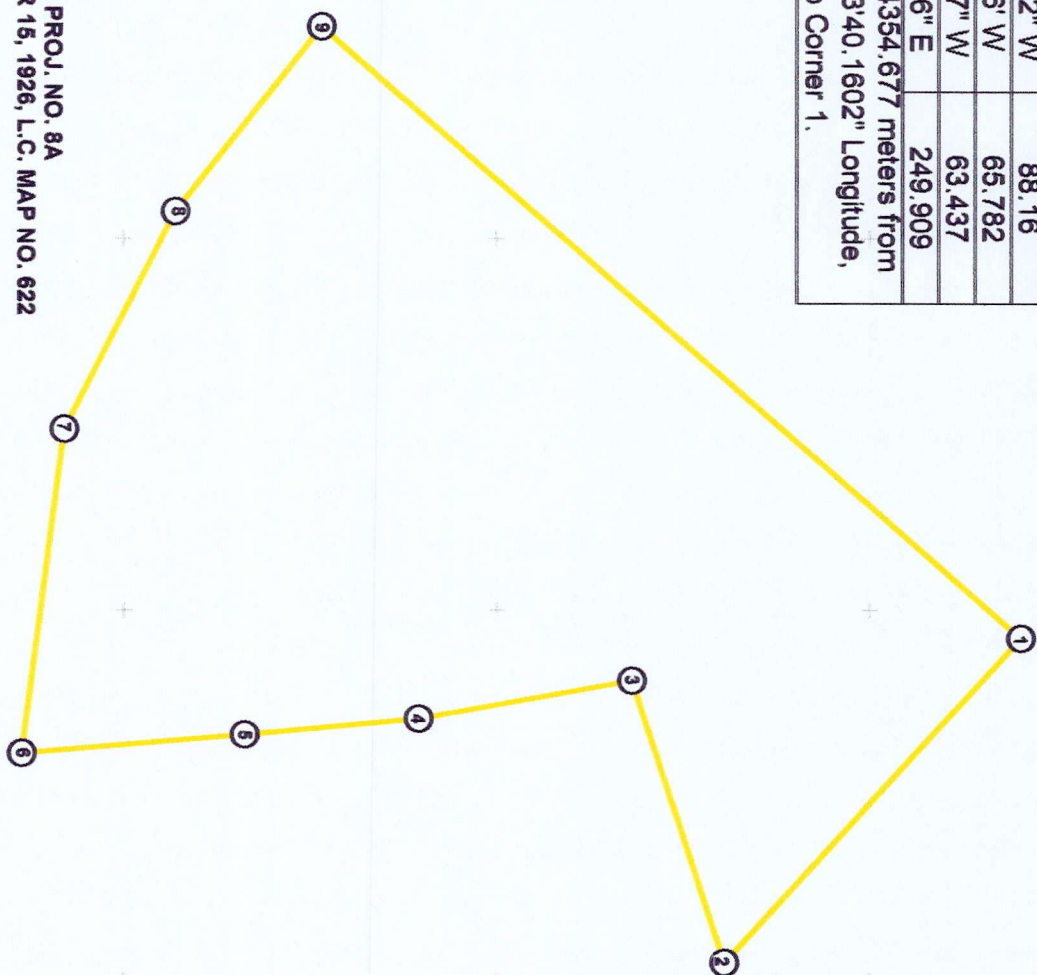
TECHNICAL DESCRIPTION

CORNER	BEARING	DISTANCE (m)
1-2	S 47°41'16" E	118.391
2-3	S 72°01' W	80
3-4	S 10°10'48" E	58.216
4-5	S 5°17'31" E	46.878
5-6	S 4°46'19" E	60.155
6-7	N 82°31'22" W	88.16
7-8	N 63°4'36" W	65.782
8-9	N 51°47'27" W	63.437
9-1	N 41°15'56" E	249.909

The line is S 0°20'58" W, 4354.677 meters from MRE-19 (MOR-08) (121°23'40.1602" Longitude, 12°29'57.6406" Latitude) to Corner 1.

MINDORO PROJ. NO. 8A
APPROVED NOVEMBER 15, 1926, L.C. MAP NO. 622

References:
L.C. Map No. 622



CERTIFICATE OF STEWARDSHIP CONTRACT (CSC) NO. 042004304 OF

SANO ABNAY

LOCATION: Barangay : Mannaui
Municipality : Mansalay
Province : Oriental Mindoro

Total Area : 3.22 Hectares

Scale 1:2,000

Horizontal Datum: Universal Transverse Mercator (UTM) Zone 51
Vertical Datum: Mean Sea Level (MSL) 1984

LEGEND

- CSC Corner
- CSC Area
- Municipal Boundary
- Forestland Boundary Delineation

NOTE: The political boundaries are not authoritative



Republic of the Philippines
Department of Environment and Natural Resources
Bureau of Forest Management
San Mariano, Roxas, Oriental Mindoro

CERTIFICATION

This is to certify that this is the true and correct map of the areas under CERTIFICATE OF STEWARDSHIP CONTRACT (CSC) No. 042004304 of Sano Abnay as described hereon.
This map was prepared based on the submitted maps, documents and other references available from this office.

Prepared by:

MARILYN M. NGABIT
Forestland Chief, CBFM

August 23, 2022
Date

Approved by:

ENR. CESAR E. GUEBES
CZRN Officer

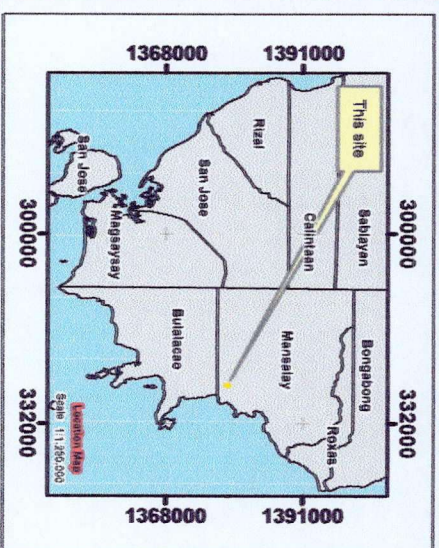
August 24, 2022
Date

TECHNICAL DESCRIPTION		
CORNER	BEARING	DISTANCE (m)
1-2	S 12°20'0" W	256.862
2-3	N 67°59'55" W	48
3-4	N 39°59'53" W	88.003
4-5	N 9°59'58" E	184.01
5-6	N 67°48'54" E	45.782
6-1	S 67°59'55" E	87.999

The line is S 1°51'24" E, 3880.647 meters from MRE-19 (MOR-08) (121°23'40.1602" Longitude, 12°29'57.6406" Latitude) to Corner 1.

MINDORO PROJ. NO. 8A
APPROVED NOVEMBER 15, 1926, L.C. MAP NO. 622

References:
L.C. Map No. 622



CERTIFICATE OF STEWARDSHIP CONTRACT
(CSC) NO. 042004314
OF

TINONG BAID

LOCATION: Barangay : Manauli
Municipality : Mansalay
Province : Oriental Mindoro

Total Area : 2.89 Hectares

Scale 1:2,000

Barangay: Manauli, Municipality: Mansalay, Province: Oriental Mindoro, Date: 1926, L.C. Map No. 622

LEGEND

- CSC Corner Municipal Boundary
 CSC Area

NOTE: The political boundaries are not subject to change.



Republic of the Philippines
Department of Environment and Natural Resources
MINDANAO Region
Community Environment and Natural Resources Office
San Mariano, Roxas, Oriental Mindoro

CERTIFICATION

This is to certify that this is the true and correct map of the areas under CERTIFICATE OF STEWARDSHIP CONTRACT (CSC) No. 042004314 of Tinong Baid as described hereon.
This map was prepared based on the submitted maps, documents and other references available from this office.

Prepared by:

MARCEL M. NGABIT
Forest Unit Chief, CBFM

August 23, 2022
Date

Approved by:

ENR. CAESAR E. QUEFRO
CENR Officer

August 24, 2022
Date

325160

325300

325440

325580

TECHNICAL DESCRIPTION

CORNER	BEARING	DISTANCE (m)
1-2	S 73°49'37" W	112.574
2-3	N 61°59'54" W	388.001
3-4	N 0°42'23" E	99.758
4-5	S 49°48'45" E	183.898
5-6	N 60°40'45" E	275.108
6-1	S 9°59'58" W	184.01
7-8	S 39°59'53" E	88.003
8-1	S 67°59'55" E	48

The line is S 0°58'59" E, 4130.151 meters from MRE-19 (MOR-08) (121°23'40.1602" Longitude, 12°29'57.6406" Latitude) to Corner 1.

1378140

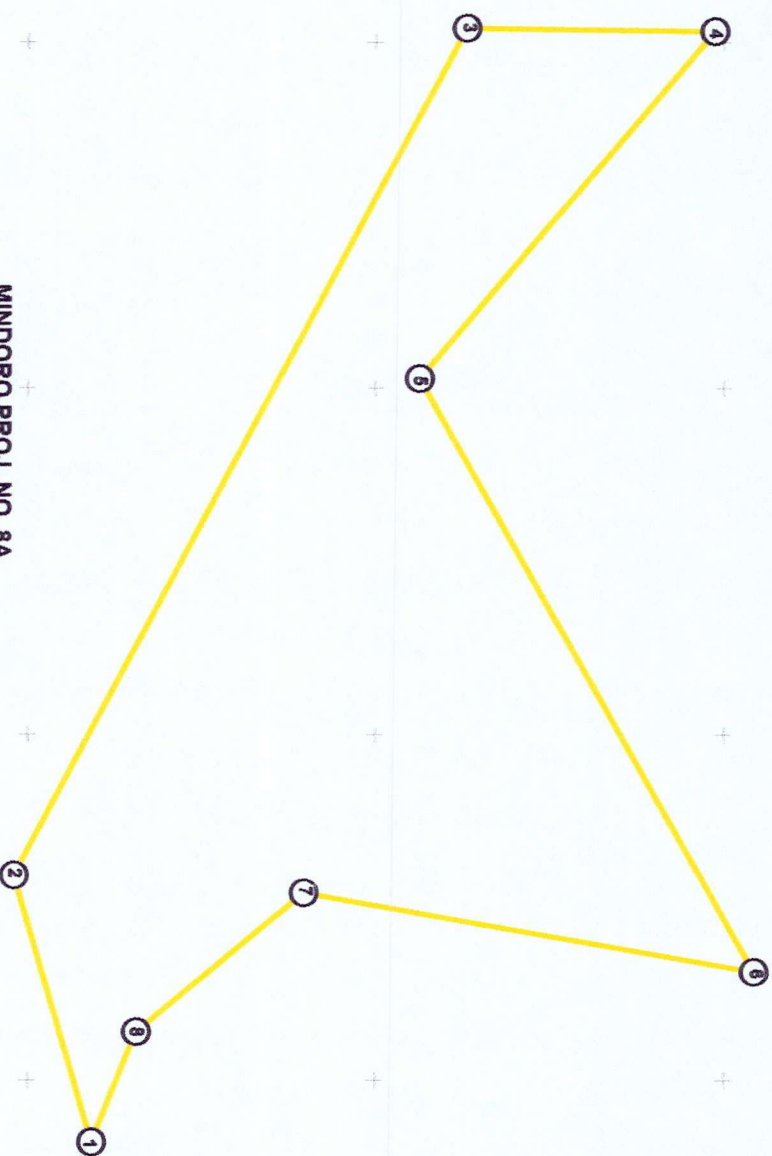
1378280

1378420

1378560

References:
L.C. Map No. 622

MINDORO PROJ. NO. 8A
APPROVED NOVEMBER 15, 1926, L.C. MAP NO. 622

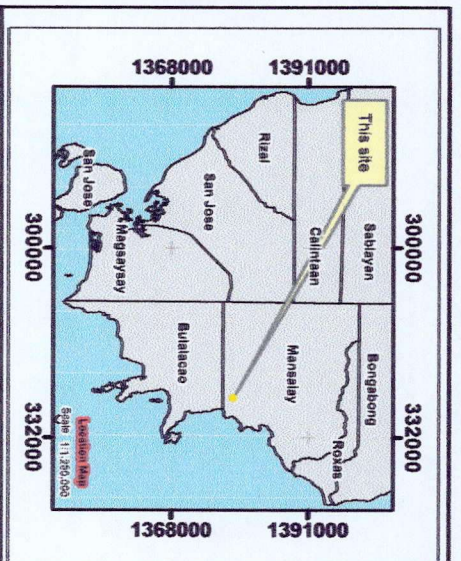


1378140

1378280

1378420

1378560



CERTIFICATE OF STEWARDSHIP CONTRACT
(CSC) NO. 042004315
OF

UNGKAY PORMA

LOCATION:
Barangay : Mannul
Municipality : Mansalay
Province : Oriental Mindoro

Total Area : 5.38 Hectares

Scale 1:3,000

Barangay : Mannul
Municipality : Mansalay
Province : Oriental Mindoro
Scale 1:3,000

LEGEND

-  CSC Area
-  CSC Corner
-  Municipal Boundary

NOTE: The political boundaries are not authoritative



Republic of the Philippines
Department of Environment and Natural Resources
MINDANAO Region
Community Environment and Natural Resources Office
San Mariano, Roxas, Oriental Mindoro

CERTIFICATION

This is to certify that this is the true and correct map of the areas under CERTIFICATE OF STEWARDSHIP CONTRACT (CSC) No. 042004315 of Ungkay Porma as described herein.
This map was prepared based on the submitted maps, documents and other references available from this office.

Prepared by:

MARILYN M. NGABIT
Forestry Unit Chief, CBFM

August 23, 2022
Date

Approved by:

ENR. CESAR E. DEBELO
CEMR Officer

August 24, 2022
Date

325160

325300

325440

325580

Copyright 2022


327450

327600

327750

TECHNICAL DESCRIPTION		
CORNER	BEARING	DISTANCE (m)
1-2	S 89°48'03" W	270.884
2-3	N 10°00'02" E	160.009
3-1	S 57°12'17" E	289.189

Tie line is S 40°01'02" E, 3,8674.885 meters from MRE-16 (MOR 05) (121°23'28.79109 Longitude, 12°35'16.31422" Latitude) to Corner 1.



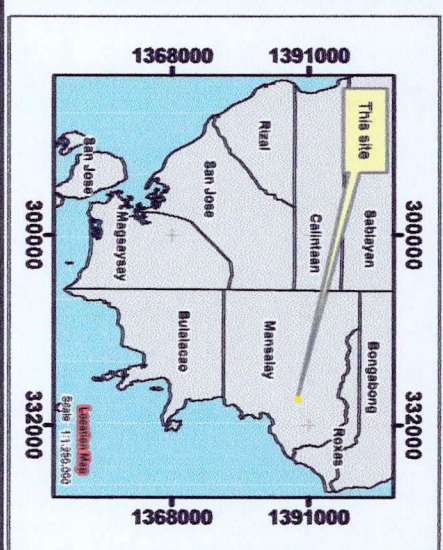
References:
L.C. Map No. 622

MINDORO PROJ. NO. 8A
APPROVED NOVEMBER 15, 1926, L.C. MAP NO. 622

327450

327600

327750



CERTIFICATE OF STEWARDSHIP CONTRACT (CSC) NO. 0420042456 OF

LIGAYA LUCIANO

LOCATION: Barangay : Weygan
Municipality : Mansalay
Province : Oriental Mindoro

Total Area : 2.13 Hectares

Scale 1:2,000

Legend

LEGEND

- ☐ CSC Corner
- ☐ Municipal Boundary
- ☐ CSC Area



Republic of the Philippines
Department of Environment and Natural Resources
MINDANAO Region
Community Environment and Natural Resources Office
San Mariano, Roxas, Oriental Mindoro

CERTIFICATION

This is to certify that this is the true and correct map of the area under CERTIFICATE OF STEWARDSHIP CONTRACT (CSC) No. 0420042456 of Ligaya Luciano as described herein.
This map was prepared based on the submitted maps, documents and other references available from this office.

Prepared by:

MARILYN M. NGABIT
Forestry Unit Chief, CEFM

August 23, 2022

Approved by:

ENGR. CARLOS E. QUEZAR
CEFR Officer

August 24, 2022

327300

327450

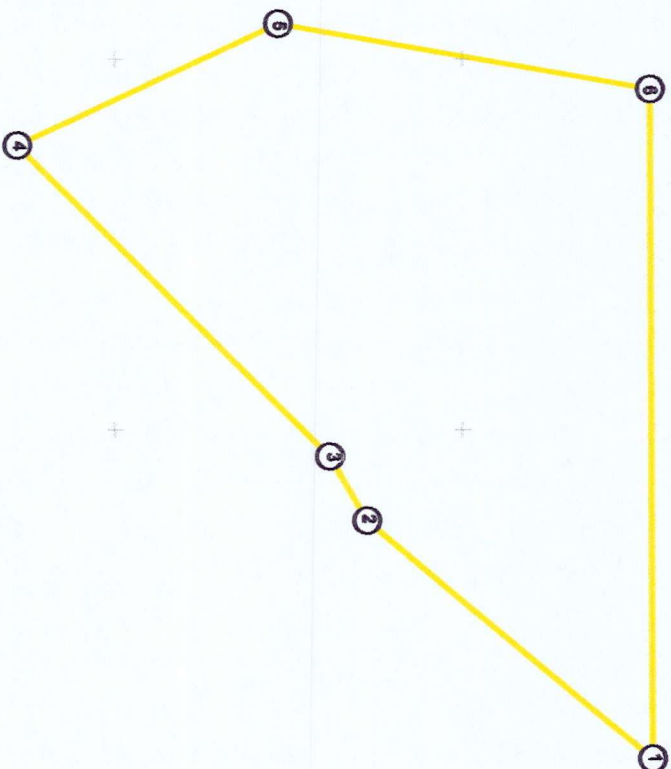
327600

327750

TECHNICAL DESCRIPTION

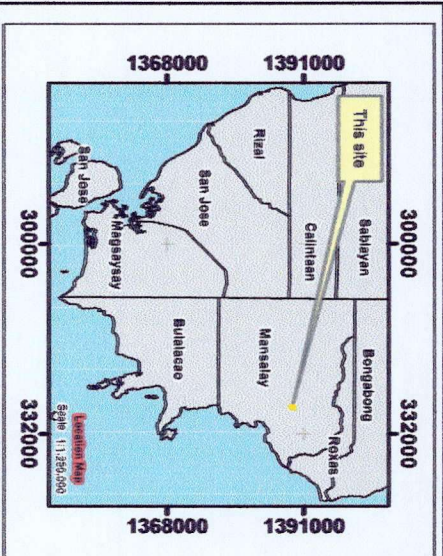
CORNER	BEARING	DISTANCE (m)
1-2	S 39°59'55" W	150.003
2-3	S 9°59'56" W	30
3-4	S 44°59'55" W	178.002
4-5	N 24°59'46" W	116.005
5-6	N 10°00'02" E	152.009
6-1	N 89°48'03" E	270.884

The line is S 40°01'2" E, 3,867.885 meters from MRE-16 (MOR 05) (121°23'28.79109 Longitude, 12°35'16.31422" Latitude) to Corner 1.



References:
L.C. Map No. 622

MINDORO PROJ. NO. 8A
APPROVED NOVEMBER 15, 1926, L.C. MAP NO. 622

CERTIFICATE OF STEWARDSHIP CONTRACT
OF

(CSC) NO. 0420042453

MAKA LUCIANO

LOCATION: Barangay : Waygan
Municipality : Mansalay
Province : Oriental Mindoro

Total Area : 4.08 Hectares

Scale 1:3,000

Shaded Relief Map
Projection: Universal Transverse Mercator (Zone 51)
Horizontal Datum: WGS 1984

LEGEND

- CSC Corner Municipal Boundary
- CSC Area

NOTE: The political boundaries are not authoritative



Republic of the Philippines
Department of Environment and Natural Resources
MINDANAO Region
Community Environment and Natural Resources Office
San Mariano, Roxas, Oriental Mindoro

CERTIFICATION

This is to certify that this is the true and correct map of the areas under
CERTIFICATE OF STEWARDSHIP CONTRACT (CSC) No. 0420042453 of
Maka Luciano as described herein.
This map was prepared based on the submitted maps, documents and
other references available from this office.

Prepared by:

MARIE L. ROBIT
Forest Unit Chief, CENR

August 23, 2022
Date

Approved by:

ENGR. CESAR E. QUEBEC
CENR Officer

August 24, 2022
Date

327460

327600

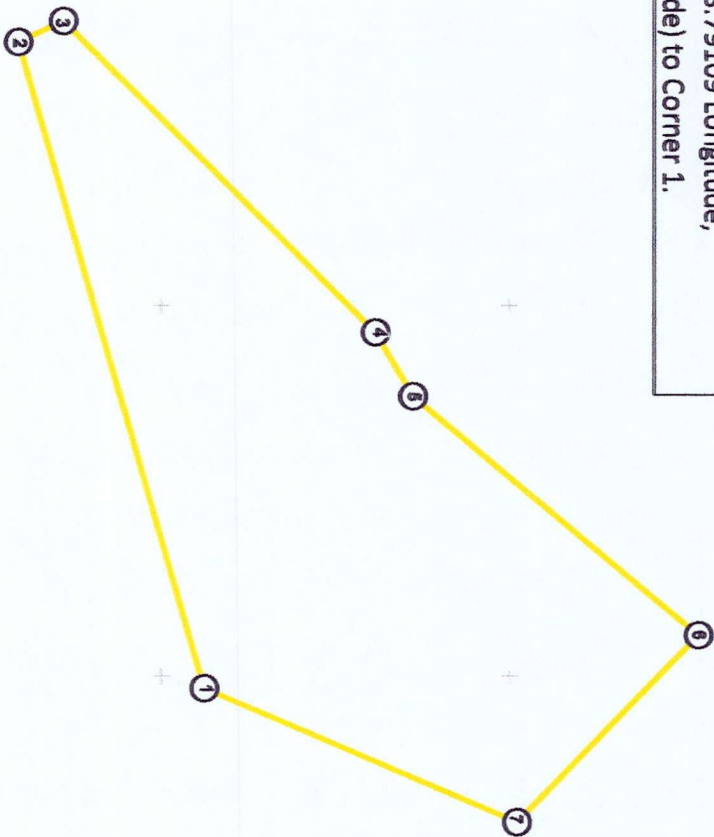
327760

327900

TECHNICAL DESCRIPTION

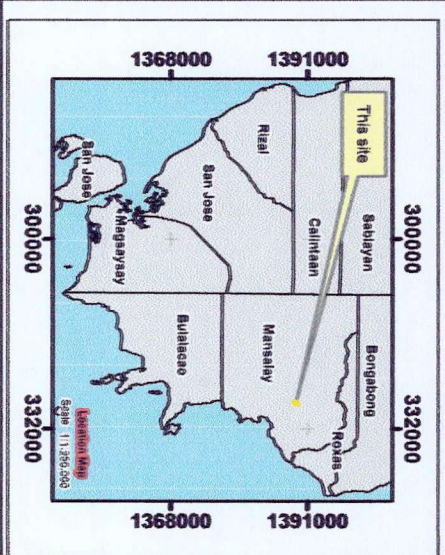
CORNER	BEARING	DISTANCE (m)
1-2	S 74°00'00" W	271.992
2-3	N 24°59'47" W	20.001
3-4	N 44°59'55" E	178.002
4-5	N 59°59'56" E	30
5-6	N 39°59'55" E	150.003
6-7	S 45°59'44" E	105.001
7-1	S 23°09'15" W	137.029

Tie line is S 28°26'10" E, 4,035.696 meters from MRE-16 (MOR 05) (121°23'28.79109 Longitude, 12°35'16.31422" Latitude) to Corner 1.



MINDORO PROJ. NO. 8A
APPROVED NOVEMBER 15, 1926, L.C. MAP NO. 622

References:
L.C. Map No. 622



CERTIFICATE OF STEWARDSHIP CONTRACT
(CSC) NO. 0420042454
OF

MANGO LITAW

LOCATION: Barangay : Weygan
Municipality : Mansalay
Province : Oriental Mindoro

Total Area : 3.66 Hectares

Scale 1:13,000

Shaded relief map showing the location of the site. The map is titled 'Location Map' and includes a scale bar (Scale 1:125,000) and a north arrow.

LEGEND

- ☐ CSC Corner ☐ Municipal Boundary
☐ CSC Area



Republic of the Philippines
Department of Environment and Natural Resources
MINDANAO Region
Community Environment and Natural Resources Office
San Mariano, Roxas, Oriental Mindoro

CERTIFICATION

This is to certify that this is the true and correct map of the areas under CERTIFICATE OF STEWARDSHIP CONTRACT (CSC) No. 0420042454 of Mango Litaw as described hereon.
This map was prepared based on the submitted maps, documents and other references available from this office.

Prepared by:

MARIE L. NABBIT
Forestry Clerk, CEFM

August 23, 2022
Date

Approved by:

ENRIQUE E. OUSBEC
CEFR Officer

August 24, 2022
Date

327540

327680


327820

327960

TECHNICAL DESCRIPTION

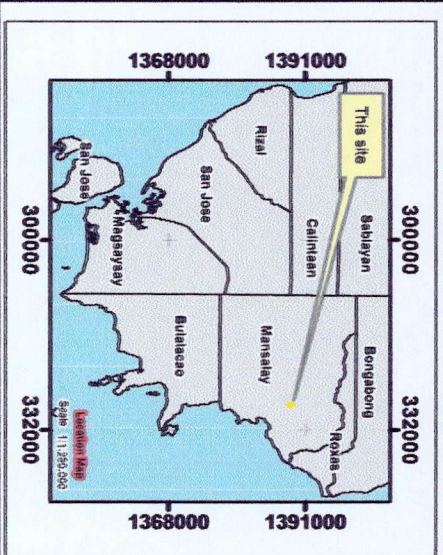
CORNER	BEARING	DISTANCE (m)
1-2	N 75°00'00" E	169.995
2-3	S 03°00'05" W	270.017
3-4	S 87°34'16" W	150.206
4-1	N 00°00'06" E	232.014

Tie line is S 35°14'16" E, 4,275.643 meters from MIRE-16 (MOR 05) (121°23'28.79109 Longitude, 12°35'16.31422" Latitude) to Corner 1.



References:
L.C. Map No. 622

MINDORO PROJ. NO. 8A
APPROVED NOVEMBER 15, 1926, L.C. MAP NO. 622



CERTIFICATE OF STEWARDSHIP CONTRACT
(CSC) NO. 0420042452

MATEO ACUPAN

LOCATION:
Barangay : Weygan
Municipality : Mansalay
Province : Oriental Mindoro

Total Area : 3.92 Hectares

Scale 1:3,000

Shaded relief map showing the location of the site. The map is labeled with UTM coordinates: 1368000, 1391000, 300000, and 332000. A scale bar indicates a scale of 1:120,000. A north arrow is present. The text 'This site' is written next to the yellow dot.

LEGEND

-  CSC Corner
-  CSC Area
-  Forestland Boundary Delineation
-  Municipal Boundary

NOTE: The political boundaries are not authoritative.



Republic of the Philippines
Department of Environment and Natural Resources
MINDANAO Region
Community Environment and Natural Resources Office
San Mariano, Roxas, Oriental Mindoro

CERTIFICATION

This is to certify that this is the true and correct map of the area under CERTIFICATE OF STEWARDSHIP CONTRACT (CSC) No. 0420042452 of Mateo Acupan as described herein.
This map was prepared based on the submitted maps, documents and other references available from this office.

Prepared by:

MARILEE M. NGABIT
Forest Unit Chief, CEFM

August 23, 2022
Date

Approved by:

ENOR. CAESAR E. QUEBEC
CEMR Officer

August 24, 2022
Date

TECHNICAL DESCRIPTION

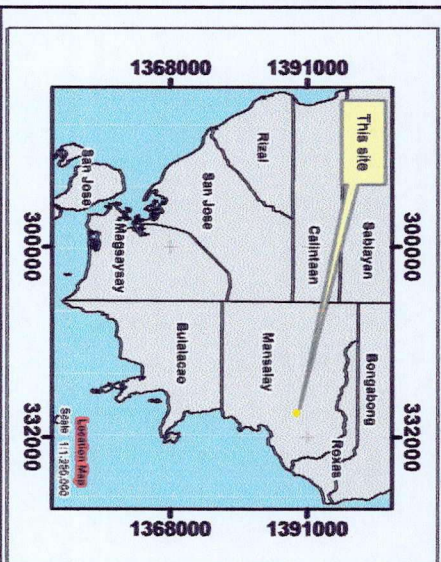
CORNER	BEARING	DISTANCE (m)
1-2	S 83°00'03" W	291.989
2-3	N 45°59'44" W	105.001
3-4	N 10°00'02" E	100.006
4-5	S 89°59'54" E	199.992
5-1	S 47°26'52" E	200.879

The line is S 43°33'35" E, 4,139.33 meters from MRE-16 (MOR 05) (121°23'28.79109 Longitude, 12°35'16.31422" Latitude) to Corner 1.



MINDORO PROJ. NO. 8A
APPROVED NOVEMBER 15, 1926, L.C. MAP NO. 622

References:
L.C. Map No. 622



CERTIFICATE OF STEWARDSHIP CONTRACT
(CSC) NO. 0420042445
OF

NAYON LUCIANO

LOCATION:
Barangay : Woygan
Municipality : Mansalay
Province : Oriental Mindoro

Total Area : 4.38 Hectares

Scale 1:3,000

Shireen...
Proprietor...
Universal Transverse Mercator (UTM) S11
Horizontal Datum...
Vertical Datum...
Scale 1:3000

LEGEND

- CSC Corner
□ CSC Area
□ Municipal Boundary

NOTE: The political boundaries are not authoritative



Republic of the Philippines
Department of Environment and Natural Resources
Mindanao Region
Community Environment and Natural Resources Office
San Mariano, Roxas, Oriental Mindoro

CERTIFICATION

This is to certify that this is the true and correct map of the areas under
CERTIFICATE OF STEWARDSHIP CONTRACT (CSC) No. 0420042445 of
Nayon Luciano as described herein.
This map was prepared based on the submitted maps, documents and
other references available from this office.

Prepared by:

MARILYN M. NGABIT
Forester/Unit Chief, CEFM

August 23, 2022
Date

Approved by:

ENR. CASARE E. QUEBEC
CEMR Officer

August 24, 2022
Date

327450

327600

327750

1389700

1389550

1389400

1389250

References:
L.C. Map No. 622

327450

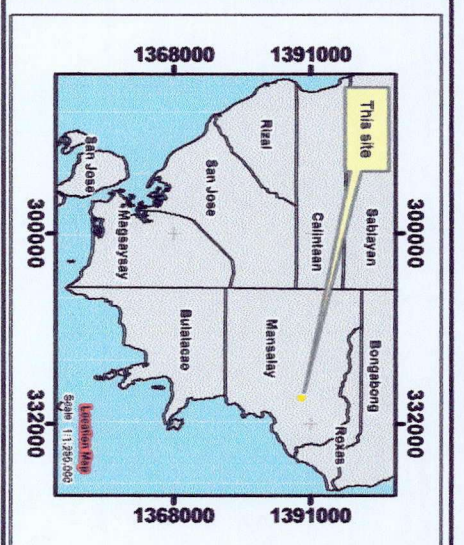

327600

327750

MINDORO PROJ. NO. 8A
APPROVED NOVEMBER 15, 1926, L.C. MAP NO. 622

TECHNICAL DESCRIPTION		
CORNER	BEARING	DISTANCE (m)
1-2	S 69°59'48" E	287,992
2-3	S 67°44'20" W	297,434
3-1	N 1°15'48" E	211,243

Tie line is S 40°55'00" E, 3,433.279 meters from MRE-16 (MOR 05) (121°23'28.79109 Longitude, 12°35'16.31422" Latitude) to Corner 1.



CERTIFICATE OF STEWARDSHIP CONTRACT (CSC) NO. 0420042447 OF

NENIE LUCIANO

LOCATION: Barangay : Waygan
Municipality : Mansalay
Province : Oriental Mindoro

Total Area : 2.88 Hectares

Scale 1:3,000

Barangay: Waygan, Municipality: Mansalay, Province: Oriental Mindoro, Date: 1926, L.C. Map No. 622

LEGEND

- CSC Corner
- CSC Area
- Rivers and creeks
- Municipal Boundary



Republic of the Philippines
Department of Environment and Natural Resources
MINDANAO Region
Community Environment and Natural Resources Office
San Mariano, Roxas, Oriental Mindoro

CERTIFICATION

This is to certify that this is the true and correct map of the areas under CERTIFICATE OF STEWARDSHIP CONTRACT (CSC) No. 0420042447 of Nenie Luciano as described herein.
This map was prepared based on the submitted maps, documents and other references available from this office.

Prepared by:

MARIE M. NOBIT
Forestry/CHIT Chief, CBFM

August 23, 2022
Date

Approved by:

ENR CARLOS E. QUEBEC
CEMR Officer

August 24, 2022
Date

327450

327600

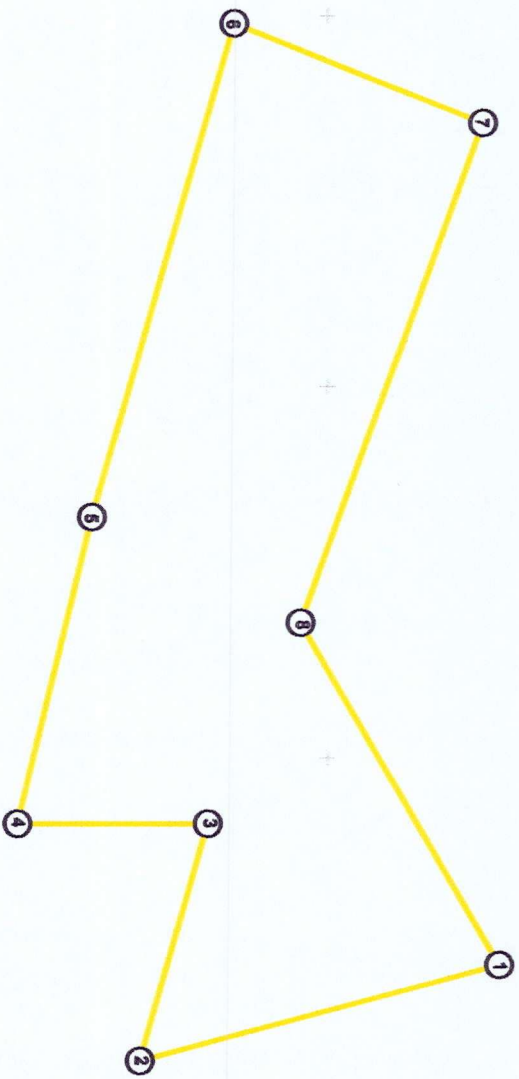
327750

3

TECHNICAL DESCRIPTION

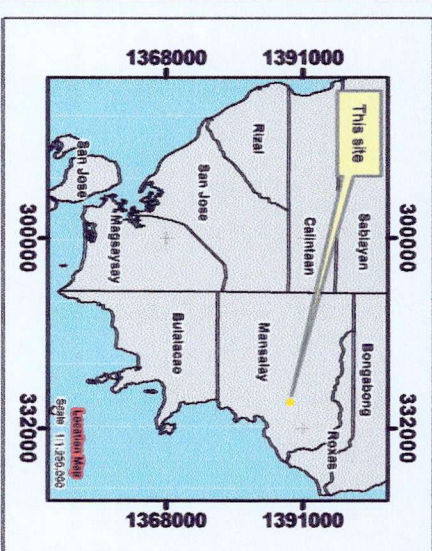
CORNER	BEARING	DISTANCE (m)
1-2	S 14°59'49" E	150.008
2-3	N 73°59'49" W	99.997
3-4	S 00°02'50" E	76.74
4-5	N 76°19'42" W	127.482
5-6	N 73°59'49" W	207.994
6-7	N 21°59'59" E	108.005
7-8	S 69°59'48" E	214.994
8-1	N 59°59'57" E	159.998

Tie line is S 38°42'17" E, 4,138.599 meters from MRE-16 (MOR 05) (121°23'28.79109 Longitude, 12°35'16.31422" Latitude) to Corner 1.



References:
L.C. Map No. 622

MINDORO PROJ. NO. 8A
APPROVED NOVEMBER 15, 1926, L.C. MAP NO. 622



CERTIFICATE OF STEWARDSHIP CONTRACT
(CSC) NO. 0420042446
OF

RODOLFO "OPONG" FALLAN

LOCATION: Barangay : Waygan
Municipality : Mansalay
Province : Oriental Mindoro

Total Area : 4.24 Hectares

Scale 1:3,000

Barangay: Waygan, Date 1986
Project: Universal Transverse Mercator (UTM) 51
Municipal District: Mansalay, 1986

LEGEND

- CSC Corner
- CSC Area
- Municipal Boundary

NOTE: The political boundaries are not authoritative



Republic of the Philippines
Department of Environment and Natural Resources
MINDANAO Region
Community Environment and Natural Resources Office
San Mariano, Roxas, Oriental Mindoro

CERTIFICATION

This is to certify that this is the true and correct map of the areas under
CERTIFICATE OF STEWARDSHIP CONTRACT (CSC) No. 0420042446 of
Rodolfo "Opong" Fallan as described herein.
This map was prepared based on the submitted maps, documents and
other references available from this office.

Prepared by:

MARLEEN NGABIT
Forest Unit Chief, CBFM

August 23, 2022
Date

Approved by:

ENR- CASAR E. QUEBER
CEMR Officer

August 24, 2022
Date

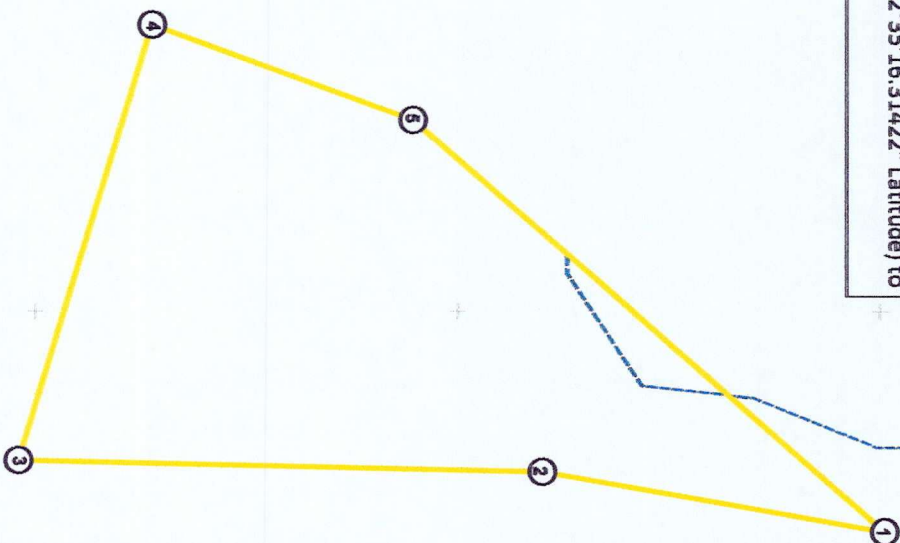
327260

327430

327600

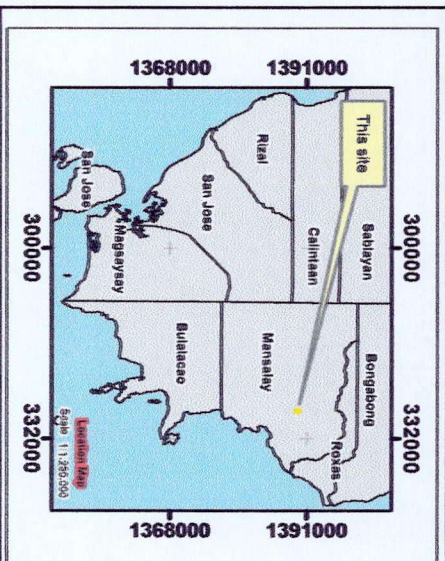
TECHNICAL DESCRIPTION		
CORNER	BEARING	DISTANCE (m)
1-2	S 10°02'02" W	140
2-3	S 1°15'38" W	211.24
3-4	N 72°59'49" W	183.99
4-5	N 19°59'59" E	112
5-1	N 41°14'38" E	252.71

Tie line is S 42°46'39" E, 3,346.777 meters from MRE-16 (MOR 05) (121°23'28.79109 Longitude, 12°35'16.31422" Latitude) to Corner 1.



References:
L.C. Map No. 622

MINDORO PROJ. NO. 8A
APPROVED NOVEMBER 15, 1926, L.C. MAP NO. 622



CERTIFICATE OF STEWARDSHIP CONTRACT (CSC) NO. 0420042456 OF

AMY LUCIANO

LOCATION: Barangay : Weygan
Municipality : Mansalay
Province : Oriental Mindoro

Total Area : 3.44 Hectares

Scale 1:3,000

Scale 1:3,000

Approved: _____ Date: _____
ENGR. CESAR E. QUEBES
CENR Officer

LEGEND

- CSC Corner
- Rivers and creeks
- CSC Area
- Municipal Boundary

NOTE: The political boundaries are not subdivisions



Republic of the Philippines
Department of Environment and Natural Resources
Bureau of Forest Management and Natural Resources Office
San Mariano, Roxas, Oriental Mindoro

CERTIFICATION

This is to certify that this is the true and correct map of the area under
CERTIFICATE OF STEWARDSHIP CONTRACT (CSC) No. 0420042456 of
Amy Luciano as described herein.
True map was prepared based on the submitted maps, documents and
other references available from this office.

Prepared by:

MARLYN R. ROBERT
Forest Unit Chief, CBFM

August 23, 2022

Date

Approved by:

ENGR. CESAR E. QUEBES
CENR Officer

August 24, 2022

Date

327260

327430

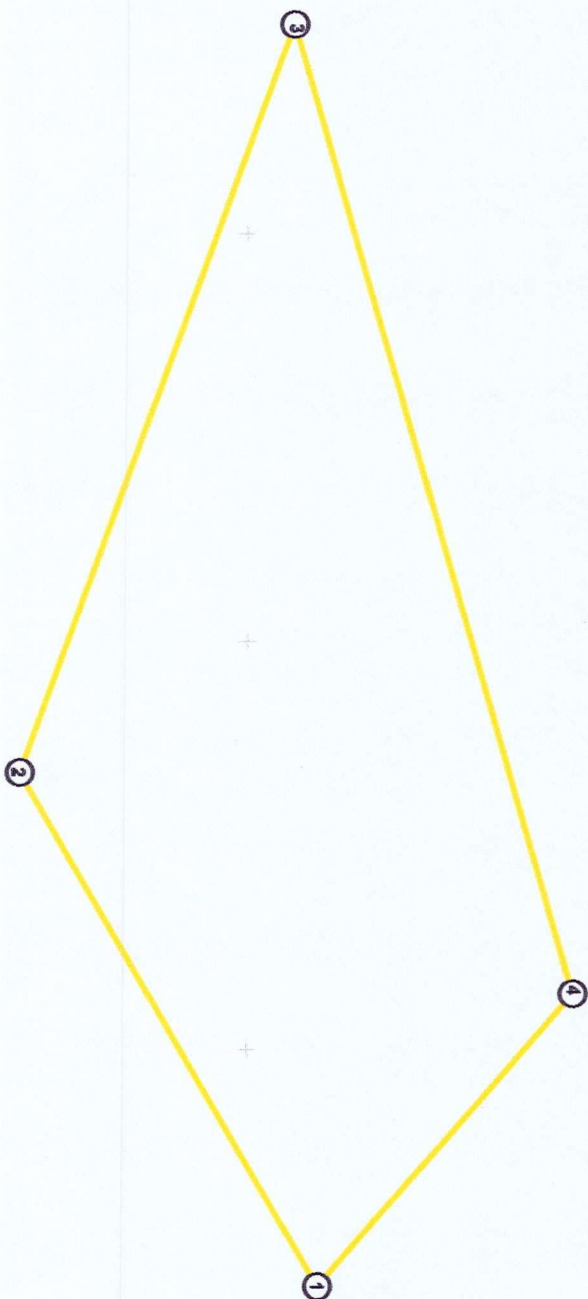
327600

Copyright 2022

TECHNICAL DESCRIPTION

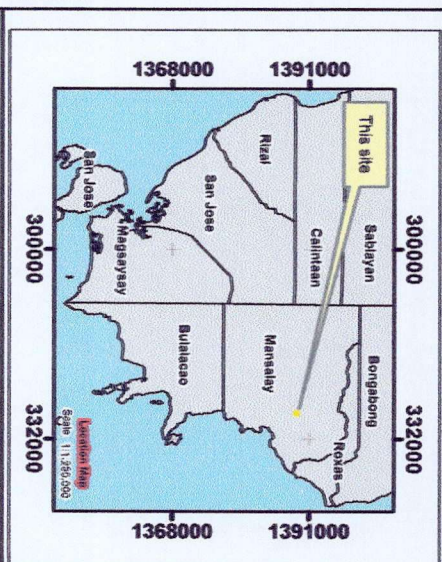
CORNER	BEARING	DISTANCE (m)
1-2	S 59°59'57" W	160
2-3	N 69°59'48" W	211.54
3-4	N 74°00'00" E	272
4-1	S 49°6'45" E	104.67

The line is S 38°42'17" E, 4,138.599 meters from MRE-16 (MOR 05) (121°23'28.79109 Longitude, 12°35'16.31422" Latitude) to Corner 1.



References:
L.C. Map No. 622

MINDORO PROJ. NO. 8A
APPROVED NOVEMBER 15, 1926, L.C. MAP NO. 622



CERTIFICATE OF STEWARDSHIP CONTRACT
(CSC) NO. 0420042457
OF

ANGELINA LITAW

LOCATION: Barangay : Waygan
Municipality : Mansalay
Province : Oriental Mindoro

Total Area : 2.61 Hectares

Scale 1:2,000

5 4,500 11,250 22,500 33,750 45,000
Meters

Revised... Date 1985
Project... Universal Transverse Mercator (UTM) 61
Horizontal Datum... WGS 1984

LEGEND

- CSC Corner
□ CSC Area
□ Municipal Boundary

NOTE: The political boundaries are not authoritative



Republic of the Philippines
Department of Environment and Natural Resources
MINDANAO Region
Community Environment and Natural Resources Office
San Mariano, Roxas, Oriental Mindoro

CERTIFICATION

This is to certify that this is the true and correct map of the areas under
CERTIFICATE OF STEWARDSHIP CONTRACT (CSC) No. 0420042457 of
Angelina Litaw as described herein.
This map was prepared based on the submitted maps, documents and
other references available from this office.

Prepared by:

MARIEL M. NGABIT
Forest/Unit Chief, CEFM

August 23, 2022
Date

Approved by:

ENGR. CAESAR E. QUEBE
CEFR Officer

August 24, 2022
Date

327680

327820

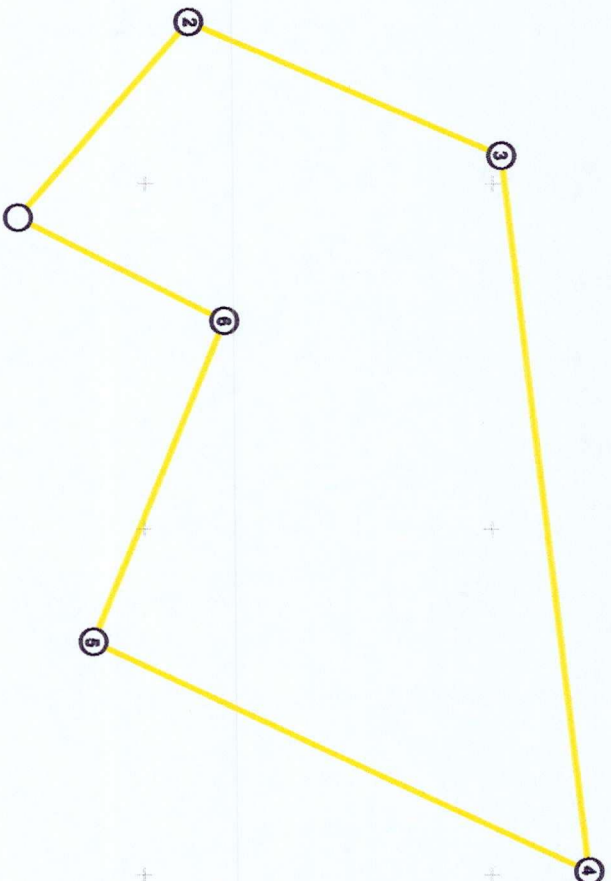
27960

328100

TECHNICAL DESCRIPTION

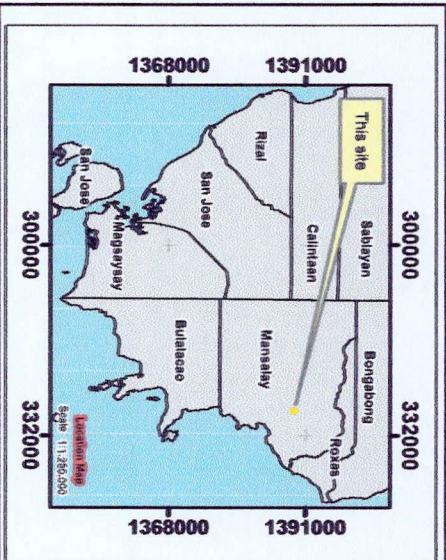
CORNER	BEARING	DISTANCE (m)
1-2	N 49°06'45" W	104.67
2-3	N 23°09'15" E	137.03
3-4	N 83°00'03" E	291.99
4-5	S 24°59'58" W	220.01
5-6	N 41°14'38" W	139.99
6-1	S 26°41'04" W	93.05

The line is S 32°42'17" E, 4,138.599 meters from MRE-16 (MOR 05) (121°23'28.79109 Longitude, 12°35'16.31422" Latitude) to Corner 1.



References:
L.C. Map No. 622

MINDORO PROJ. NO. 8A
APPROVED NOVEMBER 15, 1926, L.C. MAP NO. 622

CERTIFICATE OF STEWARDSHIP CONTRACT
(CSC) NO. 0420042444
OF

ANTONIO LUCIANO

LOCATION: Barangay : Waygan
Municipality : Mansalay
Province : Oriental Mindoro

Total Area : 4.47 Hectares

Scale 1:3,000

LEGEND

-  CSC Corner
 CSC Area
 Forestland Boundary Delineation
 Municipal Boundary



Republic of the Philippines
Department of Environment and Natural Resources
MINDANAO Region
Community Environment and Natural Resources Office
San Mariano, Roxas, Oriental Mindoro

CERTIFICATION

This is to certify that this is the true and correct map of the areas under
CERTIFICATE OF STEWARDSHIP CONTRACT (CSC) No. 0420042444 of
Antonio Luciano as described hereon.
This map was prepared based on the submitted maps, documents and
other references available from this office.

Prepared by:

MARKELLY M. NOBIT
Forestry Techn. Chief, CBFM

August 23, 2022
Date

Approved by:

ENGR. GABRIEL E. DEFECA
CEMR Officer

August 24, 2022
Date

327680

327820

327960

328100

Copyright 2022

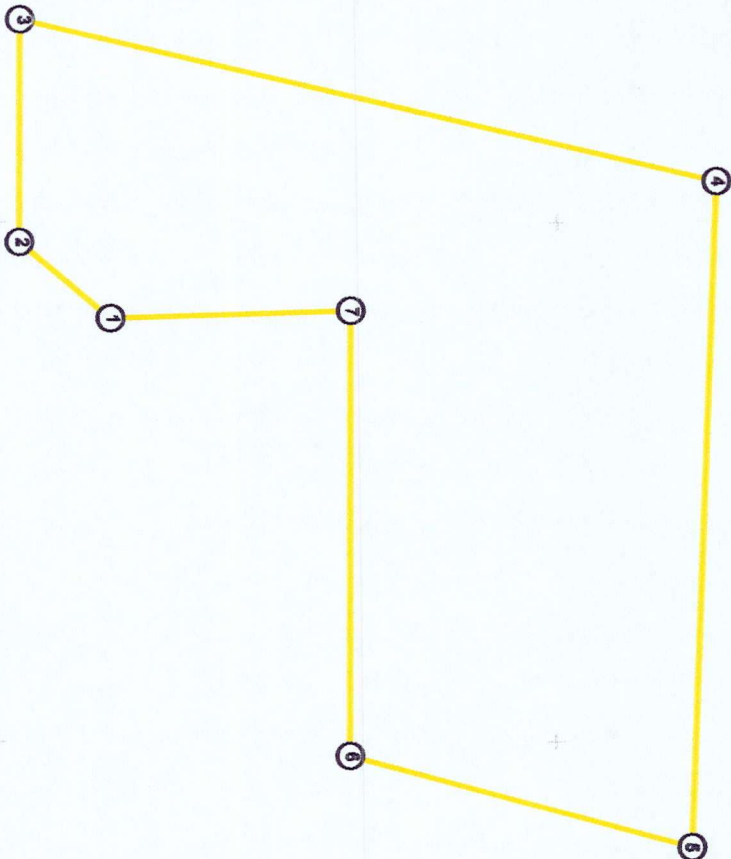
327680

327820

327960

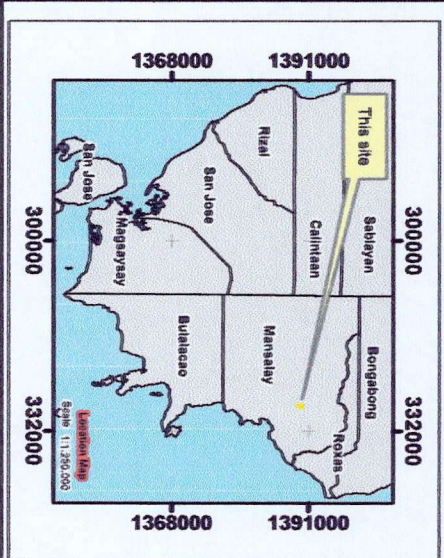
TECHNICAL DESCRIPTION		
CORNER	BEARING	DISTANCE (m)
1-2	S 39°59'55" W	32
2-3	N 89°59'54" W	60
3-4	N 13°00'01" E	192.01
4-5	S 87°59'54" E	180
5-6	S 15°00'01" W	95
6-7	N 89°59'55" W	120
7-1	S 01°50'28" E	65.56

The line is S 44°15'16" E, 3,725.533 meters from MRE-16 (MOR 05) (121°23'28.79109 Longitude, 12°35'16.31422" Latitude) to Corner 1.



References:
L.C. Map No. 622

MINDORO PROJ. NO. 8A
APPROVED NOVEMBER 15, 1926, L.C. MAP NO. 622



CERTIFICATE OF STEWARDSHIP CONTRACT (CSC) NO. 0420042443 OF

AWANG AMPALOK

LOCATION:
Barangay : Weygan
Municipality : Mansalay
Province : Oriental Mindoro

Total Area : 2.30 Hectares

Scale 1:2,000

Approved by: 
Provincial Governor
Universal Transverse Mercator (Zone 49)
Horizontal Datum: WGS 1984

LEGEND

-  CSC Corner
-  CSC Area
-  Municipal Boundary



Republic of the Philippines
Department of Environment and Natural Resources
Bureau of Forest Management and Natural Resources Office
San Mariano, Roxas, Oriental Mindoro

CERTIFICATION

This is to certify that this is the true and correct map of the area under CERTIFICATE OF STEWARDSHIP CONTRACT (CSC) No. 0420042443 of Awang Ampalok as described herein.
This map was prepared based on the submitted maps, documents and other references available from this office.

Prepared by:

MADEIRA L. NOBIT
Forester / Sub-Chief, CBFM

August 23, 2022
Date

Approved by:

ENGR. CAESAR E. QUEJICO
CEMR Officer

August 24, 2022
Date

327680

327820

327960

Copyright 2022

327720

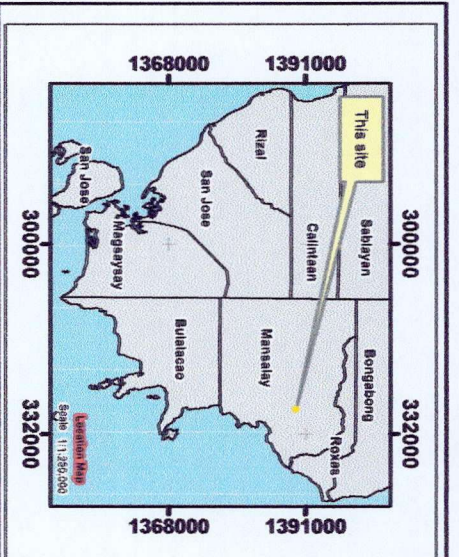
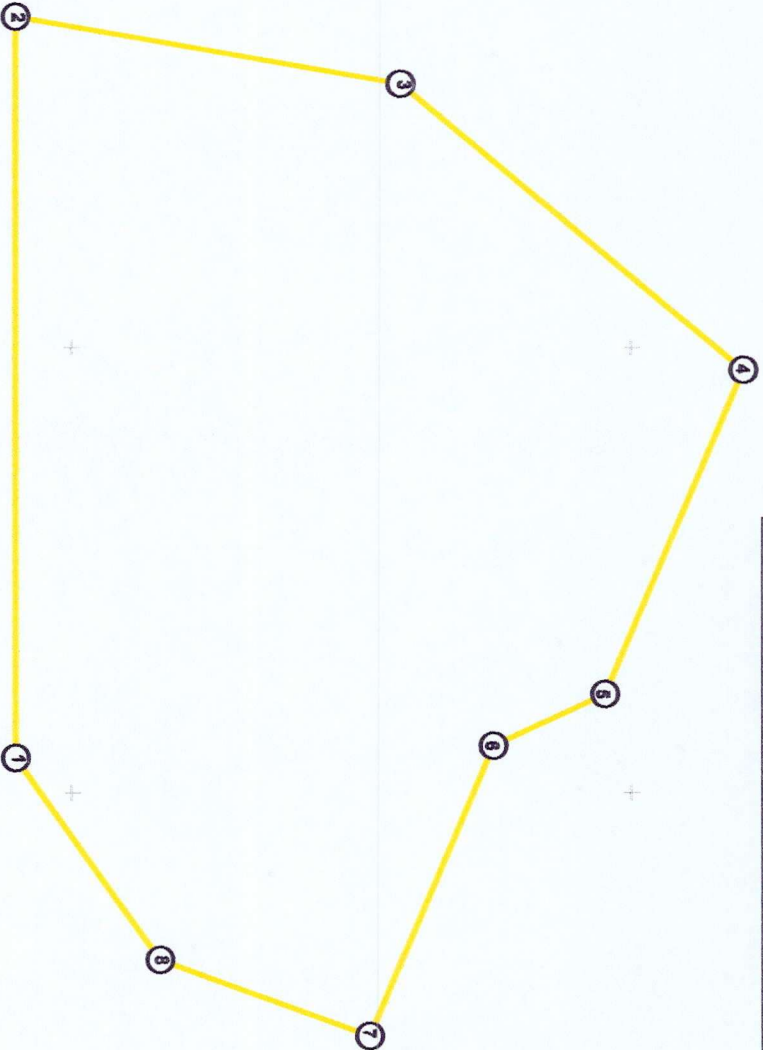
327840

327960

MINDORO PROJ. NO. 8A
APPROVED NOVEMBER 15, 1926, L.C. MAP NO. 622

TECHNICAL DESCRIPTION		
CORNER	BEARING	DISTANCE (m)
1-2	N 39°59'55" W	199.992
2-3	N 89°59'54" E	105.006
3-4	N 13°00'01" E	120.003
4-5	S 87°59'54" E	94.998
5-6	S 15°00'01" E	33.001
6-7	S 89°59'55" E	84.998
7-8	S 89°59'55" W	60.003
8-1	S 01°50'28" W	66.834

The line is S 43°21'42" E, 3,938.937 meters from MRE-16 (MOR 05) (121°23'28.79109 Longitude, 12°35'16.31422" Latitude) to Corner 1.



CERTIFICATE OF STEWARDSHIP CONTRACT (CSC) NO. 0420042450 OF

AWSAN LUCIANO

LOCATION: Barangay : Waygan
Municipality : Mansalay
Province : Oriental Mindoro

Total Area : 3.62 Hectares

Scale 1:2,000

San Jose, Bongbong, Marikina, San Jose
Municipality, Oriental Mindoro
Municipal Boundary

LEGEND

- ☐ CSC Corner ☐ Municipal Boundary
☐ CSC Area



Republic of the Philippines
Department of Environment and Natural Resources
Bureau of Land Management and Natural Resources Office
San Jose, Bongbong, Marikina, San Jose
Municipality, Oriental Mindoro

CERTIFICATION

This is to certify that this is the true and correct map of the areas under
CERTIFICATE OF STEWARDSHIP CONTRACT (CSC) No. 0420042450 of
AWSAN LUCIANO as described herein.
This map was prepared based on the submitted maps, documents and
other references available from this office.

Prepared by:

MARIE M. NGABIT
Forest Officer, CRFM

August 23, 2022
Date

Approved by:

ENGR. CAESAR E. GARCIA
CEIR Officer

August 24, 2022
Date

References:
L.C. Map No. 622

327720

327840

327960

Copyright 2022

327820

327960

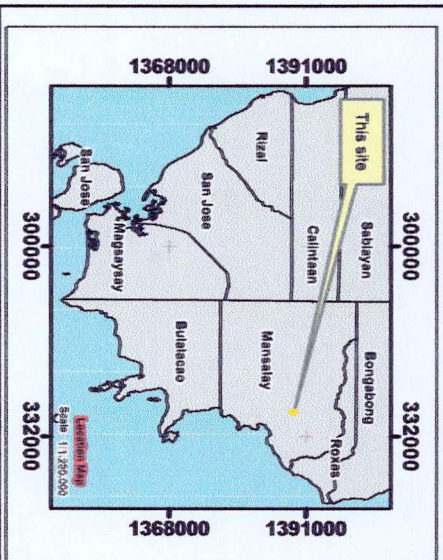
328100

328240

MINDORO PROJ. NO. 8A
APPROVED NOVEMBER 16, 1926, L.C. MAP NO. 622

TECHNICAL DESCRIPTION		
CORNER	BEARING	DISTANCE (m)
1-2	N 14°59'49" W	150.008
2-3	N 26°41'04" E	93.05
3-4	S 67°59'47" E	139.997
4-5	S 54°59'45" E	179.999
5-6	S 34°59'56" W	120.004
6-7	S 75°00'01" W	67.998
7-8	N 04°59'52" W	68.004
8-1	S 80°11'11" W	141.848

Tie line is S 327°53'47" E, 4,276.373 meters from MRE-16 (MOR 05) (121°23'28.79109 Longitude, 12°35'16.31422" Latitude) to Corner 1.



CERTIFICATE OF STEWARDSHIP CONTRACT (CSC) NO. 0420042458 OF

DARARAG MANGYAN

LOCATION: Barangay : Weygan
Municipality : Mansalay
Province : Oriental Mindoro

Total Area : 4.86 Hectares

Scale 1:3,000

Approved by: *[Signature]*
ENGR. CARSA A. DUBOIS
CEMR Officer

LEGEND

- ☐ CSC Corner
☐ CSC Area
☐ Forestland Boundary Delineation
☐ Municipal Boundary



Republic of the Philippines
Department of Environment and Natural Resources
MINDANAO Region
Community Environment and Natural Resources Office
San Mariano, Roxas, Oriental Mindoro

CERTIFICATION

This is to certify that this is the true and correct map of the areas under CERTIFICATE OF STEWARDSHIP CONTRACT (CSC) No. 0420042458 of Dararag Mangyan as described herein.
This map was prepared based on the submitted maps, documents and other references available from this office.

Prepared by:

MANUEL M. NGABIT
Forester/CHM Chief, CEFM

August 23, 2022
Date

Approved by:

ENGR. CARSA A. DUBOIS
CEMR Officer

August 24, 2022
Date

References:
L.C. Map No. 622

1388640

1388780

1388920

1389060

327820

327960

328100

328240

1388640

1388780

1388920

1389060

327450

327600

327750

327900

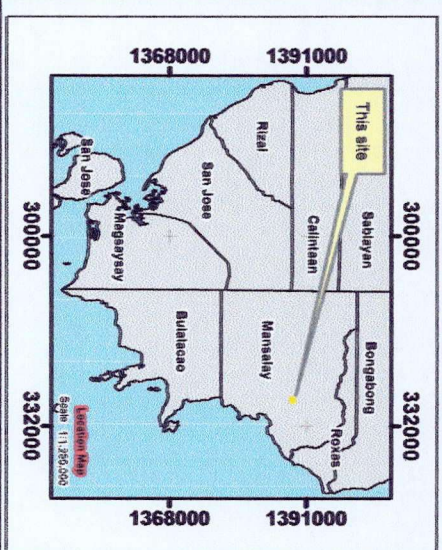
330000

332000

Copyright 2022

TECHNICAL DESCRIPTION		
CORNER	BEARING	DISTANCE (m)
1-2	S 75°00'00" W	169.995
2-3	S 75°00'00" W	249.992
3-4	N 47°59'55" E	244.002
4-1	S 76°19'42" E	230.894

Tie line is S 37°20'43" E, 4,337.381 meters from MRE-16 (MOR 05) (121°23'28.79109 Longitude, 12°35'16.31422" Latitude) to Corner 1.



CERTIFICATE OF STEWARDSHIP CONTRACT (CSC) NO. 0420042441

JASEL DE SAN JOSE

LOCATION: Barangay : Weygan
Municipality : Mansalay
Province : Oriental Mindoro

Total Area : 2.33 Hectares

Scale 1:3,000

Barangay : Weygan
Municipality : Mansalay
Province : Oriental Mindoro
Date: 11/23/2020
Horizontal Datum: Universal Transverse Mercator (Zone 51)
Vertical Datum: Mean Sea Level (MSL) 1984

LEGEND

- ☐ CSC Corner ☐ Municipal Boundary
☐ CSC Area

NOTE: The political boundaries are not authoritative.



Republic of the Philippines
Department of Environment and Natural Resources
MINDANAO Region
Community Environment and Natural Resources Office
San Mariano, Roxas, Oriental Mindoro

CERTIFICATION

This is to certify that this is the true and correct map of the areas under CERTIFICATE OF STEWARDSHIP CONTRACT (CSC) No. 0420042441 of JASEL De San Jose as described herein.
This map was prepared based on the submitted maps, documents and other references available from this office.

Prepared by:

MARLENE M. NABAIT
Forest/Chieftain, CEFM

August 23, 2022
Date

Approved by:

ENGR. CAESAR E. SUBEC
CEMR Officer

August 24, 2022
Date

References:
L.C. Map No. 622

MINDORO PROJ. NO. 8A
APPROVED NOVEMBER 16, 1926, L.C. MAP NO. 622

327450

327500

327550

327600

327650

327700

327750

327800

327850

327900

327950

328000

328050

328100

328150

328200

328250

328300

328350

328400

328450

328500

328550

328600

328650

328700

328750

328800

328850

328900

328950

329000

329050

329100

329150

329200

329250

329300

329350

329400

329450

329500

329550

329600

329650

329700

329750

329800

329850

329900

329950

330000

330050

330100

330150

330200

330250

330300

330350

330400

330450

330500

330550

330600

330650

330700

330750

330800

330850

330900

330950

331000

331050

331100

331150

331200

331250

331300

331350

331400

331450

331500

331550

331600

331650

331700

331750

331800

331850

331900

331950

332000

332050

332100

332150

332200

332250

332300

332350

332400

332450

332500

332550

332600

332650

332700

332750

332800

332850

332900

332950

333000

333050

333100

333150

333200

333250

333300

333350

333400

333450

333500

333550

333600

333650

333700

333750

333800

333850

333900

333950

334000

334050

334100

334150

334200

334250

334300

334350

334400

334450

334500

334550

334600

334650

334700

334750

334800

334850

334900

334950

335000

335050

335100

335150

335200

335250

335300

335350

335400

335450

335500

335550

335600

335650

335700

335750

335800

335850

335900

335950

336000

336050

336100

336150

336200

336250

336300

336350

336400

336450

336500

336550

336600

336650

336700

336750

336800

336850

336900

336950

337000

337050

337100

337150

337200

337250

337300

337350

337400

337450

337500

337550

337600

337650

337700

337750

337800

337850

337900

337950

338000

338050

338100

338150

338200

338250

338300

338350

338400

338450

338500

338550

338600

338650

338700

338750

338800

338850

338900

338950

339000

339050

339100

339150

339200

339250

339300

339350

339400

339450

339500

339550

339600

339650

339700

339750

339800

339850

339900

339950

340000

340050

340100

340150

340200

340250

340300

340350

340400

340450

340500

340550

340600

340650

340700

340750

340800

340850

340900

340950

341000

341050

341100

341150

341200

341250

341300

341350

341400

341450

341500

341550

341600

341650

341700

341750

341800

341850

341900

341950

342000

342050

342100

342150

342200

342250

342300

342350

342400

342450

342500

342550

342600

342650

342700

342750

342800

342850

342900

342950

343000

343050

343100

343150

343200

343250

343300

343350

343400

343450

343500

343550

343600

343650

343700

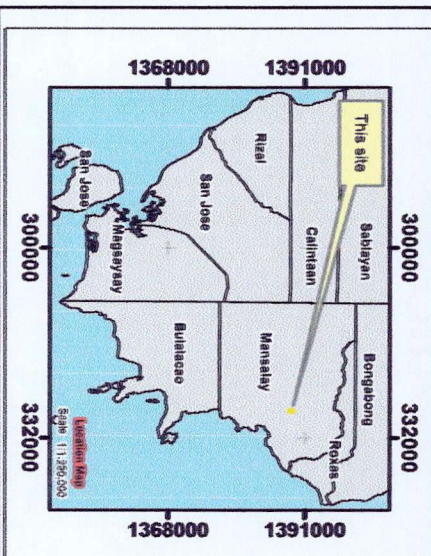
TECHNICAL DESCRIPTION		
CORNER	BEARING	DISTANCE (m)
1-2	S 73°59'49" E	207.994
2-3	S 47°59'55" W	244.002
3-4	N 9°59'51" W	149.009
4-1	N 5°36'48" E	74.224

The line is S 33°29'00" E, 4,000.114 meters from MRE-16 (MOR 05) (121°23'28.79109 Longitude, 12°35'16.31422" Latitude) to Corner 1.



References:
L.C. Map No. 622

MINDORO PROJ. NO. 8A
APPROVED NOVEMBER 15, 1926, L.C. MAP NO. 622



**CERTIFICATE OF STEWARDSHIP CONTRACT
(CSC) NO. 0420042442
OF**

ROGELIO CANDOLITA

LOCATION: **Barangay :** **Waygan**
 Municipality : **Mansalay**
 Province : **Oriental Mindoro**

Total Area : 2.30 Hectares

Scale 1:2,000



Spheroidal..... Clarke 1866
Projection..... Universal Transverse Mercator, Zone 51 J
Horizontal Datum..... WGS 1984

LEGEND

-  CSC Corridor  Municipal Boundary
 CSC Area

NOTE: The political boundaries are not authoritative



Republic of the Philippines
Department of Environment and Natural Resources
MILARCA Region
Community Environment and Natural Resources Office
San Mariano, Roxas, Oriental Mindoro

CERTIFICATION

This is to certify that this is the true and correct map of the areas under
 CERTIFICATE OF STEWARDSHIP CONTRACT (CSC) No. 0420042442 of
 Regalia Candolla as described herein.

This map was prepared based on the submitted maps, documents and other references available from this office.

Prepared by:

MARILYN M. NGABIT
Forester/Unit Chief, CBFMA

August 23, 2022

Approved by:

ENGR. CAESAR E. QUEBEC
CEMR Officer

August 24, 2022

327400

327540

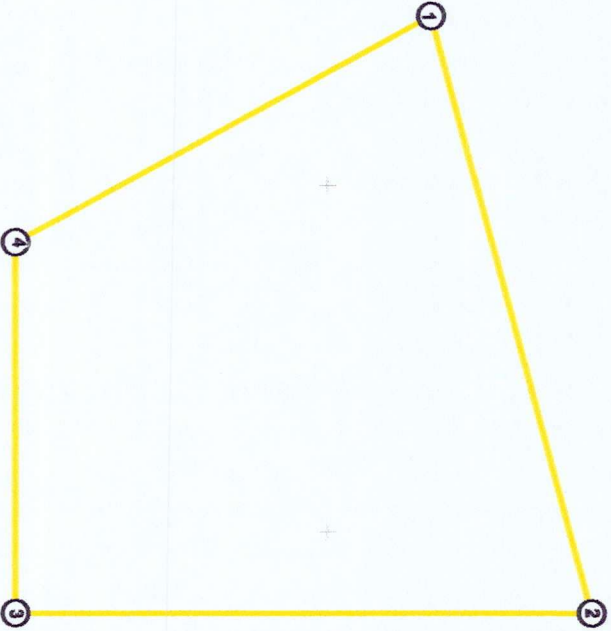
327680

327820

TECHNICAL DESCRIPTION

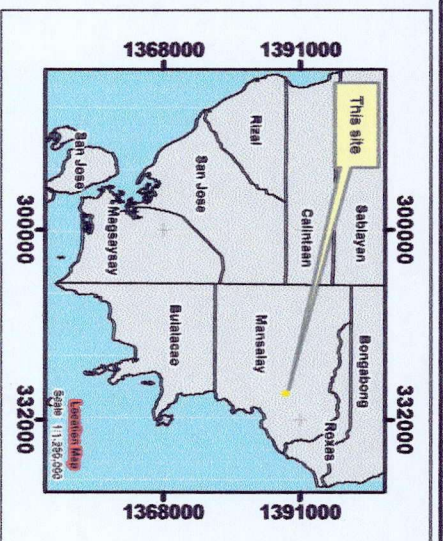
CORNER	BEARING	DISTANCE (m)
1-2	N 75°00'00" E	249.992
2-3	S 00°00'06" W	232.014
3-4	N 89°59'54" W	149.994
4-1	N 28°40'01" W	190.681

The line is S 32°01'59" E, 4,195.727 meters from MRE-16 (MOR 05) (121°23'28.79109 Longitude, 12°35'16.31422" Latitude) to Corner 1.



References:
L.C. Map No. 622

MINDORO PROJ. NO. 8A
APPROVED NOVEMBER 15, 1926, L.C. MAP NO. 622



CERTIFICATE OF STEWARDSHIP CONTRACT
(CSC) NO. 0420042451
OF

ROSALINA ACUPAN

LOCATION: Barangay : Waygan
Municipality : Mansalay
Province : Oriental Mindoro

Total Area : 4.06 Hectares

Scale 1:13,000

LEGEND

-  CSC Corner
 CSC Area
 Forestland Boundary Delineation
 Municipal Boundary



Republic of the Philippines
Department of Environment and Natural Resources
MINDANAO Region
Community Environment and Natural Resources Office
San Mariano, Roxas, Oriental Mindoro

CERTIFICATION

This is to certify that this is the true and correct map of the areas under CERTIFICATE OF STEWARDSHIP CONTRACT (CSC) No. 0420042451 of Rosalina Acupan as described herein.
This map was prepared based on the submitted maps, documents and other references available from this office.

Prepared by:

MARIELE M. NGABIT
Forester/Project Chet, CBFM

August 23, 2022
Date

Approved by:

ENGR. CARLOS E. QUEBEC
CEMR Officer

August 24, 2022
Date