




Republic of the Philippines
Department of Environment and Natural Resources
MIMAROPA REGION
PROVINCIAL ENVIRONMENT AND NATURAL RESOURCES OFFICE
Brgy. Sta. Monica, Puerto Princesa City
Telfax No. (048) 434-8791
Email Add: penropalawan@denr.gov.ph



August 24, 2022

MEMORANDUM

FOR : The Regional Executive Director
1515 L&S Bldg., Roxas Blvd.
Ermita, Manila 1000

Attn : The Chief, Land Patents and Deeds Division

FROM : The Provincial Environment and
Natural Resources Officer

SUBJECT : **SUBMISSION OF PROJECT MONITORING REPORT ON
RAPID LAND TENURE APPRAISAL IN BUSUANGA,
PALAWAN**

Respectfully furnished is the Memo dated August 12, 2022 of OIC-DMO IV, **Edwin I. Cac** In-charge, Office of the CENRO of Coron, Palawan received 22nd of August 2022 by this office relative to the above subject.

For your information and record.

Copy Furnished:

The CENRO
Coron, Palawan

Doc. Ref. No. 2022-7565
TSD-RPS-DFD


FELIZARDO B. CAYATOC

DENR-PALAWAN
PENRO-RECORDS
RELEASED
By *phe*
Date **15 SEP 2022** CN **22-2220**



Republic of the Philippines
Department of Environment and Natural Resources
Region IV- MIMAROPA
COMMUNITY ENVIRONMENT AND NATURAL RESOURCES OFFICE
Coron, Palawan

August 12, 2022

MEMORANDUM

FOR : The Provincial Environment and
Natural Resources Officer
Sta. Monica, Puerto Princesa City

FROM : The OIC-Community Environment and
Natural Resources Officer

SUBJECT : **SUBMISSION OF PROJECT MONITORING REPORT ON RAPID
LAND TENURE APPRAISAL IN BUSUANGA, PALAWAN**

DENR PENRO
PALAWAN RECORDS
RECEIVED
BY: *[Signature]*
DATE: *08-22-2022* *22-7565*

Respectfully submitted herewith is the project monitoring report of the Designated Planning Officer on the Acceleration of Land Titling through Rapid Land Tenure Appraisal in Busuanga, Palawan.

The monitoring of the activities on the RLTA was conducted by the Planning Unit of this office.

For his information and record.


“For and in the absence of the CENRO”

[Signature]
EDWIN I. CAC
OIC-DMO IV/In-charge, Office of the CENRO





Republic of the Philippines
Department of Environment and Natural Resources
Region IV- MIMAROPA
COMMUNITY ENVIRONMENT AND NATURAL RESOURCES OFFICE
Coron, Palawan



August 12, 2022

MEMORANDUM

FOR : The OIC- Community Environment and
Natural Resources Officer
Coron, Palawan

FROM : The Planning Officer

SUBJECT : **SUBMISSION OF PROJECT MONITORING REPORT ON RAPID
LAND TENURE APPRAISAL IN BUSUANGA, PALAWAN**

This pertains with the project monitoring conducted by this office on the Acceleration of Land Titling through Rapid Land Tenure Appraisal (RLTA) in Busuanga, Palawan.

RLTA is an activity/process to determine the number of potential and workable lots to be titled in a particular subdivision or barangay. The Municipality of Busuanga is one of the target municipality to conduct the RLTA to accelerate the Land titling based on the Approved Work and Financial Plan for CY 2022.

Hereunder are the different activities monitored by the undersigned, to wit:

1. The newly appointed OIC-CENRO Rodney G. Verian and the Municipal Mayor of Busuanga, Palawan, Hon. Elizabeth Cervantes met on June 28, 2022 to talk about and reaffirm the proposed/draft Memorandum of Partnership Agreement (MOPA) between the Municipality of Busuanga and the DENR regarding the municipality's Acceleration of Land Titling through Rapid Land Tenure Appraisal (RLTA) activity, to which the Honorable Mayor gave her assent and pledged her support
2. The RLTA team, comprised of the CENR Officer, Planning Officer, Chief & Staff of RPS, and Enumerators, visited the Busuanga Municipal Hall on August 4, 2022, for a reorientation on RLTA activity and to witness the ceremonial signing of the Memorandum of Partnership Agreement (MOPA), which marks the start of RLTA activity. The team then went to Barangay Sagrada in Busuanga, Palawan, for an information campaign to let the barangay know about the upcoming activities and how important they are.

3. On August 9, 2022, the hired enumerators will formally start the Land Tenure Profiling (LTP) in Barangay Sagrada, Busuanga, Palawan, under the direction of LMI Antonio Rodriguez Jr. The team has three months to complete the profiling in the Municipality of Busuang in order to prepare and submit an updated land tenure profile.

This office anticipates meeting and achieving our RLTA target on time as a result of its ongoing and effective process implementation flow. As a result, it is suggested that the activity's implementation strategy be followed carefully at all times.

Please find attached pictures of the activities.

For information and record.


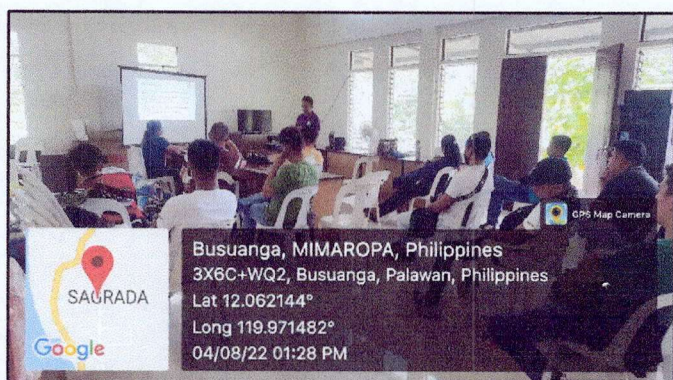

JEFFREY C. CASTRO




Meeting with the Municipal Mayor of Busuanga, Palawan about the RLTA activity in their municipality and the Memorandum of Partnership Agreement (MOPA)



Ceremonial signing of the Memorandum of Partnership Agreement between the Busuanga LGU and the DENR



IEC conducted in Barangay Sagrada, Busuanga, Palawan regarding the Rapid Land Tenure Appraisal (RLTA)



Enumerators conducted Land Tenure Profiling at Brgy Sagrada, Busuanga, Palawan