

RED



Republic of the Philippines  
**Department of Environment and Natural Resources**  
MIMAROPA REGION  
PROVINCIAL ENVIRONMENT AND NATURAL RESOURCES OFFICE  
Brgy. Sta. Monica, Puerto Princesa City  
Telfax No. (048) 434-8791  
Email Add: [penropalawan@denr.gov.ph](mailto:penropalawan@denr.gov.ph)



August 30, 2022

**MEMORANDUM**

**FOR** : The Regional Executive Director  
1515 L&S Bldg., Roxas Blvd.  
Ermita, Manila 1000

**Attn** : The Chief, Land Patents and Deeds Division

**FROM** : The Provincial Environment and  
Natural Resources Officer

**SUBJECT** : **PROGRESS REPORT ON THE PREPARATION OF LAND  
TENURE PROFILE UNDER RAPID LAND TENURE APPRAISAL  
(RLTA) IN THE MUNICIPALITY OF BUSUANGA, PALAWAN**

Furnished is the Memo dated August 23, 2022 of OIC-Community Environment and Natural Resources Officer, **Rodney G. Verian** of CENRO Coron, Palawan received 25<sup>th</sup> of August 2022 by this office, relative to the above subject.


For your information and record.

  
**FELIZARDO B. CAYATOC**

Copy Furnished:

The CENRO  
Coron, Palawan

Doc. Ref. No. 2022-7677  
TSD-RPS-DFD

DENR-PALAWAN  
PENRO-RECORDS  
**RELEASED**  
By   
Date: 07 SEP 2022 CN 22-2259 | 22-7677



Republic of the Philippines  
Department of Environment and Natural Resources  
**Region IV- MIMAROPA**  
**COMMUNITY ENVIRONMENT AND NATURAL RESOURCES OFFICE**  
Coron, Palawan

August 23, 2022


**MEMORANDUM**

**FOR :** The Provincial Environment and  
Natural Resources Officer  
Sta. Monica, Puerto Princesa City

**FROM :** The OIC-Community Environment and  
Natural Resources Officer  
Coron, Palawan

**SUBJECT : PROGRESS REPORT ON THE PREPARATION OF LAND  
TENURE PROFILE UNDER RAPID LAND TENURE  
APPRAISAL (RLTA) IN THE MUNICIPALITY OF BUSUANGA,  
PALAWAN**

DENR PENRO  
PALAWAN RECORDS  
**RECEIVED**

BY:   
DATE: 08.25.2022 22:7677

This pertains to the activities conducted under item no. c.4. Preparation of Land Tenure Profile of Acceleration of Land Titling through Rapid Land Tenure Appraisal (RLTA) in the Municipality of Busuanga, Palawan.


Please be informed that this Office had already hired eight (8) Enumerators and two (2) Encoders/CDA under Contract of Service (COS) as target activity of Preparation of Land Tenure Profile. The hired CDA/Encoders' main function is to prepare the Initial Land Tenure Profile, assist in coordination and conduct of Information, Education, and Communication (IEC) Campaigns in every Barangays, and to update and submit the validated Land Tenure Profile by the Enumerators. The Enumerators, on the other hand, will be responsible in ground validation through house-to-house approach in every barangay. They will be recording the occupant's document/s and other relevant information regarding to a certain parcel of land. They are tasked to provide accomplishments in weekly basis.


On August 4 and 17, 2022, this Office conducted an IEC Campaigns in Barangay Sagrada and Bogtong, respectively. The said activity were participated by Barangay Officials headed by their Punong Barangays, Purok and Sitio Leaders, and other Barangay Workers (Barangay Health Workers, Tanods, etc.). The discussions were focused on the activities to be conducted under RLTA particularly on the assistance this Office will be needing during the validation activity. The team proceeded to Barangay Sagrada to commence the validation from August 8-12, 2022. The Enumerators were supervised by LMI Antonio Rodriguez Jr. in which they were able to validate a total number of 628 lots including creek lots, road lots, and isolated/subdivision surveys (Gss-04-000037, Gss-4A-000002, Csd-4B-000351) where in 181 lots are verified to be within UPF/Timberland and 20 lots with portions of A&D and UPF/Timberland. As of August 17, 2022, the encoders were able to accomplished the updating of LTP of Barangay Sagrada.

Furthermore, this Office has already requested for the list of all Tax Declarant and shapefile of Tax Control Map for reference and inclusion to the preparation of Consolidated Cadastral Map.

Attached are the photo documentations of the aforementioned activities.

For information and record.

  
**RODNEY G. VERIAN, MPA**





## GEOTAGGED PICTURES



Geotagged Photos during the conduct of Briefing and Orientation to the newly hired Enumerators and CDA/Encoders under RLTA held at Sikangay Hall of DENR CENRO Coron Office last August 2, 2022



Geotagged Photos during the conduct of Information, Education, and Communication (IEC) Campaign last August 4, 2022 at Barangay Sagrada (top) and August 17, 2022 at Barangay Bogtong (bottom), Busuanga, Palawan





Geotagged Photos showing the conducted of ground validation through House-to-House Approach in Barangay Sagra, Busuanga, Palawan from August 8-12, 2022