



DENR MIMAROPA RECORDS SECTION	
<b>RECEIVED</b>	
14 SEP 2022	
INCOMING	OUTGOING
By: _____	DAYS NO. _____

August 25, 2022

**MEMORANDUM**

**FOR :** The Regional Executive Director  
DENR MIMAROPA REGION

**THRU :** The Assistant Regional Director for Technical Services

**FROM :** The OIC, Provincial Environment and Natural Resources Officer

**SUBJECT :** ACCOMPLISHMENT REPORT ON INVENTORY OF WATER  
USERS AND WATER SOURCES AND MAPPING FOR THE  
MONTH OF AUGUST C.Y. 2022.

Respectfully submitted herewith are the accomplishment reports on the following activities for the month of August, 2022 to wit:

- Inventory of water users
- Inventory and mapping of water sources

Attached also are geo-tagged photos of the location of water users and water sources together with the GIS generated maps.

These reports represent full accomplishment of this Office for the said activities for C.Y. 2022.

For information and record.

  
Digitally  
signed  
by Diaz  
Imelda  
Mendoza  
**IMELDA M. DIAZ**



August 25, 2022

**MEMORANDUM**

**FOR :** The Regional Executive Director  
DENR MIMAROPA REGION

**THRU :** The Assistant Regional Director for Technical Services

**FROM :** The OIC, Provincial Environment and Natural Resources Officer

**SUBJECT :** **ACCOMPLISHMENT REPORT ON INVENTORY OF WATER  
USERS AND WATER SOURCES AND MAPPING FOR THE  
MONTH OF AUGUST C.Y. 2022.**

Respectfully submitted herewith are the accomplishment reports on the following activities for the month of August, 2022 to wit:

- Inventory of water users
- Inventory and mapping of water sources

Attached also are geo-tagged photos of the location of water users and water sources together with the GIS generated maps.

These reports represent full accomplishment of this Office for the said activities for C.Y. 2022.

For information and record.

**IMELDA M. DIAZ**





August 25, 2022

**MEMORANDUM**

**FOR : The OIC, PENR Officer**  
**THRU : The Chief, Technical Services Division**  
**FROM : Forester I Jelomy H. Mahayag**  
**Forest Ranger Randy N. Estrella**  
**SUBJECT : WATER USERS, SOURCES INVENTORY, AND MAPPING**  
**LOCATED IN THE MUNICIPALITIES OF BOAC, MOGPOG**  
**PROVINCE OF MARINDUQUE FOR THE MONTH OF**  
**AUGUST 2022.**

In compliance with the WFP target of the Water Resource Utilization Unit (WRUU) under the supervision of the Regulation and Permitting Section (RPS) of Technical Services Division (TSD), respectfully submitted herewith is the accomplishment reports of the following activities for the month of August 2022;

- List of inventories of water users
- List of inventories of water sources
- Geo-tagged photos of the location of water users and sources
- GIS generated map location of water sources and;
- Water users inventory report of 5 water users and sources

The above-mentioned accomplishments are located in the Municipalities of Boac, Mogpog of the Province of Marinduque.

For information and record.

  
**JELOMY H. MAHAYAG**

  
**RANDY N. ESTRELLA**




Republic of the Philippines  
Department of Environment and Natural Resources  
**PENRO Marinduque**

W:			
No.	Owner	Municipality	Barangay
1	Mario Malapad	Mogpog	Janagdong
2	Preciosa Balbuena	Mogpog	Janagdong
3	Reycil Manuba	Mogpog	Butansapa
4	Cherry Umali	Boac	Maybo
5	Melody Olivarez	Boac	Malbog

Prepared and inspected by:

  
JELOMY H. MAHAYAG

  
RANDY N. ESTRELLA





WATER USER INVENTORY REPORT

Date: Aug 11, 2022

OWNER: Mario Malapad

MAILING ADDRESS: Sarangdong, Bato, Mariposa CONTACT NO. 09759674216

NAME OF ESTABLISHMENT: 3M Purified Drinking Water

LOCATION OF WATER SOURCE: Sarangdong, Bato, Mariposa Marinduque  
(No., Street, Barangay, City/Municipality, Province)

GPS COORDINATES: LATITUDE: 518374999 LONGITUDE: 12189874

NAME OF WATER SOURCE: Deep Well

WATER PERMIT NO.: \_\_\_\_\_ DATE ISSUED: \_\_\_\_\_ PURPOSE: Commercial

CONDITIONAL WATER PERMIT NO.: \_\_\_\_\_ DATE ISSUED: \_\_\_\_\_ PURPOSE: GO

SOURCE STATUS: ☐ Proposed ☐ On-going Drilling/ Construction ☒ Operational

REMARKS: for Application of water permit  
Application

Verified: Signature: [Signature]  
Name: BONNY ESTRELLA  
Position: FOREST RANGER  
Office: DEMR-PEMRO  
Mobile No. 09084223584

Representative: Signature: [Signature]  
Name: Ann Lish Calma  
Position: Helper  
Mobile No. 09461421681





GEO-TAGGED PHOTOS TAKEN DURING INSPECTION/INVENTORY OF WATER USER AT BARANGAY JANAGDONG, BATO, MOGPOG, MARINDUQUE IN THE NAME OF MR. MARIO MALAPAD

*(Handwritten signature)*



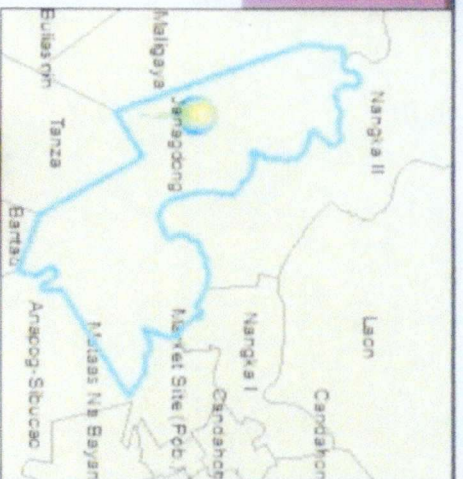


GEO-TAGGED PHOTOS TAKEN DURING INSPECTION/INVENTORY OF WATER USER AT BARANGAY JANAGDONG, BATO, MOGPOG, MARINDUQUE IN THE NAME OF MR. MARIO MALAPAD

*R*



375000



MAP SHOWING THE POINT OF DIVERSION  
OF WATER SOURCE  
IN THE PROVINCE OF MARINDUQUE  
3 M PURIFIED DRINKING WATER

00 00276055 0 011 0 0165 0 022  
Miles

SCALE 1:558

Projection: UNIVERSAL TRANSVERSE MERCATOR  
Datum: WGS\_1984

Legend



3 M Purified Drinking Water by Mano Mapad



boundaries\_wgs

LOCATION:

Brig. Janagdong, Mogpog, Marinduque

Prepared by:  
JELOMY H. MAHAYAG  
Forester I

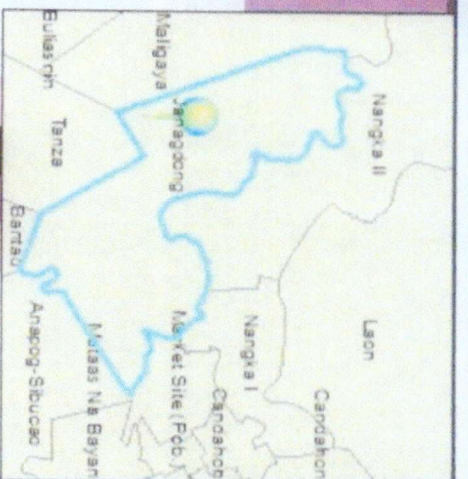
Approved by:  
IMELDA ND Mendoza  
OIC-PENRO

Digitally signed  
by Diaz Imelda  
Mendoza

375000



375000



MAP SHOWING THE POINT OF DIVERSION  
OF WATER USER  
IN THE PROVINCE OF MARINDUQUE  
3 M PURIFIED DRINKING WATER

00 0020 0055 0 011 0 0165 0 022  
Miles

SCALE 1:558

Projection: UNIVERSAL TRANSVERSE MERCATOR

Datum: WGS\_1984

Legend



3 M Purified Drinking Water by Mario Malapad



boundaries\_wgs

LOCATION:

Brgy. Janagdong, Mogpog, Marinduque

Prepared by:

JELOMY H. MAHAYAG  
Forester

Approved by: Digitally signed by  
IMELDA M. D. Mendoza  
OIC-PENRO





### WATER USER INVENTORY REPORT

Date: Aug. 11, 2022

OWNER: PRECIOSA M. BALBUENA

MAILING ADDRESS: JANAGONG BATO MOGPOG CONTACT NO. 09122743038

NAME OF ESTABLISHMENT: AQUAVIVA WATER REFILLING STATION

LOCATION OF WATER SOURCE: DEEP WELL JANAGONG BATO MOGPOG MARINDUQUE  
(No., Street, Barangay, City/Municipality, Province)

GPS COORDINATES: LATITUDE: 51P375010 LONGITUDE: 141 0446

NAME OF WATER SOURCE: DEEP WELL

WATER PERMIT NO.: B-0868 DATE ISSUED: 3-24-22 PURPOSE: Commercial

CONDITIONAL WATER  
PERMIT NO. : \_\_\_\_\_ DATE ISSUED: \_\_\_\_\_ PURPOSE: \_\_\_\_\_

SOURCE STATUS: ☐ Proposed ☐ On-going Drilling/ Construction ☒ Operational

REMARKS: For Application of Water Permit  
Application

Verified: Signature: [Signature]

Name: RANDY ESTRELLA

Position: FOREST RANGER

Office: PEMR - PEMRO

Mobile No. 09084223584

Representative:

Signature: [Signature]

Name: PRECIOSA M. BALBUENA

Position: OWNER

Mobile No. 09122743038





GEO-TAGGED PHOTOS TAKEN DURING INSPECTION/INVENTORY OF WATER USER AT BARANGAY JANAGDONG, BATO, MOGPOG, MARINDUQUE IN THE NAME OF MRS. PRECIOSA M. BALBUENA

4





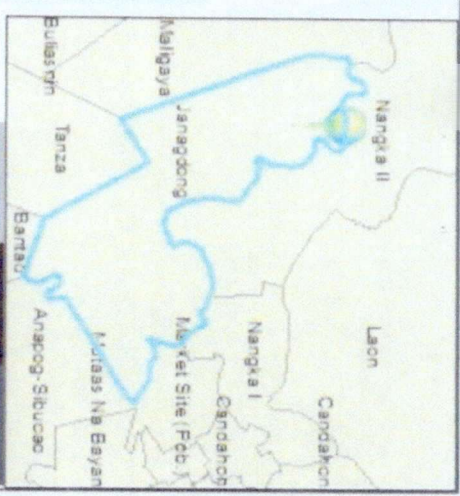
GEO-TAGGED PHOTOS TAKEN DURING INSPECTION/INVENTORY OF WATER USER AT BARANGAY JANAGDONG, BATO, MOGPOG, MARINDUQUE IN THE NAME OF MRS. PRECIOSA M. BALBUENA

Handwritten signature




375000

Janagdong



MAP SHOWING THE POINT OF DIVERSION  
OF WATER USER  
IN THE PROVINCE OF MARINDUQUE  
AQUAVIVA WATER REFILLING STATION



SCALE 1: 50,024

Projection: UNIVERSAL TRANSVERSE MERCATOR  
Datum: WGS\_1984

Legend



Aquaviva Water Refilling Station by Predos a Balbuena



boundaries\_wgs

LOCATION:

Brgy./Janagdong, Mogpog, Marinduque

Prepared by:

JELOMY H. MAHAYAG  
Forester

Approved by:

Digitally signed by Imelda Mendoza  
IMELDA M. DIAZ  
OIC-PENRO

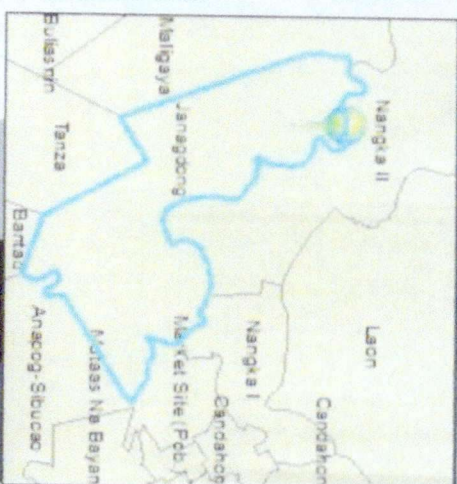
375000



375000

375000

Janagdong



MAP SHOWING THE POINT OF DIVERSION  
OF WATER SOURCE  
IN THE PROVINCE OF MARINDUQUE

AQUAVIVA WATER REFILLING STATION

0 0 000 002 0 004 0 006 0 008  
Miles

SCALE 1: 50,024

Projection: UNIVERSAL TRANSVERSE MERCATOR

Datum: WGS\_1984

Legend



Aquaviva Water Refilling Station by Pineda a Balbuena



boundaries\_wgs

LOCATION:

Brgy. Janagdong, Mogpog, Marinduque

Prepared by  
*[Signature]*  
JELOMY H. MAHAYAG  
Forester I

Approved by  
*[Signature]*  
MEILDA M. DIAZ  
OIC-PENRO  
Digitally signed by Meilda Mendoza





### WATER USER INVENTORY REPORT

Date: Aug. 11, 2022

OWNER: REYCIL M. MANUBA

MAILING ADDRESS: Butansaga, Mogpog, Marinduque CONTACT NO. 0927 616 2043

NAME OF ESTABLISHMENT: J and D Water Refilling Station

LOCATION OF WATER SOURCE: Butansaga, Mogpog, Marinduque  
(No., Street, Barangay, City/Municipality, Province)

GPS COORDINATES: LATITUDE: 51P382287 LONGITUDE: 1490278

NAME OF WATER SOURCE: Deep Well

WATER PERMIT NO.: B-0256 DATE ISSUED: 01/12/22 PURPOSE: Commercial

CONDITIONAL WATER

PERMIT NO. : \_\_\_\_\_ DATE ISSUED: \_\_\_\_\_ PURPOSE: \_\_\_\_\_

SOURCE STATUS: ☐ Proposed ☐ On-going Drilling/ Construction ☒ Operational

REMARKS: for Application of Water permit

Application

Verified: Signature: \_\_\_\_\_

Name: REYCIL M. MANUBA

Position: Owner

Office: \_\_\_\_\_

Mobile No. 09060081095

Representative: \_\_\_\_\_

Signature: HERMINICILDA P. MANUBA

Name: HERMINICILDA P. MANUBA

Position: Wife of Owner

Mobile No. 0929 456 8249





GEO-TAGGED PHOTOS TAKEN DURING INSPECTION/INVENTORY OF WATER USER AT BARANGAY BUTANSAPA, MOGPOG, MARINDUQUE IN THE NAME OF MRS. REYCIL M. MANUBA





4  
GEO-TAGGED PHOTOS TAKEN DURING INSPECTION/INVENTORY OF WATER USER AT BARANGAY BUTANSAPA, MOGPOG, MARINDUQUE IN THE NAME OF MRS. REYCIL M. MANUBA

*2/11/22*





MAP SHOWING THE POINT OF DIVERSION  
OF WATER USER  
IN THE PROVINCE OF MARINDUQUE  
J & D WATER REFILLING STATION

0 0.000 0.002 0.004 0.006 0.008  
Miles

SCALE 1:50,024

Projection: UNIVERSAL TRANSVERSE MERCATOR  
Datum: WGS\_1984

Legend



J & D Water Refilling Station by Reydi Manuba




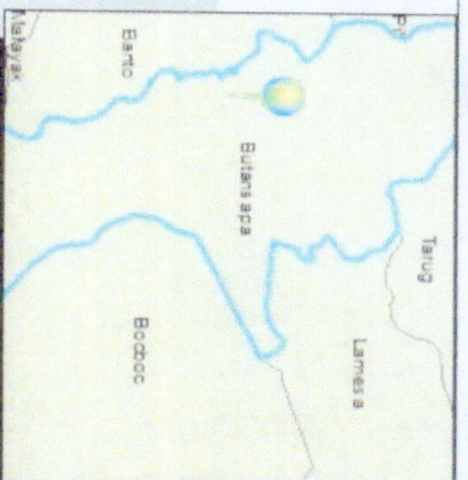
boundaries\_wgs

LOCATION:

Brgy. Butansapa, Mompog, Marinduque

Prepared by:  
JELOMY M. MAHAMAG  
Forester I

Approved by:   
Digitally signed by Diaz Imelda  
IMELDA M. DIAZ  
OIC-PENRO



Butansapa





MAP SHOWING THE POINT OF DIVERSION  
OF WATER SOURCE  
IN THE PROVINCE OF MARINDUQUE  
I & D WATER REFILLING STATION

0 0.000 0.002 0.004 0.006 0.008  
Miles

SCALE 1 : 50,024

Projection: UNIVERSAL TRANSVERSE MERCATOR  
Datum: WGS\_1984

Legend



J & D Water Refilling Station by Reyjell Manuaba



boundaries\_wgs

LOCATION:

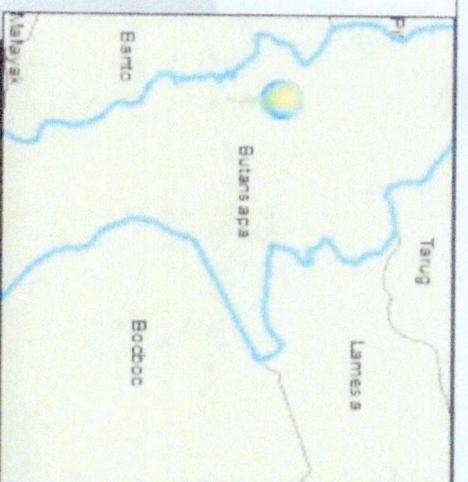
Brgy. Butansapa, Mogpog, Marinduque

Prepared by:

JELOMY H. MATHAYAG  
Forester I

Approved by:  Digitally signed by Imelda Mendoza

IMELDA M. DIAZ  
OIC-PENRO







### WATER USER INVENTORY REPORT

Date: AUG. 10, 2022

OWNER: CHERRY M. UMALI

MAILING ADDRESS: \_\_\_\_\_ CONTACT NO. 09 3 063 60931

NAME OF ESTABLISHMENT: AQUA PI REFILLING STATION

LOCATION OF WATER SOURCE: BRGY IBABA, MAYBO, BOAC, MARINDUQUE  
(No., Street, Barangay, City/Municipality, Province)

GPS COORDINATES: LATITUDE: 13° 28' 16" LONGITUDE: 121° 07' 18"

NAME OF WATER SOURCE: DEEP WELL

WATER PERMIT NO.: N/A DATE ISSUED: N/A PURPOSE: Commercial Purpose

CONDITIONAL WATER  
PERMIT NO. : \_\_\_\_\_ DATE ISSUED: \_\_\_\_\_ PURPOSE: \_\_\_\_\_


SOURCE STATUS: ☐ Proposed ☐ On-going Drilling/ Construction ☒ Operational

REMARKS: For Application of Water Permit  
Application

Verified: Signature: [Signature]  
Name: CHERRY M. UMALI  
Position: OWNER  
Office: \_\_\_\_\_  
Mobile No. \_\_\_\_\_

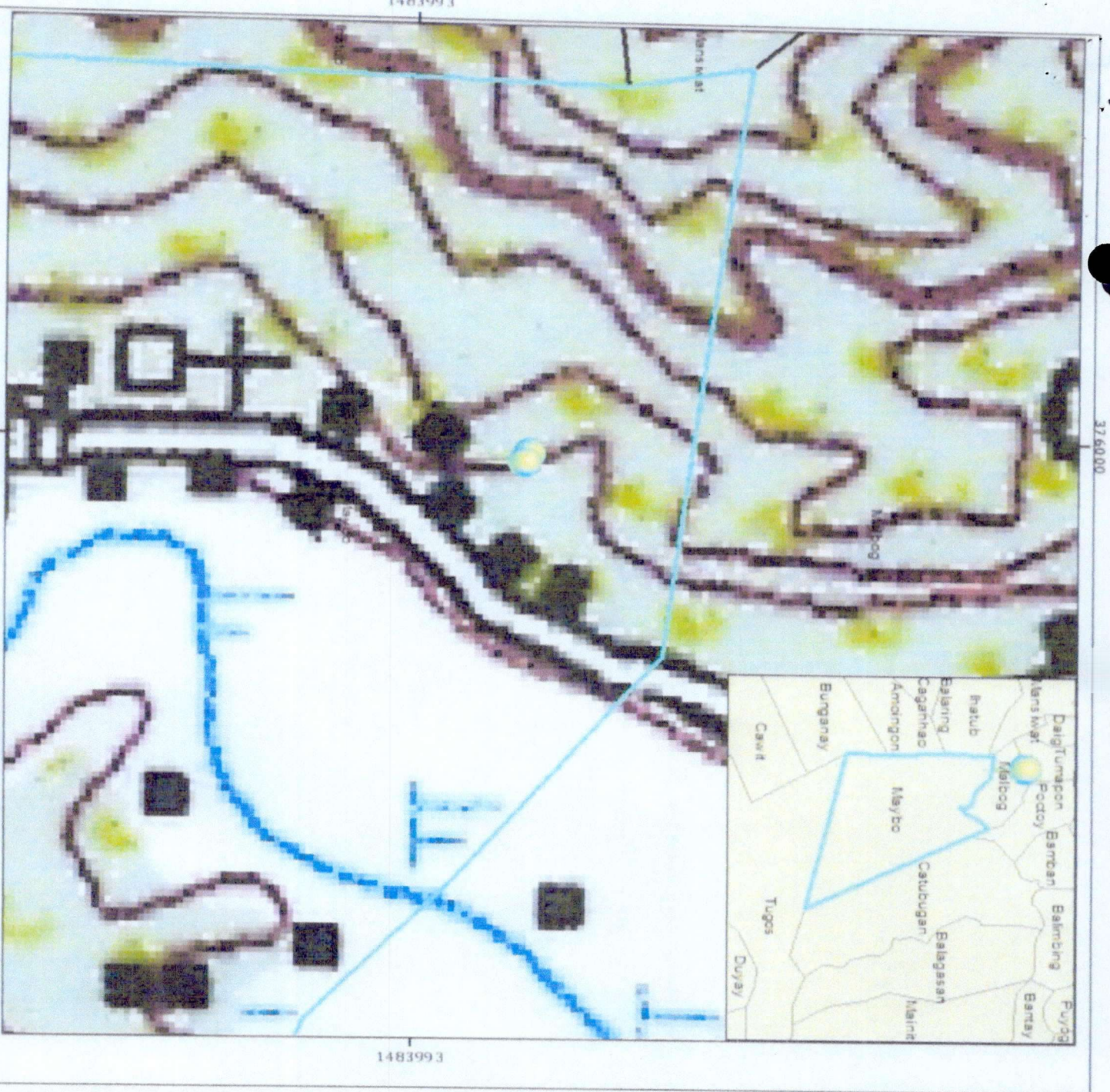
Representative: Signature: [Signature]  
Name: JED M. H. MAYHAYAT  
Position: Forester I  
Mobile No. 090 000 84092






+






**MAP SHOWING THE POINT OF DIVERSION  
OF WATER SOURCE  
IN THE PROVINCE OF MARINDUQUE  
AQUA PI REFILLING STATION**




**SCALE 1:12,506**

**Projection: UNIVERSAL TRANSVERSE MERCATOR  
Datum: WGS\_1984**

**Legend**

 Aqua Pi Refilling Station by Cherry Umali

 boundaries\_wgs

**LOCATION:**

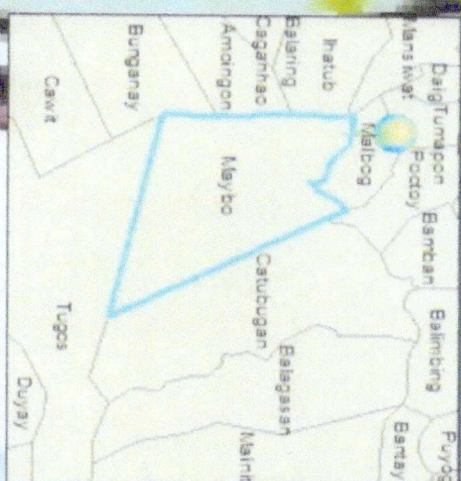
**Brgy. Maybo, Boac, Marinduque**

**Prepared by:**  
*[Signature]*  
**IELOMY M. MAHANG**  
Forester I

**Approved by:**  
*[Signature]*  
**EMILDA M. DIO**  
OIC - PENRO  
*[Signature]*  
**Mendoza**

Digitally signed by Emelda Mendoza






MAP SHOWING THE POINT OF DIVERSION  
OF WATER USERS  
IN THE PROVINCE OF MARINDUQUE  
AQUA PI REFILLING STATION

SCALE 1:12,506

Projection: UNIVERSAL TRANSVERSE MERCATOR  
Datum: WGS\_1984

### Legend


Aqua Pi Refilling Station by Cherry Umali

 boundaries\_wgs

LOCATION:

Brgy. Maybo, Boac, Marinduque

Prepared by:  
JELOMY H. MAHAYAG  
Forester I

Approved by:  Digitally signed by Diaz Imelda Mendoza

IMELDA M. DIAZ

OIC-PENRO





WATER USER INVENTORY REPORT

Date: AUG 11-22

OWNER: MELDY P. OLAVIOZ

MAILING ADDRESS: MALBOS, BOAC CONTACT NO. 09663498509  
09267188654

NAME OF ESTABLISHMENT: AQUA ESSENTIAL

LOCATION OF WATER SOURCE: MALBOS BOAC MARINDUQUE  
(No., Street, Barangay, City/Municipality, Province)

GPS COORDINATES: LATITUDE: 13°25'40" LONGITUDE: 121°51'20"

NAME OF WATER SOURCE: DEEP WELL

WATER PERMIT NO.: \_\_\_\_\_ DATE ISSUED: \_\_\_\_\_ PURPOSE: \_\_\_\_\_

CONDITIONAL WATER

PERMIT NO. : \_\_\_\_\_ DATE ISSUED: \_\_\_\_\_ PURPOSE: \_\_\_\_\_

SOURCE STATUS: ☐ Proposed ☐ On-going Drilling/ Construction ☐ Operational

REMARKS:

Representative

Signature: [Signature]

Name: MELDY P. OLAVIOZ

Position: OWNER

Office: \_\_\_\_\_

Mobile No. 09663498509

Verified:


Signature: [Signature]

Name: TERONG H. MANTAYAN

Position: FORSTER

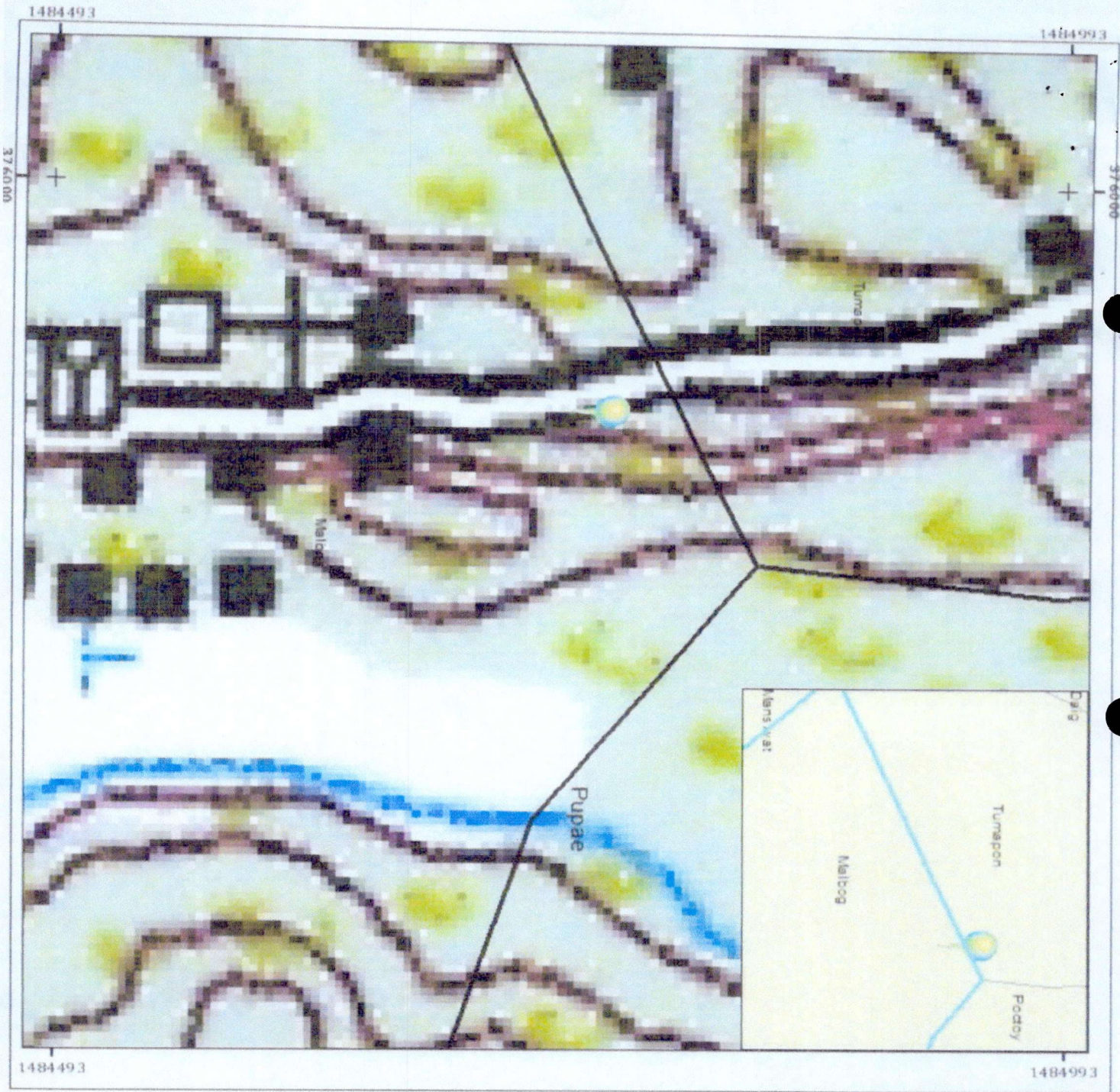
Mobile No. 09663498509



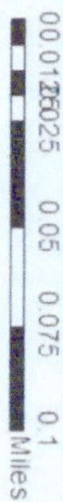


+






MAP SHOWING THE POINT OF DIVERSION  
OF WATER USERS  
IN THE PROVINCE OF MARINDUQUE  
AQUA ESSENTIAL WATER STATION



SCALE 1 : 12,506

Projection: UNIVERSAL TRANSVERSE MERCATOR  
Datum: WGS\_1984

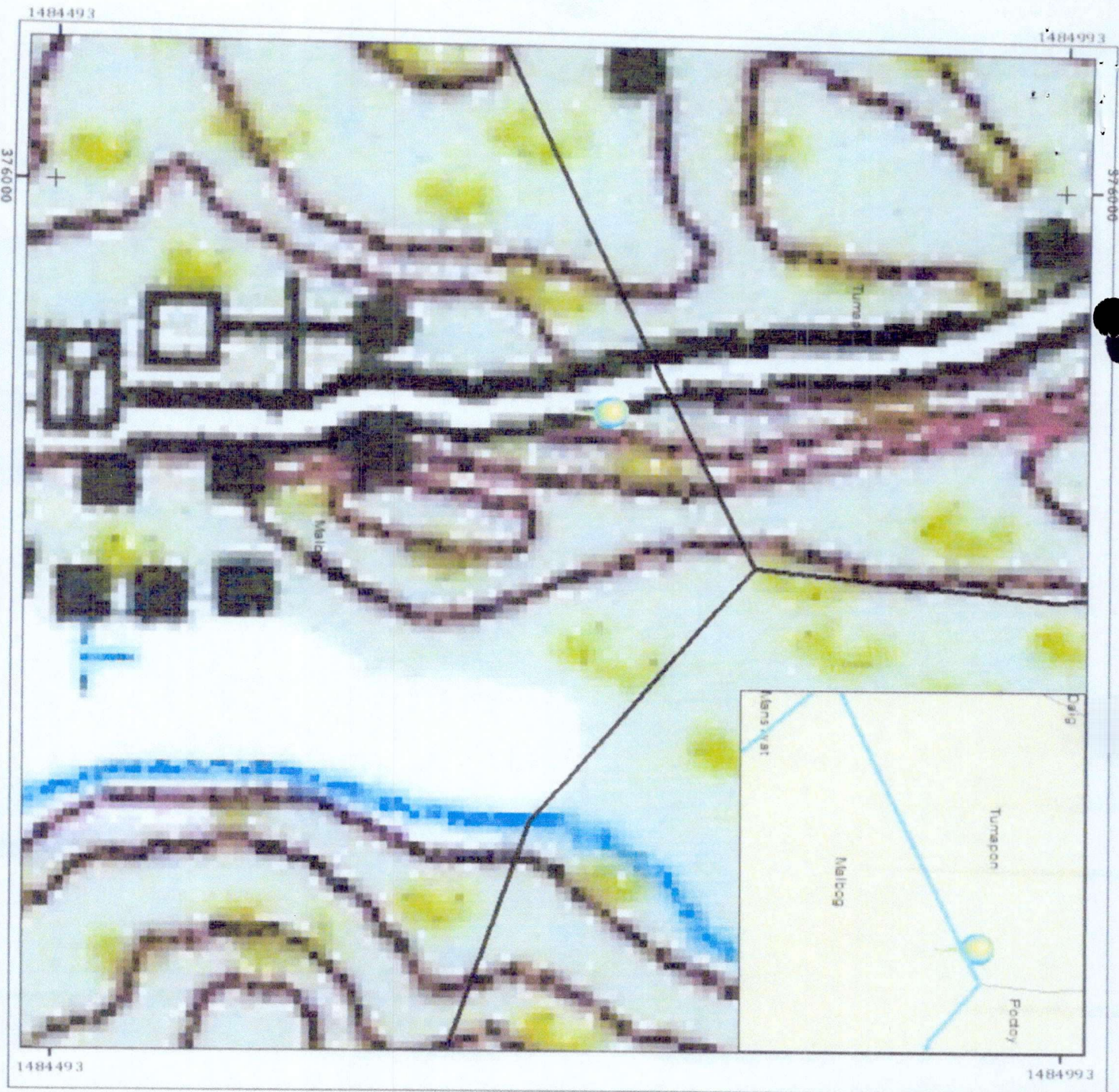


LOCATION:

Brig. Malibog, Boac, Marinduque  
Prepared by  
JELOMY H. MAHAYAG  
Forester I

Approved by  
Digitally signed by Imelda Mendoza  
IMELDA M. DIAZ  
OIC-PENRO







**MAP SHOWING THE POINT OF DIVERSION  
OF SOURCE OF WATER  
IN THE PROVINCE OF MARIKINQUE  
AQUA ESSENTIAL WATER STATION**

0 0.1 0.2 0.5 0.75 1  
Miles

SCALE 1:12,506

Projection: UNIVERSAL TRANSVERSE MERCATOR  
Datum: WGS\_1984

**Legend**

-  Aqua Essential Water Station
-  boundaries\_wgs

**LOCATION:**

Brig. Malbog, Boac, Marikine  
Prepared by  
JELOMY H. MAHANG  
Forester I

Approved by  
IMELDA M. DIAZ  
OIC-PENRO  
Digitally signed by Imelda Mendoza