



DENR MIMAROPA RECORDS SECTION	
RECEIVED	
14 SEP 2022	
<input type="checkbox"/> INCOMING	<input type="checkbox"/> OUTGOING
BY: _____	DATE NO. _____
TIME: _____	

MEMORANDUM

FOR : The Regional Executive Director
DENR MIMAROPA Region

THRU : The OIC, Assistant Regional Director for Technical Services

ATTENTION : The Regional NGP Coordinator

FROM : The OIC-PENR Officer

SUBJECT : **DOCUMENTATION RE: TREE PLANTING ACTIVITY HELD ON AUGUST 23, 2022 WITHIN THE JURISDICTION OF PENRO MARINDUQUE**

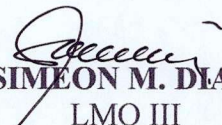
DATE :

Respectfully submitted is the documentation of the tree planting activity held on August 23, 2022 within the jurisdiction of PENRO Marinduque. The activity was undertaken by personnel of the Bureau of Fire Protection (BFP) in celebration of their 31st Anniversary.

A total of 200 Narra seedlings were planted across the province particularly in Brgy. Malibago, Torrijos, Brgy. San Isidro, Sta. Cruz, Brgy. Caigangan, Buenavista, Brgy. Pinggan, Gasan, Brgy. Sumangga, Mogpog and Brgy. Tabi, Boac. The seedlings were provided by this Office and were planted in the NGP graduated sites. A total of 71 participants with 57 males and 14 females participated in the said event.

Attached is the comprehensive report, planting site map and photo documentation for information and ready reference.

"For and in the absence of OIC-PENRO"


SIMEON M. DIAZ
LMO III
In-Charge, Office of the PENRO



August 23, 2022


MEMORANDUM

FOR : The OIC, PENR Officer
THRU : The Chief, Technical Services Division
FROM : The Forest Technician 1
SUBJECT : **DOCUMENTATION IN THE CONDUCT OF TREE PLANTING ACTIVITY IN BRGY. MALIBAGO, TORRIJOS, MARINDUQUE ON AUGUST 23, 2022.**

Respectfully submitted is the documentation of the tree planting activity held on August 23, 2022 in line with celebration of their 31st BFP Anniversary. The activity was spearheaded by Bureau of Fire Protection in cooperation with the DENR-PENRO Marinduque.

A total of 30 narra (*Pterocarpus indicus*) seedlings were planted within the area of Brgy. Malibago, Torrijos, Marinduque. A total of 14 participants, with 13 males and 1 female, participated in the said event.

Attached is the planting site map and photo documentation for information and ready reference.




RICKY D. PEREDA

Noted by:


MARIA ELENA M. PARAÑAQUE
NGP Coordinator



Republic of the Philippines
Department of Environment and Natural Resources
PENRO Marinduque



Pictures showing BFP and PNP during the conduct of tree planting activity in Brgy. Malibago, Torrijos, Marinduque.

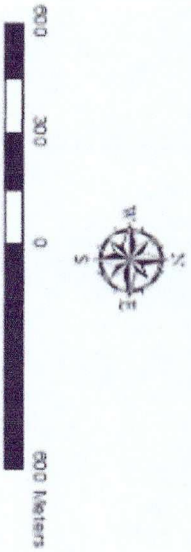
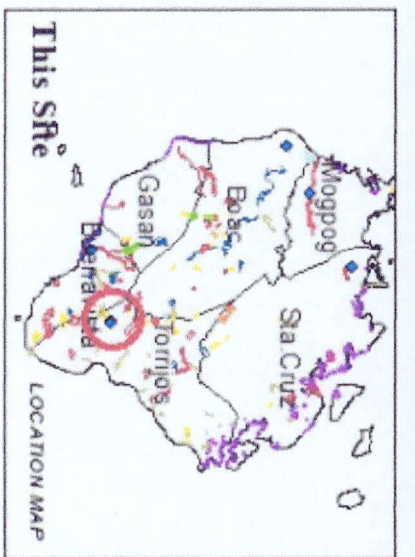

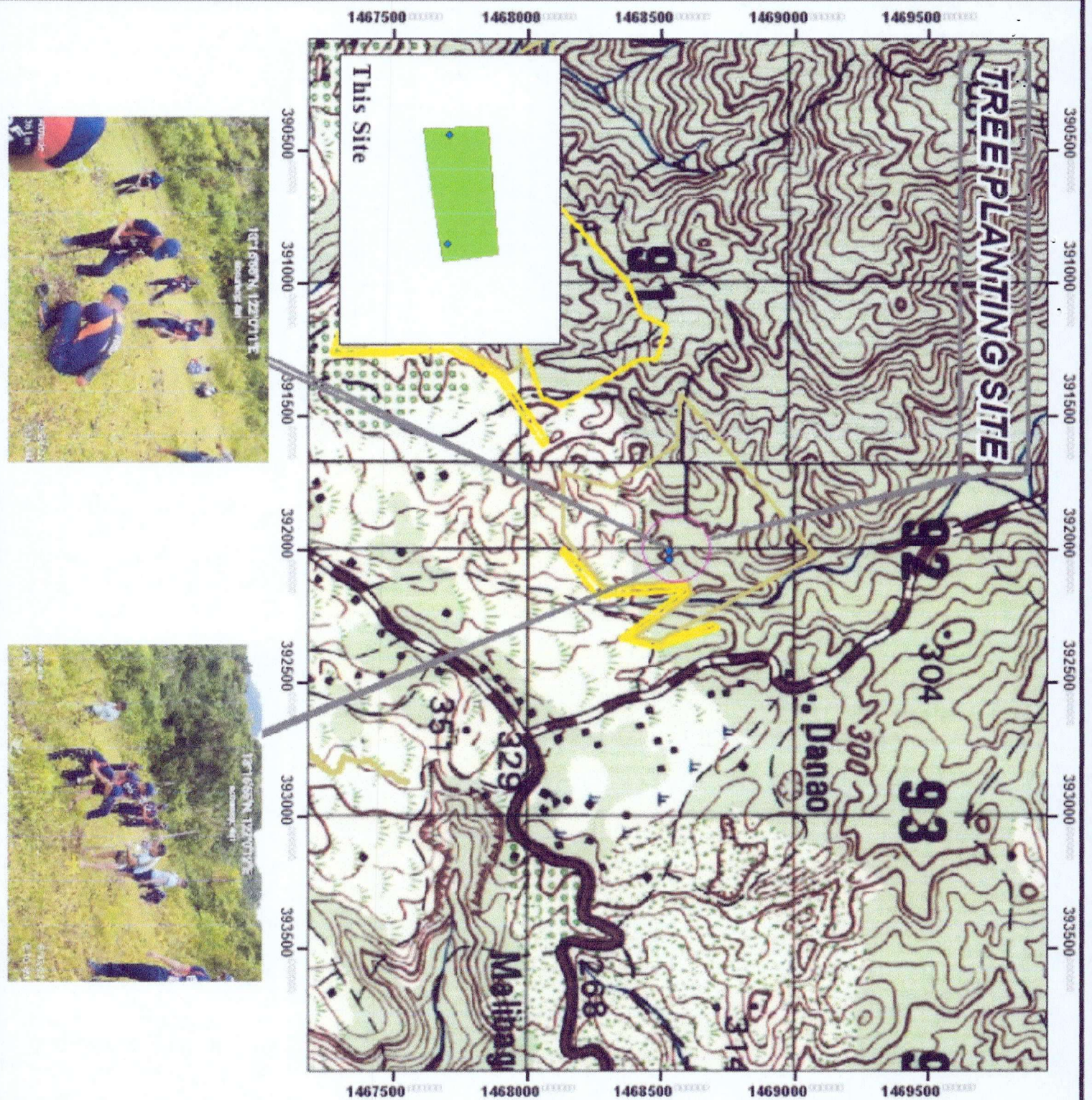
[Handwritten signature]



ATTENDANCE SHEET
TREE PLANTING ACTIVITY

No.	Name	Age	Civil Status	Gender		Address/Org./Office	Designation/Position	Contact Number	Signature
				M	F				
1	SPO1 DING P. VIZARRA	36	M	/		TORREJOS FIRE STATION	C. OPTS	09460511226	
	SPO1 Jonathan Barteral	35	M	/		Torrijos FC	C. FSES	09175861377	
	PO3 Jackielyn M. Lao	33	F		/	BFP	C. CRU		
	SPO3 GILBERT M. MALVAR	55	M	/		BFP TORREJOS	ATFM	09176919371	
	Mariano R. Felizar Jr.	42	M	/		Malibago	Tagawad	09467058516	
	Pat John Christians L. Magis	27	M	/		Malibago	Admin PNCO	09270067119	
	PO1 John P. Magalan	30	S	/		PNP Torrijos	PCE	09962540223	
	ROEL R. LIMBO	53	S	/		CHIEF TANOD	CHIEF TANOD	09615249789	
	EDYHI M. CRUZADO	57	M	/		MALIBAGO	TANOD	09	
	SPO2 RENOLDO M. CRUZADO	40	M	/		BFP TORREJOS	C. ADMIN	09094472110	
	PO1 Arnie Y. Rato	24	S	/		BFP TORREJOS	ADMIN CLERK	09757021194	
	PO1 Adonis C. Adin	26	S	/		BFP TORREJOS	FSEC Clerk	0917966242	
	PO1 Abraham J. Monton	23	S	/		BFP TORREJOS	Ops. Clerk	09075234131	
	RICHARD PERCAS	42	S	/		MALIBAGO	TANOD	09104771185	
	LEONARD PECANIA	29	M	/		Malibago		09480870492	
	PO3 Reden P. Portento	36	M	/		BFP TORREJOS	C. FINANCE	09304170587	

Attendance sheet in Brgy. Malibago, Torrijos, Marinduque



Projection: Universal Transverse Mercator UTM Zone 51N
Datum: World Geodetic System 1984 (WGS84)

MAP SHOWING
THE LOCATION OF TREE-PLANTING ACTIVITY WITHIN
NGP SITE (AUGUST 23, 2022)

Barangay : Malibago
Municipality : Torrijos
Province : Marikina
Site Code: 16-174000-0027-0040

AREA = 0.06 Ha or 600 Square Meters

Legend:

2011 NGP Plantation

2018 NGP Plantation (40 Ha)

Tree planting site

Geo-tagged Photos

Prepared By:

CARLO B. MANAWAT
Forest Technician II

Verified By:

MARIA ELENA M. ARANAQUE
FIPIENRO NGP Coordinator



August 23, 2022

MEMORANDUM

FOR : The OIC, PENR Officer
THRU : The Chief, Technical Services Division
FROM : The Forestry Extension Officer
SUBJECT : DOCUMENTATION IN THE CONDUCT OF TREE PLANTING ACTIVITY IN BRGY. TABI, BOAC, MARINDUQUE ON AUGUST 23, 2022.

This pertains to the letter request of Bureau of Fire Protection (BFP) – Marinduque Provincial Office dated on August 2, 2022 regarding the conduct of Synchronized Tree Planting Activity in line with the celebration of 31st BFP Anniversary. This activity was participated by BFP personnel from perspective fire stations of Marinduque. This is also a part of their commitment to promote environmental protection and awareness of their ranks.

On August 23, 2022, the undersigned was assigned to provide technical assistance to the BFP personnel- Baoc station in the conduct of synchronized tree planting activity in Brgy. Tabi, Boac, Marinduque. The said activity was participated by men and women (8 males and 2 females). The participants planted thirty (30) narra (*Pterocarpus indicus*) seedlings within the area of Brgy. Tabi, Boac, Marinduque.

Attached are the planting site map, geo-tagged photos and attendance for information, records and ready reference



KAIZA MAE M. MACALINTAL

Noted by:


MARIA ELENA M. PARAÑAQUE
NGP Coordinator



Republic of the Philippines
Department of Environment and Natural Resources
PENRO Marinduque



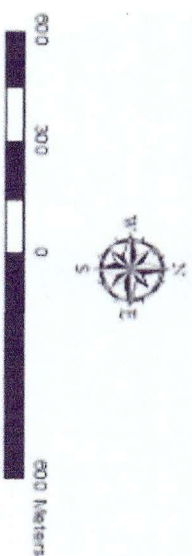
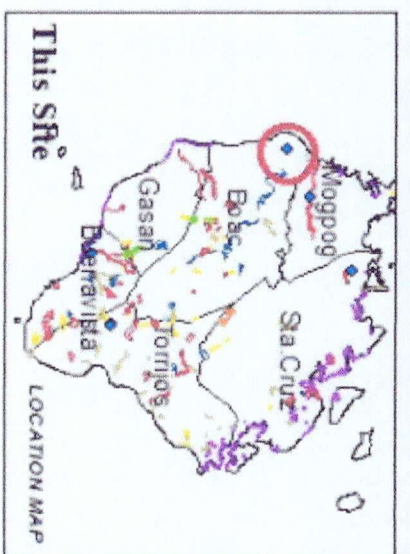
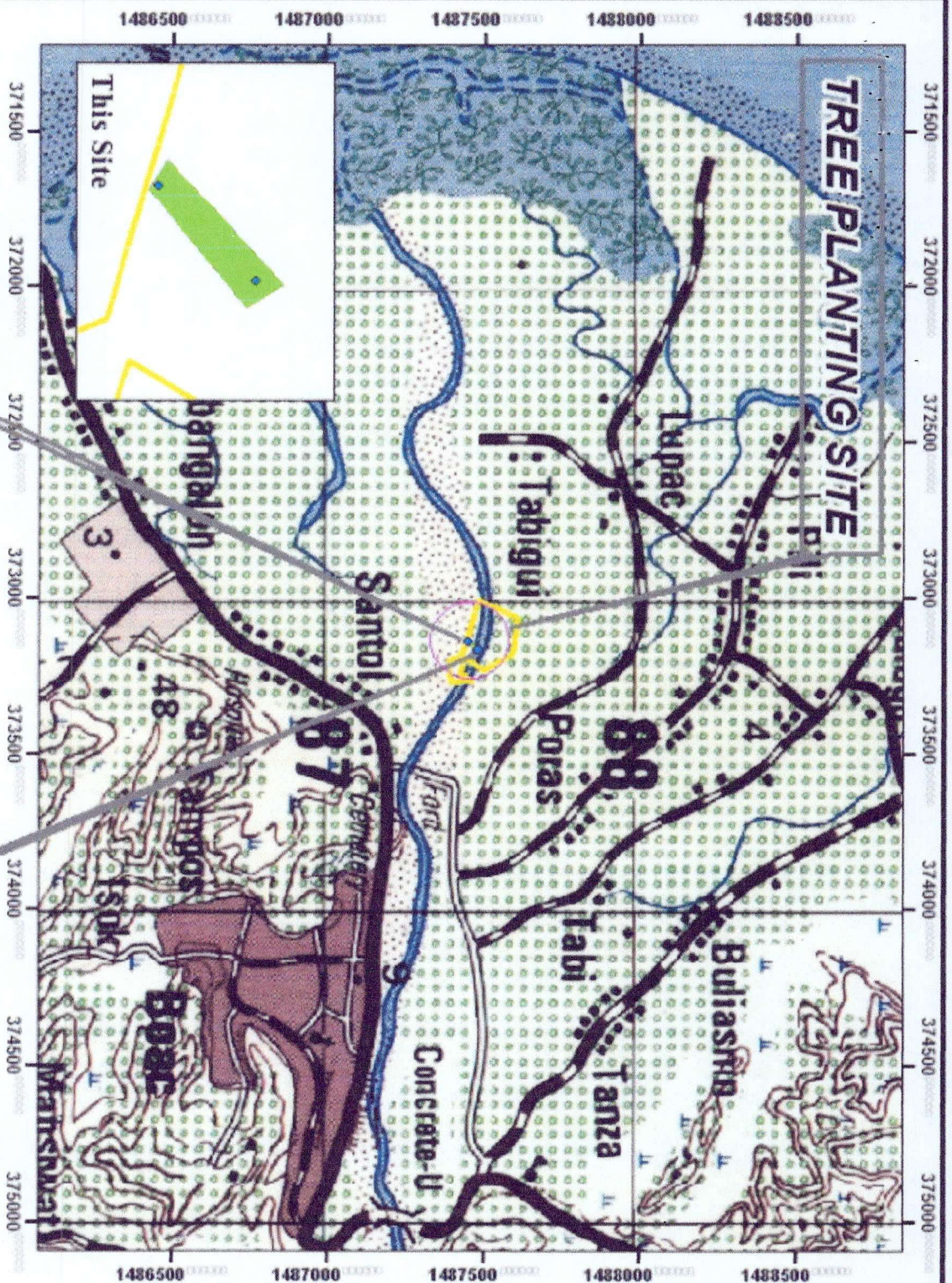
11



Republic of the Philippines
Department of Environment and Natural Resources
PENRO Marinduque



Geo-tagged photos during the conduct of tree planting activity in Brgy. Tabi, Boac, Marinduque



Projection: Universal Transverse Mercator UTM Zone 51N
Datum: World Geodetic System 1984 (WGS84)

MAP SHOWING
THE LOCATION OF TREE PLANTING ACTIVITY WITHIN
NGP SITE (AUGUST 23, 2022)

Barangay : Tabi
Municipality : Boac
Province : Marikina
Site Code: 11-174001-0044-0003

AREA = 0.06 Ha or 600 Square Meters

Legend:


- 2011 NGP Plantation (3 Ha)
- Tree planting site
- Geo-tagged Photos

Prepared By:

CARLO M. ALTIWAT
Forest Technician II

Verified By:

MARIA ELENA M. PARANAGUE
Filipino NGP Coordinator





Republic of the Philippines
Department of Environment and Natural Resources
PENRO Marinduque

August 23, 2022

MEMORANDUM


FOR : The OIC-PENR Officer
THRU : The Chief Technical Services Division
FROM : The Forest Technician I
**SUBJECT : REPORT ON THE CONDUCT OF TREE PLANTING
ACTIVITY OF BUREAU OF FIRE PROTECTION (BFP)
in BRGY. SUMANGGA, MOGPOG, MARINDUQUE**

This pertains to the letter request of Bureau of Fire Protection (BFP) - Marinduque Provincial Office dated on August 2, 2022 regarding the conduct of Synchronized Tree Planting Activity in line with the celebration of 31st BFP Anniversary. This activity was participated by BFP personnel from the respective fire stations of Marinduque. This is also a part of their commitment to promote environmental protection and awareness of their ranks.

On August 23, 2022, the undersigned was assigned to provide technical assistance to the BFP personnel- Mogpog station together with Brgy. Officials of Brgy. Sumangga, Mogpog headed by Brgy. Captain Gertrudes L. Logmao in the conduct of synchronized tree planting activity in Brgy. Sumangga, Mogpog, Marinduque. The said activity was participated by men and women (4 males and 8 females). The participants planted thirty (30) narra (*Pterocarpus indicus*) seedlings within the 7.29 hectares NGP project with site code 13-174001-0022-0007 established on CY 2013.

Attached are the planting site map, geo-tagged photos and attendance for information, records and ready reference.

Prepared by:



WILSON R. PAEZ

Noted by:


MARIA ELENA M. PARAÑAQUE
NGP Coordinator



Republic of the Philippines
Department of Environment and Natural Resources
PENRO Marinduque



Geo-tagged photos during the conduct of tree planting activity in Brgy. Sumangga, Mogpog, Marinduque.

W. Jay



ATTENDANCE SHEET TREE PLANTING ACTIVITY

August 23, 2012

Name	Age	Civil Status	Gender		Address/Org./Office	Designation/Position	Contact Number	Signature
			M	F				
LIZA M. MALPIL	34	M			Sumangaya	CDR	09488232807	CDR Malpil
TRIA MARQUEZ	47	S				B#10		TRIA Marquez
YOLANDA MORALES	58	M				B#10	0948 9424 103	YOLANDA Morales
JOSEPHINE NATANTIM	60	M				NSG	09076226415	JOSEPHINE Natantim
VILMA MORALES	49	M				B#10	091091353440	VILMA Morales
RENE LOSLOS	45	M				NSG		RENE Loslos
TEODY BOT GOMAS	39	S				NSG		TEODY Bot Gomas
TEODORO LICAN III	25	S				NSG		TEODORO Lican III
ALVIN VAY MATCAPA		S				SK		ALVIN Vay Matcapa
SP1 FERNANDEZ O PUNZA II		M				Brgy. Kagawad		SP1 Fernandez O Punza II
FO2 MA MA GONCALVES-MANABANG	30	M				Chief Operator		FO2 MA MA Goncalves-Manabang
FO1 TERRE MAGOK LARA		M				CPD		FO1 TERRE Magok Lara
JOSEF ANTON MAMARUD		S				VO		JOSEF ANTON Mamarud
WILSON E. PAEZ	25					#71		WILSON E. Paez



August 23, 2022

MEMORANDUM

FOR : The OIC, PENR Officer
THRU : The Chief, Technical Services Division
FROM : The Forestry Extension Officer
SUBJECT : DOCUMENTATION IN THE CONDUCT OF TREE PLANTING ACTIVITY IN BRGY. SAN ISIDRO, STA. CRUZ, MARINDUQUE ON AUGUST 23, 2022.

Respectfully submitted is the documentation of the tree planting activity held on August 23, 2022 in line with celebration of their 31st BFP Anniversary. The activity was spearheaded by Bureau of Fire Protection in cooperation with the DENR-PENRO Marinduque.

A total of 30 narra (*Pterocarpus indicus*) seedlings were planted within the area of Brgy. San Isidro, Sta. Cruz, Marinduque. A total of 13 participants, with 11 males and 2 females, participated in the said event.

Attached is the planting site map and photo documentation for information and ready reference.



JOE VERT N. BEATRIZ

Noted by:

MARIA ELENA M. PARAÑAQUE
NGP Coordinator



Republic of the Philippines
Department of Environment and Natural Resources
PENRO Marinduque



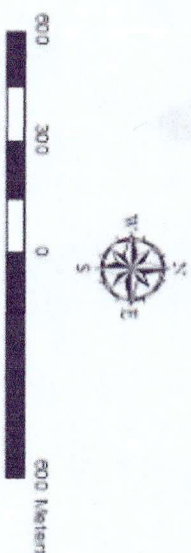
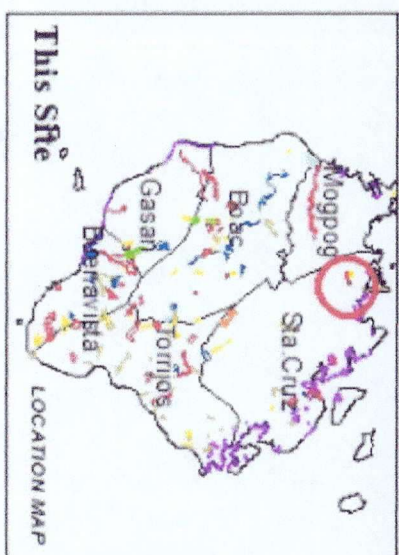
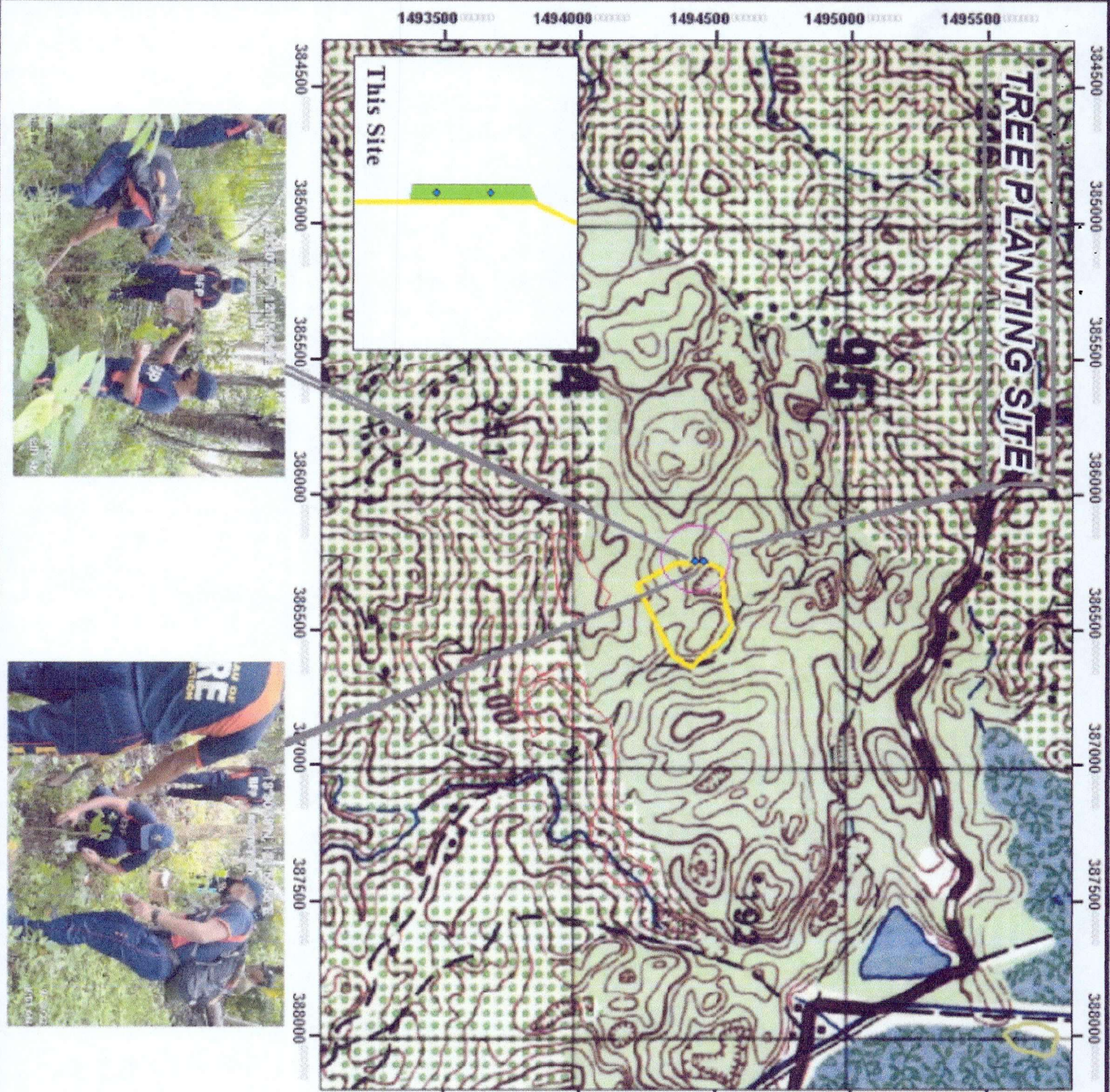
Geo-tagged photos during the conduct of tree planting activity in Brgy. San Isidro, Sta. Cruz, Marinduque.



ATTENDANCE SHEET
TREE PLANTING ACTIVITY

Name	Age	Civil Status	Gender		Address/Org./Office	Designation/Position	Contact Number	Signature
			M	F				
JFO3 Reynan Loto	52	M	/		BFP Sta. Cruz	Acting MEM	0922935913	
SFO1 Jun M Rosas	45	M	/		BFP Sta. Cruz	C/Admin	09709709024	
SFO1 Jeffrey R de Luna		M	/		"			
SFO1 Jeffrey P Perin		M	/		"	Admin Clerk		
F03 Linrickel P Rey		M	/		"			
F02 Anthony Christian B Lm	35	M	/		BFP Sta. Cruz	C, FMS	09493521834	
F01 Avelar C Apostol		M	/		"		0940271055	
F01 Christian R Apostol		M	/		"			
F01 Heinrich O Mrazka		S	/		"			
F01 Mark John M Ellado		S	/		"			
F01 Jonathan A Jordan		S	/		"			
NUP Alexander P Beto		M	/		"			
F03 Linrickel P Rey		M	/		"			

Attendance sheet in Brgy. San Isidro, Sta. Cruz, Marinduque



Projection: Universal Transverse Mercator UTM Zone 51N
Datum: World Geodetic System 1984 (WGS84)

MAP SHOWING
THE LOCATION OF TREE PLANTING ACTIVITY OUTSIDE
NGP SITE (AUGUST 23, 2022)

Barangay : San Isidro
Municipality : Sta Cruz
Province : Marinduque
Site Code: 11-174001-0017-0009

AREA = 0.06 Ha or 600 Square Meters

Legend:

- 2011 NGP Plantation (9 Ha)
- 2013 NGP Plantation
- 2018 NGP Plantation
- Tree planting site
- Geo-tagged Photos

Prepared By:

CARLOM CARAWAT
Forest Technician II

Verified By:

MARIA ELENA M. PARANAQUE
FIPIENRO NGP Coordinator



August 23, 2022

MEMORANDUM

FOR : The OIC, PENR Officer
THRU : The Chief, Technical Services Division
FROM : The Math Aide II & Forestry Extension Officer
SUBJECT : DOCUMENTATION IN THE CONDUCT OF TREE PLANTING ACTIVITY IN BRGY. PINGGAN, GASAN, MARINDUQUE ON AUGUST 23, 2022.

Respectfully submitting is the documentation report of the tree planting activity held on August 23, 2022 in line with celebration of their 31st BFP Anniversary. The activity was participated by 14 personnel from BFP-Gasan and PNP Gasan in cooperation with the DENR-PENRO staff.

A total of 50 narra (*Pterocarpus indicus*) seedlings were planted along river bank of Brgy. Pinggan, Gasan, Marinduque.



Attached is the planting site map and photo documentation for information and ready reference.


RONALD M. MATINING



JOMAR CORDOVA

Noted by:

MARIA ELENA M. PARAÑAQUE
NGP Coordinator



Pictures showing BFP Gasan, BJMP, ang PNP Gasan during the conduct of tree planting activity in Brgy. Pinggan, Gasan, Marinduque.



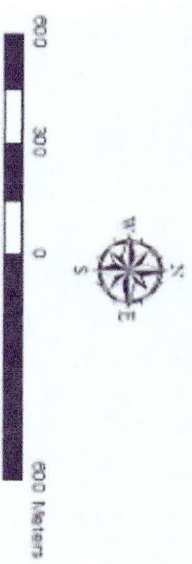
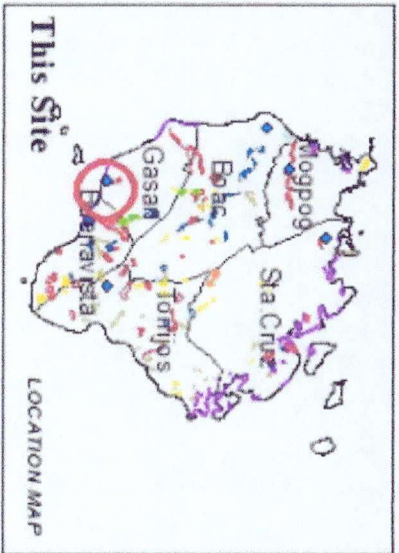
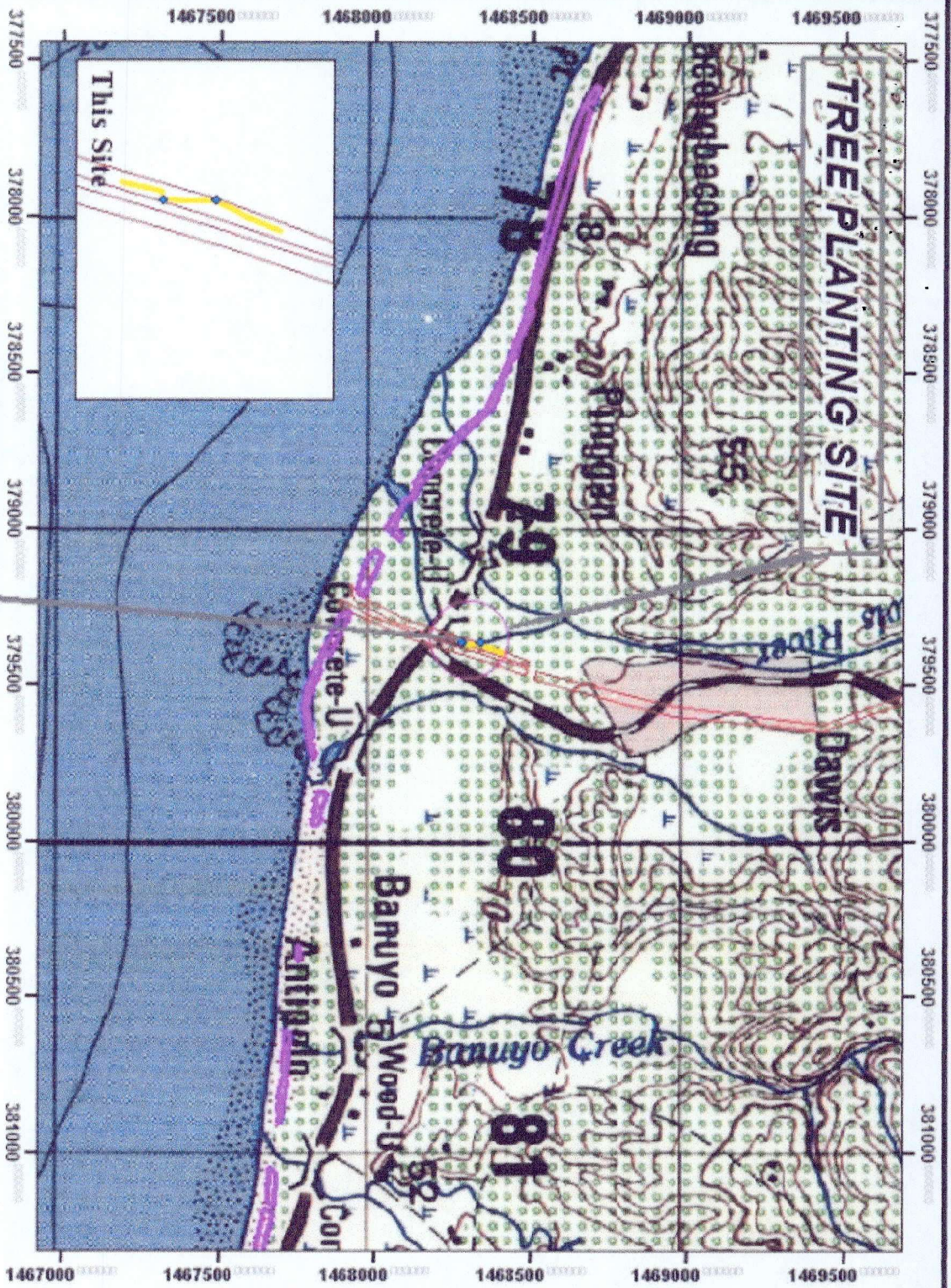
Pictures showing BFP Gasan, BJMP, ang PNP Gasan during the conduct of tree planting activity in Brgy. Pinggan, Gasan, Marinduque.



ATTENDANCE SHEET
TREE PLANTING ACTIVITY

Name	Age	Civil Status	Gender		Address/Org./Office	Designation/Position	Contact Number	Signature
			M	F				
MS ARIEL D ATIENZA	48	M	✓		Gasan MPS		09569110931	
AS Rodel M Lupig	50	M	✓		Gasan MPS	PROSP		
MS DOCK M Palomares	49	M	✓		Gasan MPS	Opn. PWCO	09673067008	
MS MARLOW Z Castibon	40	M	✓		Gasan MPS	Investigator	09162201716	
Phil Jerome Mascariñas	26	M	✓		Gasan MPS	Asst. PRC PWCO	09533448387	
JOE JOSE SAYSAN G. PANGAS	48	M	✓		Gasan MPS	PROSP	09287412190	
JOE JOSE SAYSAN G. PANGAS JR		M	✓		Gasan MPS	PROSP		
CHRISTOPHER L HUERTA	49	M	✓		Gasan F/STN	ACTING MPM		
JESSE T. COMARDO	34	M	✓		"	C/PCS		
Juan Manuel VITA	24	M	✓		"	PROSP		
Fernando M. Talaron	22	M	✓		"	"		
Sakib M. Gonzales Jr.	28	M	✓		"	"		
RUAT AUMENTADO	39	M	✓		"	"		
JOSE SAYSAN	48	M	✓		"	"		

Attendance sheet in Brgy. Pinggan, Gasan, Marinduque



Projection: Universal Transverse Mercator UTM Zone 51N
Datum: World Geodetic System 1984 (WGS84)

MAP SHOWING THE LOCATION OF TREE PLANTING ACTIVITY WITHIN NGP SITE (AUGUST 23, 2022)

Barangay : Pinggan
Municipality : Gasam
Province : Marikina
Site Code: 13-174001-0002-0001
LENGTH = 200 Meters

- Legend:**
- 2015 NGP Plantation
 - 2013 NGP Plantation (1 Ha)
 - Tree planting site
 - Geo-tagged Photos

Prepared By :

CARLO M. VAWAT
Forest Technician II

Verified By :

MARIA ELENA M. PARRAÑIQUE
FIPIENRO NGP Coordinator





Republic of the Philippines
Department of Environment and Natural Resources
PENRO MARINDUQUE
Capitol Compound, Barangay Bangbangalon, Boac, Marinduque
Tel. Nos.: (042) 332-1490/ (042) 332-0727/ (042) 332-1913
Website: <https://penromarinduque.gov.ph>
Email: penromarinduque@denr.gov.ph

August 23, 2022


MEMORANDUM

FOR : The OIC-PENR Officer
THRU : The Technical Services Division
FROM : The Forest Technician
SUBJECT : TREE PLANTING ACTIVITY OF BUREAU OF FIRE PROTECTION IN BRGY.CAIGANGAN, BUENAVISTA, MARINDUQUE.


On August 23, 2022, the Provincial Environment and Natural Resources Office (PENRO) Marinduque participated and provided technical assistance in the tree planting activity of Bureau of Fire Protection (BFP) headed by SFO3 Teddy S. Palean in celebration of 31st Anniversary. The undersigned proceeded to the area and assisted the 8 participants in the said activity. The PENRO Marinduque also provided 30 Narra seedlings which were planted along the NGP Site riverbank with site code:13-174001-0036-0005 at Barangay Caigangan,Buenavista, Marinduque.A total 30 Narra seedlings were planted with 4x5m spacing equivalent to 120 meters.


The said activity was also participated by Barangay LGU Caigangan,Buenavista.

Attached are Attendance sheet,geo-tagged photos and map for your information ready references.

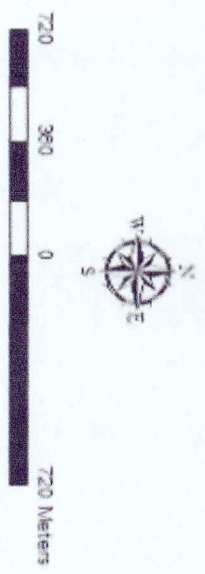
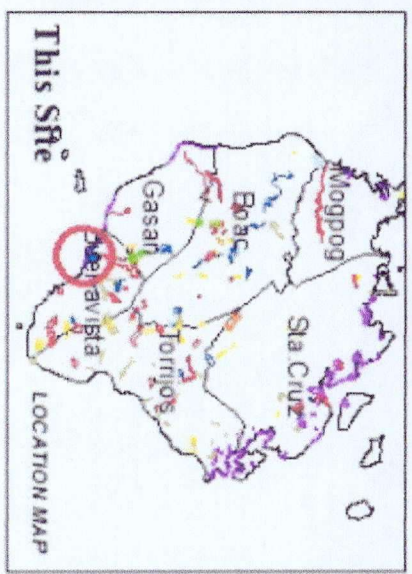

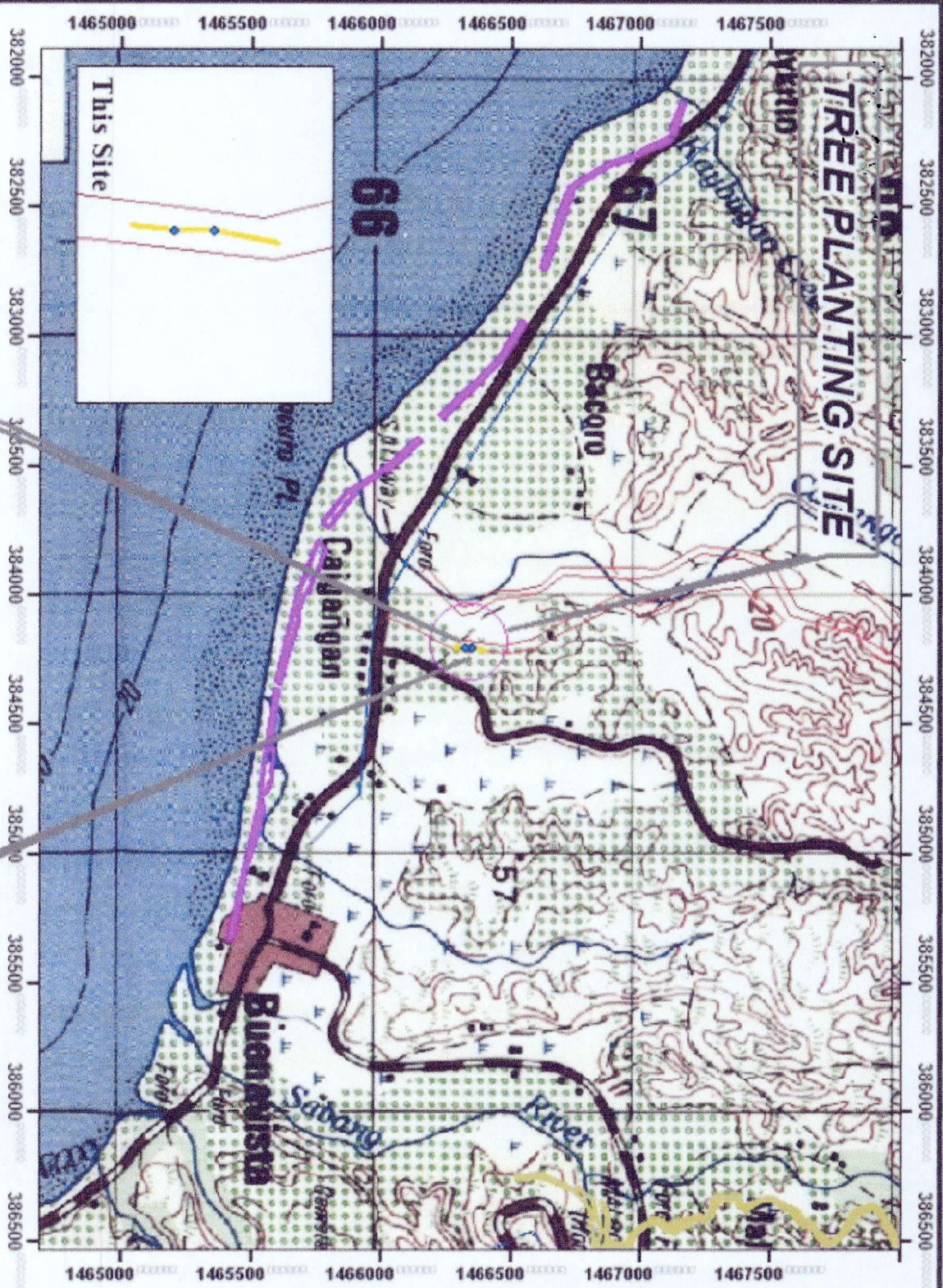

CARLO M. WATIWAT

Noted by


MARIA ELENA M. PARANAQUE
Forester I/NGP Coordinator



Pictures taken during the conduct of Tree Planting Activity at Brgy.
Caigangan, Buenavista Marinduque



Projection: Universal Transverse Mercator UTM Zone 51N
Datum: World Geodetic System 1984 (WGS84)

MAP SHOWING THE LOCATION OF TREE PLANTING ACTIVITY WITHIN NGP SITE (AUGUST 23, 2022)

Barangay : Calagang
Municipality : Buena Vista
Province : Misamis Occidental
Site Code: 13-17-4001-0-036-0005
LENGTH = 120 Meters

- Legend:**
- 2013 NGP Plantation (5 Ha)
 - 2015 NGP Plantation
 - 2018 NGP Plantation
 - Tree planting site
 - Geo-tagged Photos

Prepared By:
CARLO M. WAITWAT
Forest Technician II

Verified By:
MARIA ELENA M. PARANAGUE
FIPIENRO NGP Coordinator