

Republic of the Philippines  
**Department of Environment and Natural Resources**  
MIMAROPA REGION  
PROVINCIAL ENVIRONMENT AND NATURAL RESOURCES OFFICE  
Bgy. Sta. Monica, Puerto Princesa City, Palawan  
Telfax No. (048) 434-8791  
Email Add: [penro@denr.gov.ph](mailto:penro@denr.gov.ph)



September 1, 2022

**MEMORANDUM**

**FOR** : The Regional Executive Director  
Denr-Mimaropa, 1515 L & S Bldg.  
Roxas Blvd., Ermita, Manila

**ATTENTION** : The OIC-Assistant Regional Director for Technical Services  
The OIC-Chief, Surveys and Mapping Division

**FROM** : The Provincial of Environment and  
Natural Resources Officer

**SUBJECT** : **FOLLOW-UP ON PENDING REQUESTS FOR  
ISSUANCE OF CLEARANCE TO ISSUE SURVEY  
AUTHORITY**

Forwarded is the memorandum from CENRO Brooke's Point, Palawan dated July 4, 2022 following up the request for clearance for survey authority on the attached list of lot numbers. The subject lots were forwarded to your end for clearance dated January 26, 2022 and April 21, 2022.

For information and record.


For the PENRO:

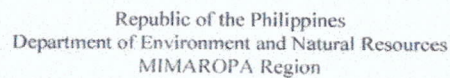
  
**FRANKLIN G. HERNANDEZ**  
Chief MSD/Officer In-Charge

Reference No: 2022-5988  
TSD/RPS/SMU

Copy Furnished:

1. CENRO Brooke's Point, Palawan

DENR-PALAWAN  
PENRO-RECORDS  
**RELEASED**  
By   
Date: 17 SEP 2022 22-2299



**PROVINCIAL ENVIRONMENT AND NATURAL RESOURCES OFFICE**  
Province of Palawan

Bgy. Sta. Monica, Puerto Princesa City  
Telfax No. (048) 434-8791, Email Add: [penropalawan@denr.gov.ph](mailto:penropalawan@denr.gov.ph)

April 21, 2022

# MEMORANDUM

**FOR** : The Regional Executive Director  
DENR-MIMAROPA, 1515 L & S Bldg.  
Roxas Blvd., Ermita, Manila

**ATTENTION** : The Assistant Regional Director for Technical Services  
*The Chief, Surveys and Mapping Division*

**FROM** : Provincial Environment and  
Natural Resources Officer

**SUBJECT** : **REQUEST FOR THE ISSUANCE OF MEMORANDUM  
OF CLEARANCE TO ISSUE SURVEY AUTHORITY  
FILED BY EMELIO B. VEJANO TO SUBDIVIDE LOT  
NO. 3169, PLS 96 IDENTICAL TO LOT NO. 2182, CAD  
796-D LOCATED AT BARANGAY MALIS, BROOKE'S  
POINT, PALAWAN**

Forwarded is the Memorandum of CENRO Brooke's Point, Palawan dated April 11, 2022 in follow up to the request for issuance of survey authority submitted by Emelio B. Vejano to subdivide Lot No. 3169, PLS 96 identical to Lot No. 2182, CAD 796-D situated in Barangay Malis, Brooke's Point, Palawan.

Further, all requirements pertaining to the request for approval of the Memorandum of Clearance to issue Survey Authority was already submitted to your end on 16 June 2021.

For information, evaluation and consideration.

Ref. No. 2022-3113  
SMU/ldm042122

**FELIZARDO B. CAYATOC**

DEIR DEIR  
PALAWAN RECORDS  
RELEASED

BY: Ja  
DATE: CH 22-1/1003  
APR 22 2022

Records  
file



Republic of the Philippines  
Department of Environment and Natural Resources  
MIMAROPA Region  
**PROVINCIAL ENVIRONMENT AND NATURAL RESOURCES OFFICE**  
Province of PALAWAN  
Bgy. Sta. Monica, Puerto Princesa City  
Telfax No: (048) 434-8791; Email Add: [penropalawan@denr.gov.ph](mailto:penropalawan@denr.gov.ph)

**MEMORANDUM**

**FOR** : The Assistant Regional Director for Technical Services  
DENR-MIMAROPA  
Roxas Blvd., Ermita, Manila

**FROM** : The OIC - Provincial Environment and  
Natural Resources Officer

**SUBJECT** : **REQUEST FOR THE ISSUANCE OF MEMORANDUM OF  
CLEARANCE TO ISSUE SURVEY AUTHORITY FILED BY  
MENNIE S. GUEVARRA TO SUBDIVIDE LOT NO. 2045,  
CAD 796-D IDENTICAL TO PORTION OF LOT NO. 3213,  
PLS-96 LOCATED AT BARANGAY MALIS, BROOKE'S  
POINT, PALAWAN**

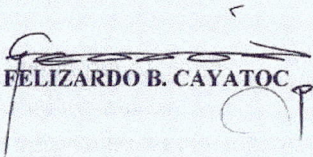
**DATE** : January 26, 2022

Forwarding the memorandum of CENRO Brooke's Point with the investigation report relative the request for Survey Authority over **Lot No. 2045, CAD.796-D**, identical to portion of Lot. No. 3213, PLS-96, Brooke's Point Cadastre.

After evaluation, this Office found out the following:

- a. The subject lot was plotted and evaluated based on the attached technical description (V-37) from the Office of the CENRO.
- b. The subject lot consist of four (4) corners covering an area of three hundred eight (308) square meters.
- c. The subject lot is within Alienable and Disposable land per LC Map No. 884, Project No. 12-A, Block II, certified on April 30, 1931.
- d. Attached are the geo-tagged photographs of the subject lot.

Hence, I recommend for the approval of the application for survey authority.

  
**FELIZARDO B. CAYATOC**

Ref. Doc. No.: 2022-0470  
/Idm012622

CC:  
1. *Surveys*

**DENR MIMAROPA  
PALAWAN RECORDS  
RELEASED**  
FEB 24 2022



Republic of the Philippines  
Department of Environment and Natural Resources  
MIMAROPA Region  
**COMMUNITY ENVIRONMENT AND NATURAL RESOURCES OFFICE**  
Brooke's Point, Palawan

July 04, 2022

**MEMORANDUM**

FOR : The Regional Executive Director  
DENR MIMAROPA Region  
1515 L & S Bldg., Roxas Blvd.  
Ermita, Manila

THRU : The Provincial Environment and  
Natural Resources Officer  
Sta. Monica, Puerto Princesa City

FROM : The Community Environment and  
Natural Resources Officer

SUBJECT : **FOLLOW UP ON PENDING REQUESTS FOR  
ISSUANCE OF CLEARANCE TO ISSUE SURVEY  
AUTHORITY**

DENR PENRO  
PALAWAN RECORDS  
**RECEIVED**

BY: *[Signature]*  
DATE: 07-06-2022 22-5988


Respectfully forwarded is the list of inventory of pending requests for survey authority filed and processed in this Office and forwarded to that Office.

	NAME OF REQUESTING PARTY	LOT AND SURVEY NO.	LOCATION	AREA (SQM)	DATE OF REQUEST	DATE TRANSMITTED TO PENRO
1	Minnie S. Guevarra <i>2021-0470 ARD 7/26/22</i>	2045, Cad 796-D ident. to port. Of Lot 3213, PLS 96	Malis, Brooke's Point, Palawan	308	June 2021	January 17, 2022
2.	Emelio Vejano <i>2022-3113 AREO 4/21/22</i>	2182, PLS 96 ident. to Lot 3169, PLS 96	Malis, Brooke's Point, Palawan	69,059	May 17, 2021	May 20, 2021 (retransmitted on April 11, 2022)

Advice is earnestly requested if there are still lacking requirements to be submitted and/or reconstructed in accordance with LMB Technical Bulletin No. 2020-01.

For his information and record.

*For and in the absence of the CENRO:*



*[Signature]*  
**JOSEPH O. AYALA**  
F III/ Deputy CENRO  
In-Charge, Office of the CENRO



Republic of the Philippines  
Department of Environment and Natural Resources  
MIMAROPA Region  
**COMMUNITY ENVIRONMENT AND NATURAL RESOURCES OFFICE**  
Brooke's Point, Palawan

July 04, 2022

**MEMORANDUM**

FOR : The Regional Executive Director  
DENR MIMAROPA Region  
1515 L & S Bldg., Roxas Blvd.  
Ermita, Manila

THRU : The Provincial Environment and  
Natural Resources Officer  
Sta. Monica, Puerto Princesa City

FROM : The Community Environment and  
Natural Resources Officer

SUBJECT : **FOLLOW UP ON PENDING REQUESTS FOR  
ISSUANCE OF CLEARANCE TO ISSUE SURVEY  
AUTHORITY**

DENR PENRO  
PALAWAN RECORDS  
RECEIVED

07-06-2022 22-5988


Respectfully forwarded is the list of inventory of pending requests for survey authority filed and processed in this Office and forwarded to that Office.

	NAME OF REQUESTING PARTY	LOT AND SURVEY NO.	LOCATION	AREA (SQM)	DATE OF REQUEST	DATE TRANSMITTED TO PENRO
1	Minnie S. Guevarra	2045, Cad 796-D ident. to port. Of Lot 3213, PLS 96	Malis, Brooke's Point, Palawan	308	June 2021	January 17, 2022
2.	Emelio Vejano	2182, PLS 96 ident. to Lot 3169, PLS 96	Malis, Brooke's Point, Palawan	69,059	May 17, 2021	May 20, 2021 (retransmitted on April 11, 2022)

Advice is earnestly requested if there are still lacking requirements to be submitted and/or reconstructed in accordance with LMB Technical Bulletin No. 2020-01.

For his information and record.

*For and in the absence of the CENRO:*



**JOSE LITO ALEVALA**  
F III/ Deputy CENRO  
In-Charge, Office of the CENRO