



Republic of the Philippines
Department of Environment and Natural Resources
Provincial Environment and Natural Resources Office
MIMAROPA Region

Bgy. Sta. Monica, Puerto Princesa City, Palawan

E-mail: penropalawan@denr.gov.ph

Telfax No. (048) 433-5638 / (048) 433-5638

September 08, 2022

MEMORANDUM

FOR : The Regional Executive Director
DENR MIMAROPA
1515 L&S Bldg., Roxas Blvd.
Ermita, Manila

THRU : The OIC, ARD for Technical Services

FROM : The Provincial Environment and
Natural Resources Officer

SUBJECT : **MONTHLY REPORT ON THE PATROLLING ACTIVITIES
UNDER MAINTENANCE AND PROTECTION OF COASTAL
AND MARINE ECOSYSTEM FOR MALAMPAYA SOUND
PROTECTED LANDSCAPE AND SEASCAPE (MSPLS),
TAYTAY-SAN VICENTE, PALAWAN**



Forwarded is the memorandum dated August 24, 2022 of CENRO Taytay along with the monthly report on the patrolling activities under maintenance and protection of coastal and marine ecosystems for Malampaya Sound Protected Landscape and Seascape (MSPLS), Taytay-San Vicente, Palawan covering the period of July 18 18 to August 19, 2022.


Please be informed that the PAMO-MSPLS patrolled a total of four (4) sites with a total distance of 126.955 kilometers equivalent to 79,593.00 hectares.

It is recommended to conduct patrolling, monitoring and strengthening of law enforcement within Malampaya Sound Protected Landscape and Seascape (MSPLS) in coordination with the BLGUs and other partner agencies

For information and record.



[Signature]
FELIZARDO B. CAYATOC





Republic of the Philippines
Department of Environment and Natural Resources
MIMAROPA Region

COMMUNITY ENVIRONMENT AND NATURAL RESOURCES OFFICE

By the National Highway, Poblacion, Taytay, Palawan 5312

Mobile: 0926-505-9335 TM 0912-171-3889 TNT

Email: cenrotaytay@denr.gov.ph

DENR PENRO
PALAWAN RECORDS
RECEIVED

August 24, 2022

MEMORANDUM

FOR : The Provincial Environment and Natural Resources Officer- Palawan
Sta. Monica, Puerto Princesa City

FROM : The Community Environment and Natural Resources Officer
This jurisdiction

SUBJECT : **MONTHLY REPORT ON THE PATROLLING ACTIVITIES
UNDER MAINTENANCE AND PROTECTION OF COASTAL
AND MARINE ECOSYSTEM FOR MALAMPAYA SOUND
PROTECTED LANDSCAPE AND SEASCAPE (MSPLS),
TAYTAY-SAN VICENTE, PALAWAN**

Respectfully forwarded is the memorandum dated August 19, 2022 of Protected Area Superintendent (PASu) Clarissa P. Pador being an accomplishment and **Means of Verification (MoV)** on the target Maintenance and Protection of Coastal and Marine Ecosystem- Patrolling under 001 Management of Coastal and Marine Resources/Areas activity covering the period from July 18 to August 19, 2022 on of Malampaya Sound Protected Landscape and Seascape (MSPLS), Taytay-San Vicente, Palawan.

Please be informed that PAMO-MSPLS patrolled four (4) sites with a total distance of 126.955 kilometers equivalent to 79,593.00 hectares.

Hence, the undersigned concurred with the recommendation of that Office to continuous patrol, monitoring and strengthen the law enforcement within MSPLS in coordination with the BLGUs and other partner agencies.

DENR CENRO
TAYTAY, PALAWAN
RELEASED

BY: _____
DATE: AUG 24 2022 CN 248

ALAN VALLE

Cc: PAMO-MSPLS



Republic of the Philippines
Department of Environment and Natural Resources
MIMAROPA Region

PROTECTED AREA MANAGEMENT OFFICE
MALAMPAYA SOUND PROTECTED LANDSCAPE AND SEASCAPE (MSPLS)
Taytay-San Vicente, Palawan
Barangay Old Guinlo, Taytay, Palawan

Email add: pamomspls@gmail.com/Contact #: 0938-786-3728 (SMART)




August 19, 2022

MEMORANDUM

FOR : The Community Environment and Natural Resources Officer
Taytay, Palawan

FROM : The Protected Area Superintendent
Malampaya Sound Protected Landscape and Seascape (MSPLS)
Taytay-San Vicente, Palawan

SUBJECT : **MONTHLY REPORT ON THE PATROLLING ACTIVITIES
UNDER MAINTENANCE AND PROTECTION OF COASTAL
AND MARINE ECOSYSTEM FOR MALAMPAYA SOUND
PROTECTED LANDSCAPE AND SEASCAPE (MSPLS),
TAYTAY-SAN VICENTE, PALAWAN**



This pertains to the target activity on the Maintenance and Protection of Coastal and Marine Ecosystem (e.g. reduction of threats and enforcement) - Patrolling under 001 Management of Coastal and Marine Resources/Areas of Malampaya Sound Protected Landscape and Seascape (MSPLS), Taytay-San Vicente, Palawan.

Please be informed that this Office conducted the activity below covering the period from July 18 to August 19, 2022;

ACTIVITY	ACTION TAKEN
<ul style="list-style-type: none">Report on the conducted seaborne patrol and monitoring in the vicinity of Barangay Banbanan, Taytay, Palawan on July 7, 2022. The team recorded and sighted about six (6) to eight (8) motorized boats conducting trawl fishing activity, however no one was caught because the design of the boats used by the trawlers is for racing purposes. Likewise, the team patrolled two (2) sites with a total distance of 38.1 kilometers and equivalent to 490.00 hectares.	<ul style="list-style-type: none">With endorsement to PENRO dated July 25, 2022With endorsement to CENRO dated July 20, 2022Continuously conducting the patrol and monitoring within marine areas of MSPLS
<ul style="list-style-type: none">Report on the conducted seaborne patrol within the vicinity of ENTMRPA and MSPLS on July 14-15, 2022. The conducted activity is a joint operation between CENRO Taytay personnel, PAMO-ENTMRPA and PAMO-MSPLS. During the monitoring, no illegal activities observed in a two (2) days operation. Likewise, the team patrolled a distance of 76.665 kilometers equivalent to 76,665 hectares starting from the boundary of ENTMRPA and MSPLS until the inner sound of MSPLS.	<ul style="list-style-type: none">With endorsement to PENRO dated July 25, 2022With endorsement to CENRO dated July 22, 2022Continuously conducting the patrol and monitoring within marine areas of MSPLS



Republic of the Philippines
Department of Environment and Natural Resources
MIMAROPA Region
PROTECTED AREA MANAGEMENT OFFICE
MALAMPAYA SOUND PROTECTED LANDSCAPE AND SEASCAPE (MSPLS)
Taytay-San Vicente, Palawan
Barangay Old Guinlo, Taytay, Palawan
Email add: pamomspls@gmail.com/Contact #: 0938-786-3728 (SMART)




<ul style="list-style-type: none">Report on the apprehended abandoned 25 pcs of Apitong lumber with different dimension and equivalent to 500 board feet at Sitio Dapay, Barangay Banbanan, Taytay, Palawan on July 19, 2022. The apprehended item is considered abandoned for there is no person/individual present in the area nor household. The team patrolled one (1) site with a total distance of 12.19 kilometers equivalent to 2,438.00 hectares.	<ul style="list-style-type: none">With endorsement to PENRO dated July 25, 2022With endorsement to CENRO dated July 25, 2022Posting of 1st to 3rd Pabatid sa Publiko dated July 25, August 1 and August 8, 2022 was served and posted to the concerned barangay.Continuously conducting the patrol and monitoring within ma marine areas of MSPLSThe apprehended lumber is temporarily in the custody of FPMS VI/PAMO-MSPLS, Bgy. Old Guinlo, Taytay, Palawan
<ul style="list-style-type: none">Report on the apprehended abandoned 20 pcs Amugis and 1 pc Ipil lumber with equivalent to 208 board feet at Sitio Calapa, Bgy. Banbanan, Taytay, Palawan on July 27, 2022. The apprehended lumber is considered abandoned for there is no person/individual present in the area.	<ul style="list-style-type: none">With endorsement to PENRO dated August 11, 2022With endorsement to CENRO dated August 8, 2022Posting of 1st to 3rd Pabatid sa Publiko dated August 5, 12 and 19, 2022 was served and posted to the concerned barangay.Continuously conducting the patrol and monitoring within marine areas of MSPLSThe apprehended lumber is temporarily in the custody of FPMS VI/PAMO-MSPLS, Bgy. Old Guinlo, Taytay, Palawan

Likewise, this Office patrolled four (4) sites with a total distance of 126.955 kilometers equivalent to 79,593.00 hectares.

Thus, this Office recommends the continuous patrol, monitoring and strengthen the law enforcement within MSPLS in coordination with the BLGUs and other partner agencies.

This is our **Means of Verification (MOVs)** on the said target activity.

For information and record.


CLARISSA P. PADOR






PHOTO DOCUMENTATION





Photo showing during the conducted seaborne patrol within the vicinity of ENTMRPA and MSPLS on July 14-15, 2022.




Photo showing during the apprehension of abandoned 25 pcs of Apitong lumber with different dimension and equivalent to 500 board feet at Sitio Dapay, Barangay Banbanan, Taytay, Palawan on July 19, 2022.


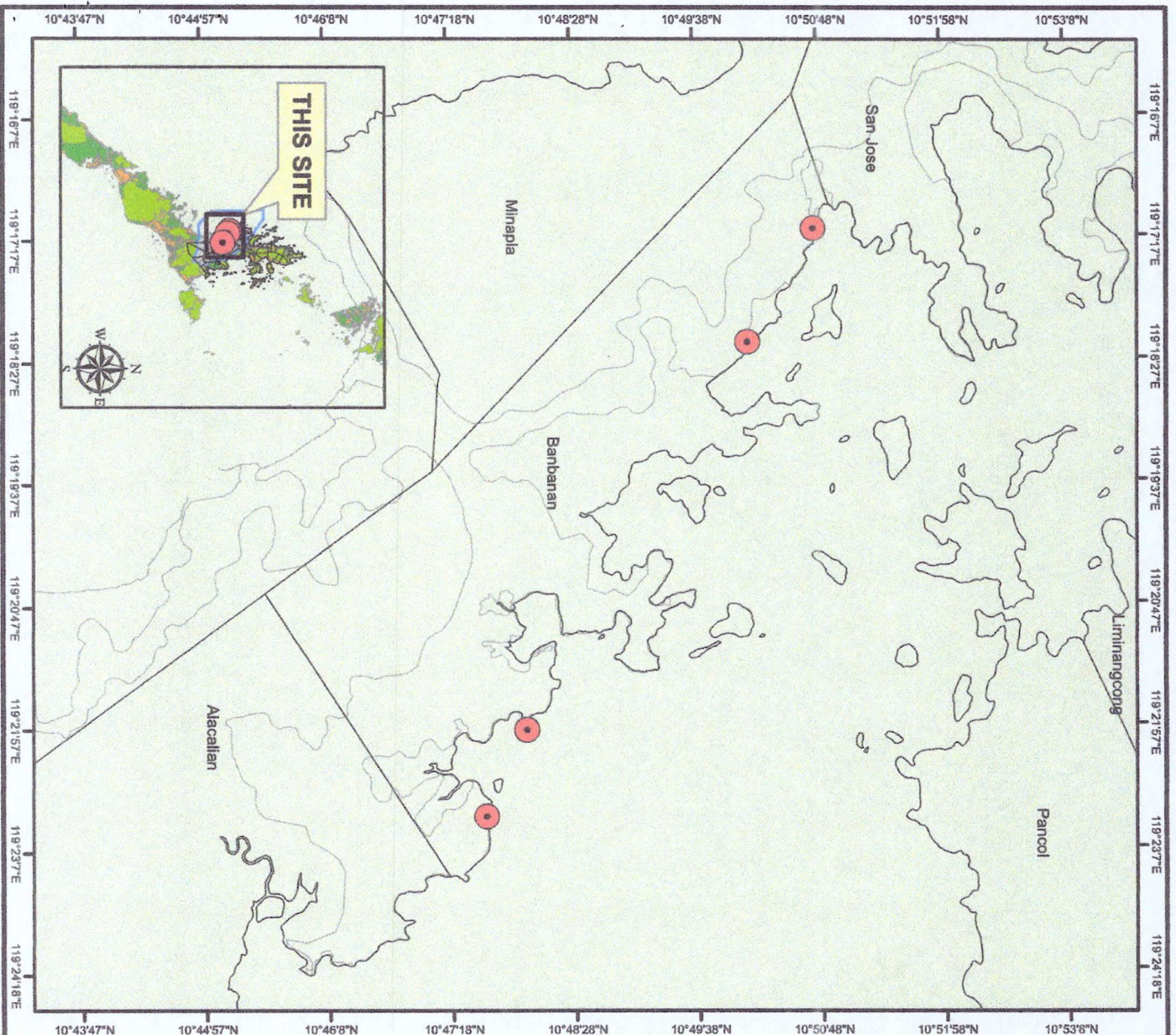


Photo showing during the apprehension of abandoned 20 pcs Amugis and 1 pc Ipil lumber with equivalent to 208 board feet at Sitio Calapa, Bgy. Banbanan, Taytay, Palawan on July 27, 2022.



Republic of the Philippines
Department of Environment and Natural Resources
MIMAROPA Region
PROTECTED AREA MANAGEMENT OFFICE
MALAMPAYA SOUND PROTECTED LANDSCAPE AND SEASCAPE (MSPLS)
Taytay-San Vicente, Palawan
Barrangay Old Guimto, Taytay, Palawan
Email add: pamomspis@gmail.com/Contact #: 0936-796-3728



LOCATION MAP

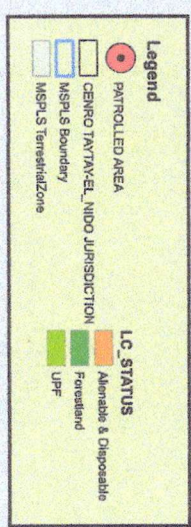
SHOWING THE PATROLLED FOUR (4) SITES
WITH THE TOTAL OF DISTANCE OF
126,955 KILOMETER OR 79,593 HECTARES
WITHIN MSPLS MARINE AREAS.

SCALE 1:100,000



Projection: Transverse_Mercator

Projected Coordinate System: WGS_1984_UTM_Zone_50N



CERTIFICATION

THIS IS TO CERTIFY that this track is within the
MALAMPAYA SOUND PROTECTED
LANDSCAPE AND SEASCAPE (MSPLS)
per Presidential Proclamation No. 342, dated July 12, 2000

Digitized by:
Rommel C. Solana
ROMMEL C. SOLANA
OFFICE SUPPORT STAFF

Checked/Verified:
Clarissa P. Padua
CLARISSA P. PADUA
For: III/PASU, MSPLS