



Republic of the Philippines
Department of Environment and Natural Resources
MIMAROPA REGION
PROVINCIAL ENVIRONMENT AND NATURAL RESOURCES OFFICE
Bgy. Sta. Monica, Puerto Princesa City, Palawan
Telfax No. (048) 434-8791
Email Add: palawan@denr.gov.ph

DENR MIMAROPA RECORDS SECTION
RECEIVED
15 SEP 2022
INCOMING OUTGOING
BY: _____ DATE NO. _____

September 2, 2022

MEMORANDUM

FOR : The Regional Executive Director
Denr-Mimaropa, 1515 L & S Bldg.
Roxas Blvd., Ermita, Manila

ATTENTION : The OIC-Assistant Regional Director for Technical Services
The OIC-Chief, Surveys and Mapping Division

FROM : The Provincial of Environment and
Natural Resources Officer

SUBJECT : **PUBLIC LAND APPLICATION COVERING LOT 73,
SGS-04-002112-D LOCATED IN BRGY. DUMARAO,
ROXAS, PALAWAN (RDATS NO. P-2022-78721)**

This pertains to the memorandum from the Assistant Regional Director for Management Services dated August 15, 2022 instructing to submit work and financial plan for fund allocation in the conduct of verification survey of the above mentioned lot.

Please be informed that there are other instructions for verification surveys other than that of the mentioned lot herein attached memorandum from that office dated March 29, 2022 and May 31, 2022. Thus, attached is the work and financial plan for the survey plans currently having instructions for verification survey.

For information, record and consideration.

Reference No: 2022-5088
TSD/RPS/SMU

Copy Furnished:
1. Surveys
2. Planning

FELIZARDO B. CAYATOC
By: _____
Date: **12 SEP 2022**
DENR-PALAWAN
PENRO-RECORDS
RELEASED
By: *phca*
Date: *2022-2326*



Republic of the Philippines
Department of Environment and Natural Resources
MIMAROPA Region

MEMORANDUM

TO : THE PENR OFFICER
Palawan

ATTENTION : THE CENR OFFICER
Roxas, Palawan

FROM : THE REGIONAL EXECUTIVE DIRECTOR

SUBJECT : **PUBLIC LAND APPLICATION COVERING
RESULTANT LOTS IN THE MUNICIPALITY OF
ROXAS, PLAWAN (LOTS 99, 100, 103, 36, 102 &
91, Sgs-4B-000166-D; Lot Nos. 59, 61 & 62, Sgs-04-
002112-D; Lot Nos. 107 & 104, Sgs-04-002022-D; Lot
No. 6085, Cad 862-D; Lot No. 4, Csd-045318-012130
and Lot. No. 139, Ccs-04-001659) [P-2022-82488]**

DATE : MAY 31 2022

09-13-2022 22-6254

This refers to your memorandum dated March 15, 2022 forwarding the memorandum from CENRO Roxas for the above-mentioned subject requesting for the correction or amendment of erroneous tie line for which the above-mentioned lots fall on different location as plotting using its tie line.

In connection to the above-mentioned findings, verification from the Land Evaluation and Survey Section (LESS) and LAMS show that plans Sgs-4B-000166-D & Sgs-04-002112-D fall within Brgy. Agutaya, San Vicente, Palawan under Lot 2876, Cad. 860-D, C-2; however, as per CM No. 10-27N, 113-18-21E of Cad. 862-D, Case 26, said surveys fall within the contested area of the municipalities of San Vicente & Roxas (see attached printed CM). This contested area was under Case-29 of Cad. 862-D, particularly Lot 7720 but unfortunately this office has no existing records on file to validate. Plan Sgs-04-002022-D as plotted in the Projection Map of this office falls within Brgy. Dumarao, Roxas, Palawan. In connection to these findings, it therefore instructed that the following shall be undertaken to wit;

1. Conduct a verification survey adapting the closest cadastral lot as reference and for check to establish the actual ground position of the said subject surveys; and
2. Create new coordinates to plot the relative position of the said subject lots and submit to this office the result of the verification survey along with its survey returns for the possible correction and amendment.


LORMELYN E. CLAUDIO, CESO IV



Department of Environment
and Natural Resources
MIMAROPA Region





Republic of the Philippines
Department of Environment and Natural Resources
MIMAROPA Region

MEMORANDUM

TO : THE PENR OFFICER
Sta. Monica, Pto. Pinesa City, Palawan

ATTENTION : THE CENR OFFICER
Roxas, Palawan

FROM : THE REGIONAL EXECUTIVE DIRECTOR

SUBJECT : PUBLIC LAND APPLICATION COVERING LOT 73,
SGS-04-002112-D LOCATED IN BRGY. DUMARAO,
ROXAS, PALAWAN


DATE : MAR 29 2022

DENR PENR
PALAWAN REGIONAL
OFFICE
RECEIVED
MAR 29 2022 22-5529

This refers to your memorandum dated November 11, 2021 forwarding the memorandum from CENRO Roxas requesting for the re-verification of the land classification status of Lot 73, Sgs-04-002112-D which based on your findings, the said subject lot falls within Barangay New Agutaya, San Vicente, Palawan.

In connection to the above-mentioned findings, verification from the Land Evaluation and Survey Section (LESS) shows that plan Sgs-04-002112-D falls within the contested area between the municipality of San Vicente and Roxas but as per evaluation and plotting of the technical descriptions of the boundary of plan Sgs-04-002112-D of the Projection Unit, It falls within the Brgy. of New Agutaya, San Vicente and is a portion of Lot 2876, Cad. 860-D San Vicente Cadastre. In connection to these findings, it is therefore instructed that you conduct a verification survey adapting the closest cadastral lot as reference and for check to establish the actual ground position of the said subject lots and to create new coordinates to plot the relative position of the said lots. Submit to this office the result of the verification survey along with its survey returns for the possible correction and amendment.

LORMELYN E. CLAUDIO, CESO IV


"For and in the absence of the Regional Director"
VICENTE B. TUDDAO JR., Ph.D. CESO IV
ARD for Technical Services

SMD/ASCS/NAM 03-21-2022

DENR By the Bay Bldg., 1515 Roxas Boulevard, Ermita, Manila
DENR VOIP: (02) 8248-3367/ 8249-3467 local 2701
Website: <http://mimaropa.denr.gov.ph>
Email: mimaroparegion@denr.gov.ph

WORK AND FINANCIAL PLAN

VERIFICATION SURVEY FOR AMENDMENT OF SURVEY PLANS

Located at Roxas, Palawan

Estimated No. of Lots:


PROJECT EXECUTION

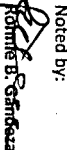
1. The works covered per Project location are as follows:

Activities	No. of Days	SGS-04-002112-D			SGS-4B-000166-D			SGS-04-002112-D			SGS-04-002022-D			CSD-045318-012130			CCS-04-001659			TOTAL AMOUNT
		No. of Personnel	Amount	No. of Days	No. of Personnel	Amount	No. of Days	No. of Personnel	Amount	No. of Days	No. of Personnel	Amount	No. of Days	No. of Personnel	Amount	No. of Days	No. of Personnel	Amount	No. of Days	
1. Reconnaissance Site Reconnaissance Lot Sketching	1	1 Geodetic Engineer (Admin) 1 Instrument Man (Admin) 1 Survey Aide (Admin)	6,600.00	1	6,600.00	1	6,600.00	1	6,600.00	1	6,600.00	1	6,600.00	1	6,600.00	1	6,600.00	1	6,600.00	39,600.00
2. Establishment of Control	3	1 Geodetic Engineer (Admin) 1 Instrument Man (Admin) 1 Survey Aide (Admin)	19,800.00	4	26,400.00	4	26,400.00	4	26,400.00	4	26,400.00	3	19,800.00	3	19,800.00					138,600.00
3. Execution of survey Finding reference points	9	1 Geodetic Engineer (Admin) 1 Instrument Man (Admin) 1 Survey Aide (Admin)	59,400.00	7	46,200.00	8	52,800.00	7	46,200.00	6	39,600.00	6	39,600.00							283,800.00
4. Preparation of Survey Returns (Supplies) Downloading of Data Processing/Plotting Printing of Plans and technical description	5		3,000.00	5	3,000.00	5	3,000.00	5	3,000.00	5	3,000.00	5	3,000.00	5	3,000.00	5	3,000.00	5	3,000.00	18,000.00
Total	18		88,800.00	17	82,200.00	18	88,800.00		82,200.00		69,000.00	15	69,000.00							480,000.00

Prepared by:

Donna Belle E. Luengo
Engr. II/Chief, Surveys and Mapping Unit

Checked by:

Jimmy M. Areal
LMO III/Chief, Regulations & Permitting Section

Noted by:

Rommel B. Garcia
TSD Chief



Republic of the Philippines
Department of Environment and Natural Resources
MIMAROPA Region

MEMORANDUM


TO : THE PENR OFFICER
PALAWAN PROVINCE

FROM : THE ASSISTANT REGIONAL DIRECTOR
MANAGEMENT SERVICES

SUBJECT : PUBLIC LAND APPLICATION COVERING LOT 73, SGS-
04-002112-D LOCATED IN BRGY. DUMARAO, ROXAS,
PALAWAN

DATE : AUG 15 2022

DENR PENRO
PALAWAN RECORDS
RECEIVED

BY: 
DATE: 08-15-2022 12:7379

This refers to the memorandum of Assistant Regional Director for Technical Services Maximo C. Landrito, dated 09 August 2022 with tracking documents number P-2022-78721, forwarding your request for fund allocation for the conduct of a verification survey of the above-captioned subject.

In order for us to further evaluate your request, kindly submit as soon as possible the Work and Financial Plan with UACS code.

In replying kindly, indicate RDATS No. P-2022-78721 to facilitate tracking/monitoring of action taken.

For your immediate consideration/ favorable action.


DONNA MAYOR-GORDOVE, CESO IV



Cc: Assistant Regional Director for Technical Services