



Republic of the Philippines
Department of Environment and Natural Resources
MIMAROPA Region
Provincial Environment and Natural Resources Office

| | |
|-----------------------------------|-----------------------------------|
| DENR MIMAROPA RECORDS SECTION | |
| RECEIVED | |
| 16 SEP 2022 | |
| <input type="checkbox"/> INCOMING | <input type="checkbox"/> OUTGOING |
| BY: | DATS NO. |
| TIME | |

September 13, 2022

MEMORANDUM

FOR : The Regional Executive Director
MIMAROPA Regional

ATTN : Regional Data Manager

FROM : The In-Charge, Office of the PENRO
Oriental Mindoro


SUBJECT : **REQUEST FOR UPDATING OF CONSERVATION AREA/
AREA OF JURISDICTION MAP IN THE LAWIN FOREST AND
BIODIVERSITY PROTECTION SYSTEM**

Transmitted is the Memorandum of CENRO Roxas, Oriental Mindoro regarding the changes in the area of jurisdiction as well as conservation area map in Lawin Forest and Biodiversity Protection System.

Please be informed that CENRO Roxas is requesting to update or change the conservation area map in SMART system for them to be able to gather correct data within their area of jurisdiction.

For information and consideration.


ALMA E. GIBE



DENRPENRO2209000023



Republic of the Philippines
Department of Environment and Natural Resources
Region IV- MIMAROPA
Community Environment and Natural Resources Office

August 22, 2022

MEMORANDUM

FOR : The In-charge, PENRO Oriental Mindoro
Brgy. Suqui, Calapan City, Or. Mindoro

FROM : The CENR Officer


SUBJECT : **REQUESTING FOR THE UPDATE/CHANGE THE AREA OF JURISDICTION MAP IN THE LAWIN FOREST AND BIODIVERSITY PROTECTION SYSTEM**

This pertains to the DENR Administrative Order No. 2021-03 entitled "*Reconfiguration of the Administrative jurisdiction of the Community Environment and Natural Resources Office (CENROs) in the Province of Oriental Mindoro*" dated October 4, 2021.

We would like to request to update/change the area of jurisdiction map in the SMART System that we use in collecting data for the Lawin Forest and Biodiversity Protection activities corresponding to our area of responsibility.

Attached are the printed map and compacted disc containing the shapefiles of our new area of jurisdiction.

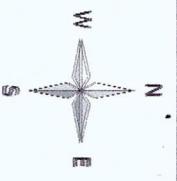
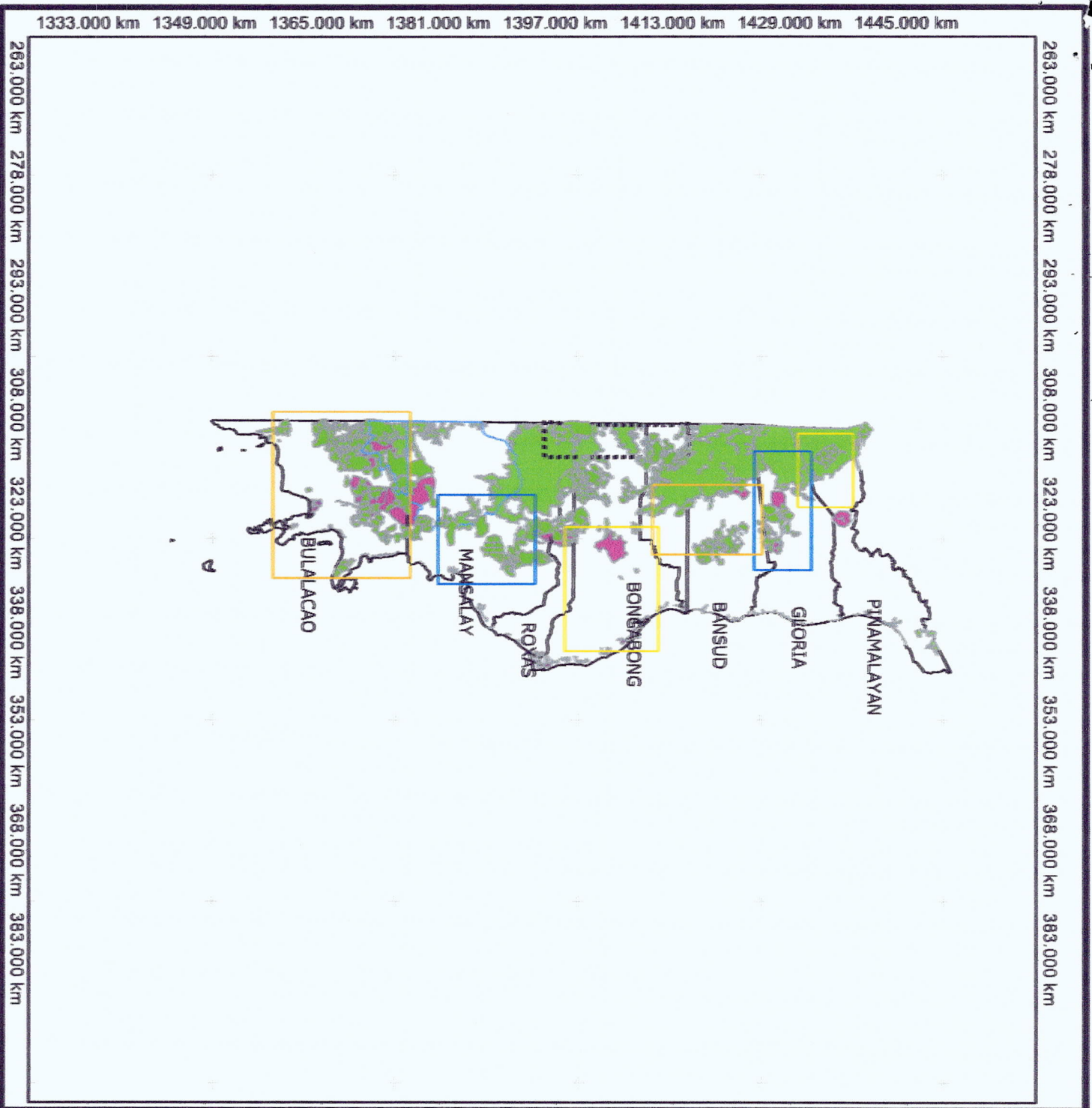
For information and consideration.

| | |
|--|---|
| DENR-MIMAROPA REGION | |
| PROVINCIAL ENVIRONMENT AND NATURAL RESOURCES OFFICE | |
| ORIENTAL MINDORO | |
| PENRO TRACKING NO. | |
| RECEIVED BY: |  |
| DATE: | SEP 05 2022 |
| TIME: | |


ENGR. CAESAR E. QUEBEC

Tracking Number:

Camia St., San Mariano, Roxas, Oriental Mindoro
Contact No.: 0917 876 9985 VOIP: (043) 289-7118
Email: cenroroxas_orientalmin@yahoo.com



Republic of the Philippines
 DEPARTMENT OF ENVIRONMENT
 AND NATURAL RESOURCES
 Community Environment and
 Natural Resources Office
 San Mariano, Roxas, Oriental Mindoro

**LAWN FOREST AND BIODIVERSITY
 PROTECTION SYSTEM MAP**

**CENTRO ROXAS ORIENTAL MINDORO
 NEW JURISDICTION
 SECOND (2ND) DISTRICT OF
 ORIENTAL MINDORO**

ation; Municipality of Pinamalayan, Municipality of Ban,
 Municipality of Gloria, Municipality of Bongabong,
 Municipality of Roxas, Municipality of Mansalay and
 Municipality of Bulalacao

SCALE : 1:1760000



LEGENDS

- Area of Jurisdiction
- Conservation Areas
- Mangrove Areas
- Graduated NGP (2011-2017)
- CBFM AREAS
- Caguray River
- Mt. Igilt Baco National Park

Projection: Universal Transverse Mercator - Zone 61 (N)
 Datum : Luzon (Philippines excluding Mindanao)