




Republic of the Philippines
Department of Environment and Natural Resources
MIMAROPA REGION
PROVINCIAL ENVIRONMENT AND NATURAL RESOURCES OFFICE
Bgy. Sta. Monica, Puerto Princesa City, Palawan
Telfax No. (048) 434-8791
Email Add: immaropa@denr.gov.ph



September 12, 2022

MEMORANDUM

FOR : The Regional Executive Director
Denr-Mimaropa, 1515 L & S Bldg.
Roxas Blvd., Ermita, Manila


ATTENTION : The OIC-Assistant Regional Director for Technical Services
The OIC-Chief, Surveys and Mapping Division

FROM : The Provincial of Environment and
Natural Resources Officer

SUBJECT : **REQUEST OF IVAN REY ATABAY, ET. AL. FOR A COPY
OF THE MAP OF BARANGAY Paly, TAYTAY, PALAWAN**

Forwarded is the memorandum from CENRO Taytay, Palawan dated September 2, 2022 requesting for a certified copy of cadastral map of Barangay Paly, Taytay, Palawan.

Requested documents are classified under Limited Circulation (LC) per DAO No. 97-24 access thereof needs approval of the higher authority hence it is forwarded for consideration.


FELIZARDO B. CAYATOC

Reference No: 2022-8152
TSD/RPS/SMU

DENR-PALAWAN
PENRO-RECORDS
RELEASED
By Rhea
Date: 16 SEP 2022 CN 2022-2392



September 2, 2022

MEMORANDUM

FOR : The Regional Executive Director
DENR MIMAROPA
1515 L&S Bldg., Roxas Blvd.,
Ermita, Manila

Attention Please : Chief, Surveys and Mapping Division

THRU : The Provincial Environment and Natural
Resources Office - Palawan

FROM : The Community Environment and Natural
Resources Office – Taytay-El Nido, Palawan

SUBJECT : **REQUEST OF IVAN REY ATABAY, ET. AL. FOR A COPY OF
THE MAP OF BARANGAY PALLY, TAYTAY, PALAWAN**

Respectfully forwarding is the subject request of Ivan Rey Atabay, et. al. for your level of action. Maps are classified documents under item 3.1 of Department (DENR) Administrative Order 97-24 under *Limited Circulation (LC)* and access thereof needs the approval of the higher authorities particularly by the Director.

Thank you.

For and in the absence of the CENRO

**DENR CENRO
TAYTAY, PALAWAN
RELEASED**

BY: [Signature]
DATE: 9/5/2022 CN 2562

[Signature]
MARIANO P. LILANG JR.
Development Management Officer IV
In-Charge, Office of the CENRO
Per DAO 2022-09, Page 3



Republic of the Philippines
PALAWAN STATE UNIVERSITY
Puerto Princesa City
College of Sciences



August 25, 2022

CENRO
Taytay, Palawan

To whom it may concern:

Greetings!

We, the 4th Year students of the College of Sciences at Palawan State University and a resident of Taytay, Palawan currently taking and writing research entitled "Deep-Well Water Quality Assessment and Its Potential Impact to Health Among Locals of Barangay Paly, Taytay, Palawan" in partial fulfillment of the requirements for the degree in Bachelor of Science in Biology Major in Medical Biology. This study aims to assess the quality of deep-well water in terms of physicochemical and microbiological properties that the residents of Barangay Paly used in their everyday lives, especially as drinking water.

In line with this, may we request from your good office a copy of the map of Barangay Paly, Taytay, Palawan including Sitio Kampo, Sitio Tumoy, Sitio Tunga, Sitio Pogi, Sitio Luyo and Barrio Proper, with boundaries, scaling, and land area, for inclusion in our research proposal and in preparation for our proposal defense.

Should you need to contact us, you can reach us through this mobile number 0926-086-4232 or email us at 201980267@psu.palawan.edu.ph.

Looking forward to your positive response to this request. Thank you very much for your assistance and desire to help us.

Respectfully yours,


IVAN REY ATABAY


RYAN KENNETH NANGIT


APRIL JEAN PADON


CATHERINE MAE TANPUA


Noted by:


JANDI G. PANOLINO

Research Adviser


PROF. IMELDAR. LACTUAN

Dean, College of Sciences





Republic of the Philippines
Department of Environment and Natural Resources
Region IV- MIMAROPA
COMMUNITY ENVIRONMENT AND NATURAL RESOURCES OFFICE
5312 Taytay, Palawan
by the National Highway, Poblacion, Taytay, Palawan 5312
email ad: cenrotaytay@denr.gov.ph
Contact No. Contact No. 09121713889 (TNT)/ 09265059335 (TM)

September 2, 2022

MR. IVAN REY ATABAY, ET. AL.
C/O Palawan State University, Puerto Princesa City
Email ad: 201980267@psu.palawan.edu.ph

Sirs/Mesdames,


Makakalikasang araw!


This pertains to your letter request that we received on August 26, 2022, requesting a copy of the map of Barangay Paly, Taytay, Palawan.

Please be informed that the cadastral map, if you mean it as such, is a classified documents under **Limited Circulation (LC)** pursuant to Department (DENR) Administrative Order 1997-24 or the **DENR Policy on the Release or Disclosure of Information**. Access thereof needs the approval of the higher authorities, particularly by the Director as per the Manual of Authorities on Technical Matters contained in Department Administrative Order 2016-07 dated May 19, 2016. Consequently, your request shall be forwarded to Office of the DENR Regional Executive Director, MIMAROPA which is in L and S Building, 1515 by Roxas Blvd., Ermita, Manila.

Please bear with us hereon. Thank you.

Very truly yours,
For and in the absence of the CENRO


MARIANO P. LILANG JR.
Development Management Officer IV
In-Charge, Office of the CENRO
Per DAO 2022-09, Page 3

DENR CENRO
TAYTAY, PALAWAN
RELEASED
BY: 
DATE: 9/5/2022 CN 2563

Copy furnished:
DENR Regional Executive Director, MIMAROPA
Attention please: Chief, Surveys and Mapping Division



September 2, 2022

MEMORANDUM

FOR : The Regional Executive Director
DENR MIMAROPA
1515 L&S Bldg., Roxas Blvd.,
Ermita, Manila


Attention Please : Chief, Surveys and Mapping Division

THRU : The Provincial Environment and Natural
Resources Office - Palawan

FROM : The Community Environment and Natural
Resources Office – Taytay-El Nido, Palawan

SUBJECT : **REQUEST OF IVAN REY ATABAY, ET. AL. FOR A COPY OF
THE MAP OF BARANGAY Paly, TAYTAY, PALAWAN**

DENR PENRO
PALAWAN RECORDS
RECEIVED

BY: 
DATE: 09-08-2022 22-8152


Respectfully forwarding is the subject request of Ivan Rey Atabay, et. al. for your level of action. Maps are classified documents under item 3.1 of Department (DENR) Administrative Order 97-24 under *Limited Circulation (LC)* and access thereof needs the approval of the higher authorities particularly by the Director.

Thank you.

For and in the absence of the CENRO

DENR CENRO
TAYTAY, PALAWAN
RELEASED

BY: 
DATE: 9/5/2022 CN 2562


MARIANO P. LIANG JR.
Development Management Officer IV
In-Charge, Office of the CENRO
Per DAO 2022-09, Page 3



Republic of the Philippines
PALAWAN STATE UNIVERSITY
Puerto Princesa City
College of Sciences



August 25, 2022

CENRO
Taytay, Palawan

To whom it may concern:

Greetings!

We, the 4th Year students of the College of Sciences at Palawan State University and a resident of Taytay, Palawan currently taking and writing research entitled "Deep-Well Water Quality Assessment and Its Potential Impact to Health Among Locals of Barangay Paly, Taytay, Palawan" in partial fulfillment of the requirements for the degree in Bachelor of Science in Biology Major in Medical Biology. This study aims to assess the quality of deep-well water in terms of physicochemical and microbiological properties that the residents of Barangay Paly used in their everyday lives, especially as drinking water.

In line with this, may we request from your good office a copy of the map of Barangay Paly, Taytay, Palawan including Sitio Kampo, Sitio Tumoy, Sitio Tunga, Sitio Pogi, Sitio Luyo and Barrio Proper, with boundaries, scaling, and land area, for inclusion in our research proposal and in preparation for our proposal defense.

Should you need to contact us, you can reach us through this mobile number 0926-086-4232 or email us at 201980267@psu.palawan.edu.ph.

Looking forward to your positive response to this request. Thank you very much for your assistance and desire to help us.

Respectfully yours,


IVAN REY ATABAY


RYAN KENNETH NANGIT



APRIL JEAN PADON


CATHERINE MAE TANPUA

Noted by:


JANDI G. MANOLINO

Research Adviser


PROF. IMELDAR LACTUAN

Dean, College of Sciences

RECEIVED
TAYTAY, PALAWAN
BY: Jnet
DATE: 8-26-22 4:38



Republic of the Philippines
Department of Environment and Natural Resources
Region IV- MIMAROPA
COMMUNITY ENVIRONMENT AND NATURAL RESOURCES OFFICE
5312 Taytay, Palawan
by the National Highway, Poblacion, Taytay, Palawan 5312
email ad: cenrotaytay@denr.gov.ph
Contact No. Contact No. 09121713889 (TNT)/ 09265059335 (TM)

September 2, 2022

MR. IVAN REY ATABAY, ET. AL.
C/O Palawan State University, Puerto Princesa City
Email ad: 201980267@psu.palawan.edu.ph

Sirs/Mesdames,

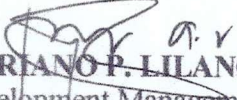
Makakalikasang araw!

This pertains to your letter request that we received on August 26, 2022, requesting a copy of the map of Barangay Paly, Taytay, Palawan.

Please be informed that the cadastral map, if you mean it as such, is a classified documents under **Limited Circulation (LC)** pursuant to Department (DENR) Administrative Order 1997-24 or the **DENR Policy on the Release or Disclosure of Information**. Access thereof needs the approval of the higher authorities, particularly by the Director as per the Manual of Authorities on Technical Matters contained in Department Administrative Order 2016-07 dated May 19, 2016. Consequently, your request shall be forwarded to Office of the DENR Regional Executive Director, MIMAROPA which is in L and S Building, 1515 by Roxas Blvd., Ermita, Manila.

Please bear with us hereon. Thank you.

Very truly yours,
For and in the absence of the CENRO


MARIANO P. LILANG JR.
Development Management Officer IV
In-Charge, Office of the CENRO
Per DAO 2022-09, Page 3

DENR CENRO
TAYTAY, PALAWAN
RELEASED

BY: 
DATE: 9/5/2022 CN 2563

Copy furnished:
DENR Regional Executive Director, MIMAROPA
Attention please: Chief, Surveys and Mapping Division



September 2, 2022

MEMORANDUM

FOR : The Regional Executive Director
DENR MIMAROPA
1515 L&S Bldg., Roxas Blvd.,
Ermita, Manila

Attention Please : Chief, Surveys and Mapping Division

THRU : The Provincial Environment and Natural
Resources Office - Palawan

FROM : The Community Environment and Natural
Resources Office – Taytay-El Nido, Palawan

**SUBJECT : REQUEST OF IVAN REY ATABAY, ET. AL. FOR A COPY OF
THE MAP OF BARANGAY Paly, TAYTAY, PALAWAN**

Respectfully forwarding is the subject request of Ivan Rey Atabay, et. al. for your level of action. Maps are classified documents under item 3.1 of Department (DENR) Administrative Order 97-24 under *Limited Circulation (LC)* and access thereof needs the approval of the higher authorities particularly by the Director.

Thank you.

For and in the absence of the CENRO

**DENR CENRO
TAYTAY, PALAWAN
RELEASED**

BY: [Signature]
DATE: 9/5/2022 CN 2562

[Signature]
MARIANO P. LILANG JR.
Development Management Officer IV
In-Charge, Office of the CENRO
Per DAO 2022-09, Page 3

**DENR PENRO
PALAWAN RECORDS
RECEIVED**

BY: [Signature]
DATE: 09-08-2022 22.8152



Republic of the Philippines
PALAWAN STATE UNIVERSITY
Puerto Princesa City
College of Sciences



August 25, 2022

CENRO
Taytay, Palawan

To whom it may concern:

Greetings!

We, the 4th Year students of the College of Sciences at Palawan State University and a resident of Taytay, Palawan currently taking and writing research entitled "Deep-Well Water Quality Assessment and Its Potential Impact to Health Among Locals of Barangay Paly, Taytay, Palawan" in partial fulfillment of the requirements for the degree in Bachelor of Science in Biology Major in Medical Biology. This study aims to assess the quality of deep-well water in terms of physicochemical and microbiological properties that the residents of Barangay Paly used in their everyday lives, especially as drinking water.

In line with this, may we request from your good office a copy of the map of Barangay Paly, Taytay, Palawan including Sitio Kampo, Sitio Tumoy, Sitio Tunga, Sitio Pogi, Sitio Luyo and Barrio Proper, with boundaries, scaling, and land area, for inclusion in our research proposal and in preparation for our proposal defense.


Should you need to contact us, you can reach us through this mobile number 0926-086-4232 or email us at 201980267@psu.palawan.edu.ph.


Looking forward to your positive response to this request. Thank you very much for your assistance and desire to help us.

Respectfully yours,


IVAN REY ATABAY


RYAN KENNETH NANGIT



APRIL JEAN PADON


CATHERINE MAE TANPUA

Noted by:


JANDI G. MANOLINO

Research Adviser


PROF. IMELDA R. LACTUAN

Dean, College of Sciences

RECEIVED
TAYTAY, PALAWAN
DATE: 8-26-22 5:38



Republic of the Philippines
Department of Environment and Natural Resources
Region IV- MIMAROPA
COMMUNITY ENVIRONMENT AND NATURAL RESOURCES OFFICE
5312 Taytay, Palawan
by the National Highway, Poblacion, Taytay, Palawan 5312
email ad: cenrotaytay@denr.gov.ph
Contact No. Contact No. 09121713889 (TNT)/ 09265059335 (TM)

September 2, 2022

MR. IVAN REY ATABAY, ET. AL.
C/O Palawan State University, Puerto Princesa City
Email ad: 201980267@psu.palawan.edu.ph

Sirs/Mesdames,


Makakalikasang araw!

This pertains to your letter request that we received on August 26, 2022, requesting a copy of the map of Barangay Paly, Taytay, Palawan.

Please be informed that the cadastral map, if you mean it as such, is a classified documents under **Limited Circulation (LC)** pursuant to Department (DENR) Administrative Order 1997-24 or the **DENR Policy on the Release or Disclosure of Information**. Access thereof needs the approval of the higher authorities, particularly by the Director as per the Manual of Authorities on Technical Matters contained in Department Administrative Order 2016-07 dated May 19, 2016. Consequently, your request shall be forwarded to Office of the DENR Regional Executive Director, MIMAROPA which is in L and S Building, 1515 by Roxas Blvd., Ermita, Manila.

Please bear with us hereon. Thank you.

Very truly yours,
For and in the absence of the CENRO


MARIANO P. LILANG JR.
Development Management Officer IV
In-Charge, Office of the CENRO
Per DAO 2022-09, Page 3

DENR CENRO
TAYTAY, PALAWAN
RELEASED

BY: 
DATE: 9/5/2022 CN 2563

Copy furnished:
DENR Regional Executive Director, MIMAROPA
Attention please: Chief, Surveys and Mapping Division