



Republic of the Philippines
Department of Environment and Natural Resources
PROVINCIAL ENVIRONMENT AND NATURAL RESOURCES OFFICE
MIMAROPA Region

SEP 05 2022

DENR MIMAROPA RECORDS SECTION	
RECEIVED	
21 SEP 2022	
<input type="checkbox"/> INCOMING	<input type="checkbox"/> OUTGOING
BY: _____	DATE NO. _____

MEMORANDUM

FOR : The Regional Executive Director
1515 L&S Bldg., Roxas Blvd.,
Ermita, Manila

THRU : The ARD for Technical Services

FROM : The OIC, PENR Officer

SUBJECT : REPORT ON THE MOBILIZATION AND MONITORING OF
WILDLIFE TRAFFIC MONITORING UNITS (WTMU) OF
CENRO SAN JOSE IN AIRPORTS AND SEAPORTS
COVERING THE MONTH OF AUGUST OF CY 2022

Respectfully forwarded is the memorandum dated August 26, 2022 from CENRO San Jose regarding the report on the Mobilization and Monitoring of Wildlife Traffic Monitoring Units (WTMU) for the month of August CY 2022.

Please be informed that no violations detected and encountered during monitoring in seaports and airport within the municipality of San Jose, Occidental Mindoro.

For information and record.


ERNESTO E. TAÑADA



Republic of the Philippines
Department of Environment and Natural Resources
MIMAROPA Region
Community Environment and Natural Resources Office

AUG 26 2022

MEMORANDUM

FOR : The OIC, Regional Executive Director
DENR MIMAROPA Region

THRU : The OIC, PENR Officer
PENRO Mamburao, Occidental Mindoro



FROM : The CENR Officer

SUBJECT : REPORT ON THE MOBILIZATION AND MONITORING OF
WILDLIFE TRAFFIC MONITORING UNITS (WTMU) OF CENRO
SAN JOSE IN AIRPORTS AND SEAPORTS COVERING THE
MONTH OF AUGUST OF CY 2022

Respectfully forwarded is the report dated August 26, 2022 anent above subject that covered the seaport and airport in the Municipality of San Jose, Occidental Mindoro in which accordingly, no violations were detected and encountered.

For information, record and further instruction.


EFREN L. DELOS REYES





Republic of the Philippines
Department of Environment and Natural Resources
MIMAROPA Region
Community Environment and Natural Resources Office

August 26, 2022

MEMORANDUM

FOR : The CENR Officer

FROM : The Chief, EMS

SUBJECT : REPORT REGARDING THE MOBILIZATION AND MONITORING OF WILDLIFE TRAFFIC MONITORING UNITS (WTMU) OF CENRO SAN JOSE IN AIRPORTS AND SEAPORTS FOR THE MONTH OF AUGUST CY 2022

In compliance with DENR MIMAROPA Regional Memorandum dated April 22, 2021 regarding the mobilization of Wildlife Traffic Monitoring Units in Airports and Seaports in MIMAROPA Provinces, the Enforcement and Monitoring Section of CENRO San Jose, Occidental Mindoro conducted monitoring in rotational basis with specific task/duties as stated in Rule 33.2 of the Joint DENR-DA-PCSD Administrative Order No. 01, Series of 2004.

Attached is the monitoring report for the month of August CY 2022 and geotagged photographs.

For your information and record.


AUGRETH S. SALIGUMBA

**REPORT REGARDING THE MONITORING OF WILDLIFE TRAFFIC
MONITORING UNIT OF CENRO SAN JOSE IN AIRPORTS AND SEAPORTS FOR
THE MONTH OF AUGUST CY 2022**

I. BACKGROUND INFORMATION

In compliance with DENR MIMAROPA Regional Memorandum dated April 22, 2021 regarding the mobilization of Wildlife Traffic Monitoring Units (WMTU) in Airports and Seaports in MIMARO Provinces, the Enforcement and Monitoring Section of CENRO San Jose, Occidental Mindoro conducted monitoring in rotational basis with specific task/duties as stated in Rule 33.2 of the Joint DENR-DA-PCSD Administrative Order No. 01, Series of 2004 also known as the Implementing Rules and Regulations (IRR) of Republic Act 9147, otherwise known as the Wildlife Resources Conservation and Protection Act of 2001.

In response so the aforementioned subject, the Enforcement and Monitoring Section of CENRO San Jose, Occidental Mindoro strengthened its Wildlife Traffic Monitoring Unit (WMTU) composing of:

- | | |
|-------------------------|-----------------------------|
| 1. Augreth S. Saligumba | - Forester I/Chief, EMS |
| 2. Loren Kaye A. Garcua | - Forest Technician II |
| 3. Mary Jean M. Barolo | - Forest Ranger |
| 4. Tristan V. Rendorio | - Forest Ranger |
| 5. Dina Villaceran | - Forest Protection Officer |
| 6. Sheryl Sajot | - Forest Protection Officer |

II. PURPOSE AND SCOPE

The Wildlife Traffic Monitoring Unit (WMTU) conducted monitoring at:

1. San Jose Airport, Brgy. San Roque, San Jose, Occidental Mindoro
2. San Jose Seaport, Brgy. Caminawit, San Jose, Occidental Mindoro

III. MONITORING SUMMARY

a. San Jose Airport Monitoring

San Jose Airport, formerly known as McGuire Airfield, is an airport serving the general area of San Jose, Occidental Mindoro the only airport within the jurisdiction of CENRO San Jose, Occidental Mindoro. The WMTU coordinated with Mr. Christopher G. Enriquez, manager of Civil Aviation Authority of the Philippines and main agency responsible for the regulation of aviation of San Jose Airport for the installation of DENR CENRO San Jose Desk on February 20, 2020 and for application of Identification Cards and All Access Pass of the team for better monitoring.

For month of August CY 2022, the available airline company is the **Cebu Pacific Airline** with flight schedules of:

Day of Flight	Time & Destination
Monday, Wednesday, Friday, Saturday, Sunday	7:00 AM – Manila to San Jose
	9:00 AM – San Jose to Manila
Tuesday, Thursday	7:00 AM – Manila to San Jose
	9:00 AM – San Jose to Manila
	11:00 AM – Manila to San Jose 1:00 PM – San Jose to Manila

The WMTU consistently monitored the San Jose Airport regarding Wildlife Trafficking for the month of August CY 2022, however, no violations were monitored and reported.

b. San Jose Seaport Monitoring

San Jose Seaport, also known as Caminawit Port, is the main seaport overseeing sea travels from Ilin and Ambulong Islands of San Jose, Occidental Mindoro, and also sea travels to and from Coron, Palawan and Semirara Island, Caluya, Antique. The WTMU coordinated with Mr. Delfin Lazaro, manager of Philippine Ports Authority and main agency responsible for the regulation of voyages of San Jose Seaport for support to Wildlife Traffic Monitoring via water transport and installation of DENR Desk on March 11, 2022. The WTMU also coordinated with the Barangay Local Government Unit of Caminawit, PNP Maritime and Philippine Coast Guard for collaboration on strict monitoring of illegal activities.

From July CY 2022, the present vessels and travel boats:

1. CAMINAWIT PORT A : (Big Vessels)

a. MV Argo De Oro II (Passenger-Cargo Vessel)

- Semirara Island, Caluya, Antique to San Jose, Occidental Mindoro every Monday at 6:00 AM
- San Jose, Occidental Mindoro to Semirara Island, Caluya, Antique every Tuesday at 10:30 AM
- Semirara Island, Caluya, Antique to San Jose, Occidental Mindoro every Wednesday at 6:00 AM
- San Jose, Occidental Mindoro to Semirara Island, Caluya, Antique every Thursday at 10:30 AM

2. CAMINAWIT PORT B : (Small Vessels)

a. MV Kalayaan XI (Passenger Vessel)

- Back and forth San Jose, Occidental Mindoro to Semirara Island, Caluya, Antique with indefinite schedule

b. MV Roxanne

- Back and forth San Jose, Occidental Mindoro to Semirara Island, Caluya, Antique with indefinite schedule

c. Motorized Passenger Boats

- Back and forth Caminawit Seaport, Brgy. Caminawit, San Jose, Occidental Mindoro to Ilin and Ambulong Islands, San Jose, Occidental Mindoro everyday

The WTMU consistently monitored the San Jose Seaport not only for violations of RA 9147 but also for the monitoring of other Environmental Laws like PD 705. However, for the month of May CY 2022 up to this date, the WTMU did not find any violations regarding the Illegal Wildlife Trafficking. The WTMU will continue to monitor the San Jose Seaport for the protection of our environment and natural resources.

Attached are the geotagged photographs of the monitoring of the Wildlife Traffic Monitoring Unit for the month of August CY 2022.

Fore your information and record.

Prepared by:


LOREN KAYE A. GARCIA
Forest Technician II


MARYJEAN M. BAROLO
Forest Ranger


Noted by:


AUGRETH S. SANGUMBA
Forester III/EMS Chief


GEOTAGGED PHOTOGRAPHS
Monitoring of San Jose Airport (August CY 2022)
Brgy. San Roque, San Jose
Occidental Mindoro, MIMAROPA



FORESTER I/EMS CHIEF AUGRETH S. SALIGUMBA CONDUCTING MONITORING AT THE DENR DESK AT SAN JOSE AIRPORT, SAN JOSE, OCCIDENTAL MINDORO



EMS STAFFS FOREST RANGER MARY JEAN BAROLO AND FOREST PROTECTION OFFICERS SHERYL SAJOT AND DINA VILLACERAN TOGETHER WITH AIRPORT PERSONEL



FOREST RANGER TRISTAN V. RENDORIO WHILE CONDUCTING MONITORING AT THE DENR DESK OF SAN JOSE AIRPORT, SAN JOSE, OCCIDENTAL MINDORO

GEOTAGGED PHOTOGRAPHS
Monitoring of San Jose Airport (August CY 2022)
Brgy. San Roque, San Jose
Occidental Mindoro, MIMAROPA



PASSENGERS FROM MANILA AT THE ARRIVAL AREA OF SAN JOSE AIRPORT



PASSENGERS FROM SAN JOSE AT THE DEPARTURE AREA OF SAN JOSE AIRPORT



PASSENGERS FROM MANILA COMING OUT OF THE ARRIVAL AREA

GEOTAGGED PHOTOGRAPHS

Monitoring of San Jose Seaport (August CY 2022)

Brgy. Caminawit, San Jose

Occidental Mindoro, MIMAROPA



Photo of DMO IV Nilo Salvador, Forester I/EMS Chief Augreth S. Saligumba and Forest Technician II Loren Kaye A. Garcia at San Jose Seaport, San Jose, Occ. Mindoro



Forest Ranger Tristan V. Rendorio at the DENR Desk monitoring the San Jose Seaport, Brgy. Caminawit, San Jose, Occidental Mindoro



Forest Protection Officer Dina Villaceran monitoring the San Jose Seaport, Brgy. Caminawit, San Jose, Occidental Mindoro

GEOTAGGED PHOTOGRAPHS
Monitoring of San Jose Seaport (August CY 2022)
Brgy. Caminawit, San Jose
Occidental Mindoro, MIMAROPA



Passengers of San Jose having their baggage check in at San Jose Seaport, San Jose, Occidental Mindoro



Passengers of San Jose at San Jose Seaport, San Jose, Occidental Mindoro



Passengers of San Jose at San Jose Seaport, San Jose, Occidental Mindoro