



Republic of the Philippines  
Department of Environment and Natural Resources  
**MIMAROPA REGION**  
Provincial Environment and Natural Resources Office

DENR MIMAROPA RECORDS SECTION  
**RECEIVED**  
14 SEP 2022  
INCOMING OUTGOING  
BY: DATE: DATA NO. TIME:

September 8, 2022

DENR MIMAROPA  
RECORDS SECTION  
Ref. from LP  
RECEIVED  
BY: DATE: **SEP 21 2022** TIME:

**MEMORANDUM**

**FOR :** The Regional Executive Director  
DENR MIMAROPA Region

**ATTENTION :** The Chief, Surveys and Mapping Division

**FROM :** The In-Charge, PENRO Oriental Mindoro

**SUBJECT :** **REQUEST FOR A CERTIFIED TECHNICAL DESCRIPTION /  
LOT DATA COMPUTATION**

Forwarded is the Memorandum dated August 24, 2022 from CENRO Rodel M. Boyles of CENRO Socorro regarding the above-mentioned subject.

Be informed that a Certification dated August 9, 2022 was issued by Administrative Officer III Brian D. Aguinaldo of MIMAROPA Region, upon request of Mr. Gwellen Joseph Cuyo, certifying that no available records for Lot No. 2805, Cad 104.

In this regard, attached herewith from CENRO Socorro is a copy of technical description of the said lot for your reference.

For consideration.

  
**ALMA E. GIBE**

Tracking Nos.: 2208000791

TSD/RPS/Dhal

Ilang-ilang St., Sitio II, Suqui, Calapan City, Oriental Mindoro  
DENR Contact Nos. (043) 288-3017, Tel. Fax No. 288-3006





Republic of the Philippines  
DEPARTMENT OF ENVIRONMENT AND NATURAL RESOURCES  
MIMAROPA Region  
Community Environment and Natural Resources Office

August 24, 2022

**MEMORANDUM**

**FOR** : The Regional Executive Director  
**THRU** : The PENR Officer  
**FROM** : The CENR Officer  
**SUBJECT** : **REQUEST FOR A CERTIFIED TECHNICAL DESCRIPTION/LOT DATA COMPUTATION**

DENR-MIMAROPA REGION	
PROVINCIAL ENVIRONMENT AND NATURAL RESOURCES OFFICE	
ORIENTAL MINDORO	
PENRO TRACKING NO.	
RECEIVED BY:	<i>[Signature]</i>
DATE:	AUG 26 2022
TIME:	

This pertains to the request of Ms. Leonila Cuyo for certified copy of technical description of Lot No. 2805, Cad 104 (Calapan Cadastre).

Relative thereto, we are endorsing the abovementioned letter request along with the certified copy of the technical description of Lot No. 2805, Cad 104 signed by the Records Officer of this Office as reference for the issuance of the appropriate certification signed by the Regional Executive Director. The said certification shall be forwarded by the requester/applicant to Land Registration Authority to facilitate the titling process of the subject parcel of lot.

For your information and consideration.

*[Signature]*  
**RODEL M. BOYLES**



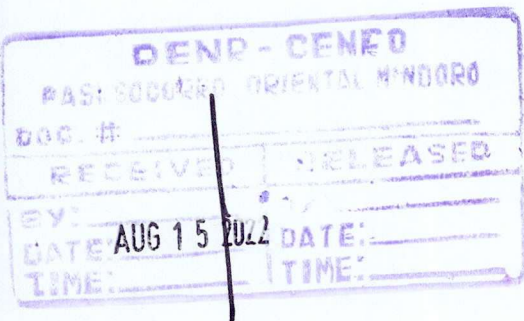
August 15, 2022

To CENRO RODEL M. BOYLES

Ako ay nagre-request ng Cadastal Map / Lot Data Computation / Lot Description of Lot 2005 malapit sa Baniw ng Pambisan, Bayan ng Baco, Oriental Mindoro na hindi po available sa file ng Region sa Manila.

Kalakip po nito ang kopya na galing sa Region, Certification.

Sana'y matulungan nyo po kami para sa legal na proseso sa pagpapalitute.



Gumagalang,  
Leonila A. Cuyo

# 0975 244 7005

# 0926 469 3128




## CERTIFICATION

This is to certify that based on our records, it appears that Cadastral Map/ Lot Data Computation/ Lot Description of lot 2805 situated in the Barrio of Pambisan, Municipality of Baco, Province of Oriental Mindoro is not available on file as of this date.

This certification is being issued upon the request of Mr. GWELLEN JOSEPH CUYO, who paid the certification fee in the amount of Twenty-Five Pesos (Php 25.00) under Link.Biz Portal Merchant Payment Inquiry Confirmation No. 00008092022113815580 dated August 09, 2022.

Issued for reference purposes this 9<sup>th</sup> day of August 2022, Manila Philippines.

  
**BRIAN D. AGUINALDO**  
Administrative Officer III



Republic of the Philippines  
Department of Environment and Natural Resources  
Survey and Mapping Division  
MIMAROPA Region



\*080822-14\*



Date Aug. 26, 1915 B. of L. No. 104  
Lot No. 2805  
Sheet No. \_\_\_\_\_  
General Land Registration Office No. \_\_\_\_\_

MAJORIE JOYCE S. ACUZAR  
Report Officer  
Date: 8/24/95



Application of Valeriana Penquillo Surveyed by B. Antonio Date Aug 26, 1918 B. of L. No. 107  
Barrio of Baco Municipality of CALAPAN Lot No. 2805  
Province of MINDORO Island of MINDORO Index Sheet 482 590 Sheet No. \_\_\_\_\_  
Classification of Survey \_\_\_\_\_ General Land Registration Office No. \_\_\_\_\_

[illegible]



Application of Valeriana Penquillo Surveyed by B. Antonio Date Aug. 26, 1918 B. of L. No. 1074  
Barrio of Baco Municipality of SALAPAN Lot No. 2805  
Province of MINDORO Island of MINDORO Sheet No. 482 590  
Classification of Survey \_\_\_\_\_ Index Sheet \_\_\_\_\_ General Land Registration Office No. \_\_\_\_\_

[illegible]

**RECEIVED**

**DEPT OF CORRECTIONS**

**STATE OF CALIFORNIA**

**PRISON**

**MARIONETTE S. SACUZAR**

**Receiv. Officer**

**Folio:**

**8/24/72**





Republic of the Philippines  
DEPARTMENT OF ENVIRONMENT AND NATURAL RESOURCES  
MIMAROPA Region  
• Community Environment and Natural Resources Office

August 24, 2022

**MEMORANDUM**

**FOR** : The Regional Executive Director  
**THRU** : The PENR Officer  
**FROM** : The CENR Officer  
**SUBJECT** : **REQUEST FOR A CERTIFIED TECHNICAL DESCRIPTION/LOT DATA COMPUTATION**

DENR-MIMAROPA REGION	
PROVINCIAL ENVIRONMENT AND NATURAL RESOURCES OFFICE	
ORIENTAL MINDORO	
PENR TRACKING NO.	
RECEIVED BY:	<i>[Signature]</i>
DATE:	AUG 26 2022
TIME:	

This pertains to the request of Ms. Leonila Cuyo for certified copy of technical description of Lot No. 2805, Cad 104 (Calapan Cadastre).

Relative thereto, we are endorsing the abovementioned letter request along with the certified copy of the technical description of Lot No. 2805, Cad 104 signed by the Records Officer of this Office as reference for the issuance of the appropriate certification signed by the Regional Executive Director. The said certification shall be forwarded by the requester/applicant to Land Registration Authority to facilitate the titling process of the subject parcel of lot.

For your information and consideration.

*[Signature]*  
**RODEL M. BOYLES**




August 15, 2022

TO CENRO RODEL M. BOYLES

Ako ay nagre-request ng Cadastral Map/Lot Data Computation / Lot Description of Lot 2005 malapit sa Banu ng Pambisan, Bayan ng Baco, Oriental Mindoro na hindi po available sa file ng Region sa Manila.

Kalakip po nito ang kopya na galing sa Region, Certification.

Sana'y matulungan nyo po kami para sa legal na proseso sa pagpapalitute.



Gumagatang,  
Leonila A. Cuyo

# 0975 244 7005  
# 0926 469 3128




## CERTIFICATION

This is to certify that based on our records, it appears that Cadastral Map/ Lot Data Computation/ Lot Description of lot 2805 situated in the Barrio of Pambisan, Municipality of Baco, Province of Oriental Mindoro is not available on file as of this date.

This certification is being issued upon the request of Mr. GWELLEN JOSEPH CUYO, who paid the certification fee in the amount of Twenty-Five Pesos (Php 25.00) under Link.Biz Portal Merchant Payment Inquiry Confirmation No. 00008092022113815580 dated August 09, 2022.

Issued for reference purposes this 9<sup>th</sup> day of August 2022, Manila Philippines.

  
**BRIAN D. AGUINALDO**  
Administrative Officer III



Republic of the Philippines  
Department of Environment and Natural Resources  
Survey & Mapping Division  
MIMAROPA Region



\*080822-14\*



FIELD DATA.				COORDINATES.				AREAS.											
3 Traverse Station Occupied, Observed.	4	5 Azimuth Distance, Bearing.	6 Log. Distance, Log. Cos. Bearing.	7 Log. Distance, Log. Sin. Bearing.	8 Latitude, Northings.	9 Departure, Eastings.	10 Line.	11 Latitude.		12 Departure.		13 Log. Departure, Log. Latitude, Bearing.	14 Log. Departure, Log. Sin., Bearing.	15 Bearing, Distance.	16 Double Meridian Distance of Side.	17 Log. D. M. D. Log. Latitude, Log. Double Area.		18 N. Double Area.	19 S. Double Area.
								North +	South -	East +	West -								
1		1-1	3950.0393	50.9110	1-2	475	9106	1-4/33-41	130-25E	4161	130-25E	21105	21105						
2		2-1	3950.0393	50.9110	2-3	475	9106	130-25E	4161	130-25E	21105	21105							
3		3-1	3950.0393	50.9110	3-4	475	9106	130-25E	4161	130-25E	21105	21105							
4		4-1	3950.0393	50.9110	4-5	475	9106	130-25E	4161	130-25E	21105	21105							
5		5-1	3950.0393	50.9110	5-6	475	9106	130-25E	4161	130-25E	21105	21105							
6		6-1	3950.0393	50.9110	6-7	475	9106	130-25E	4161	130-25E	21105	21105							
7		7-1	3950.0393	50.9110	7-8	475	9106	130-25E	4161	130-25E	21105	21105							
8		8-1	3950.0393	50.9110	8-9	475	9106	130-25E	4161	130-25E	21105	21105							
9		9-1	3950.0393	50.9110	9-10	475	9106	130-25E	4161	130-25E	21105	21105							
10		10-1	3950.0393	50.9110	10-11	475	9106	130-25E	4161	130-25E	21105	21105							
11		11-1	3950.0393	50.9110	11-12	475	9106	130-25E	4161	130-25E	21105	21105							
12		12-1	3950.0393	50.9110	12-13	475	9106	130-25E	4161	130-25E	21105	21105							
13		13-1	3950.0393	50.9110	13-14	475	9106	130-25E	4161	130-25E	21105	21105							
14		14-1	3950.0393	50.9110	14-15	475	9106	130-25E	4161	130-25E	21105	21105							
15		15-1	3950.0393	50.9110	15-16	475	9106	130-25E	4161	130-25E	21105	21105							
16		16-1	3950.0393	50.9110	16-17	475	9106	130-25E	4161	130-25E	21105	21105							
17		17-1	3950.0393	50.9110	17-18	475	9106	130-25E	4161	130-25E	21105	21105							
18		18-1	3950.0393	50.9110	18-19	475	9106	130-25E	4161	130-25E	21105	21105							
19		19-1	3950.0393	50.9110	19-20	475	9106	130-25E	4161	130-25E	21105	21105							
20		20-1	3950.0393	50.9110	20-21	475	9106	130-25E	4161	130-25E	21105	21105							
21		21-1	3950.0393	50.9110	21-22	475	9106	130-25E	4161	130-25E	21105	21105							
22		22-1	3950.0393	50.9110	22-23	475	9106	130-25E	4161	130-25E	21105	21105							
23		23-1	3950.0393	50.9110	23-24	475	9106	130-25E	4161	130-25E	21105	21105							
24		24-1	3950.0393	50.9110	24-25	475	9106	130-25E	4161	130-25E	21105	21105							
25		25-1	3950.0393	50.9110	25-26	475	9106	130-25E	4161	130-25E	21105	21105							
26		26-1	3950.0393	50.9110	26-27	475	9106	130-25E	4161	130-25E	21105	21105							
27		27-1	3950.0393	50.9110	27-28	475	9106	130-25E	4161	130-25E	21105	21105							
28		28-1	3950.0393	50.9110	28-29	475	9106	130-25E	4161	130-25E	21105	21105							
29		29-1	3950.0393	50.9110	29-30	475	9106	130-25E	4161	130-25E	21105	21105							
30		30-1	3950.0393	50.9110	30-31	475	9106	130-25E	4161	130-25E	21105	21105							
31		31-1	3950.0393	50.9110	31-32	475	9106	130-25E	4161	130-25E	21105	21105							
32		32-1	3950.0393	50.9110	32-33	475	9106	130-25E	4161	130-25E	21105	21105							
33		33-1	3950.0393	50.9110	33-34	475	9106	130-25E	4161	130-25E	21105	21105							
34		34-1	3950.0393	50.9110	34-35	475	9106	130-25E	4161	130-25E	21105	21105							
35		35-1	3950.0393	50.9110	35-36	475	9106	130-25E	4161	130-25E	21105	21105							
36		36-1	3950.0393	50.9110	36-37	475	9106	130-25E	4161	130-25E	21105	21105							
37		37-1	3950.0393	50.9110	37-38	475	9106	130-25E	4161	130-25E	21105	21105							
38		38-1	3950.0393	50.9110	38-39	475	9106	130-25E	4161	130-25E	21105	21105							
39		39-1	3950.0393	50.9110	39-40	475	9106	130-25E	4161	130-25E	21105	21105							
40		40-1	3950.0393	50.9110	40-41	475	9106	130-25E	4161	130-25E	21105	21105							
41		41-1	3950.0393	50.9110	41-42	475	9106	130-25E	4161	130-25E	21105	21105							
42		42-1	3950.0393	50.9110	42-43	475	9106	130-25E	4161	130-25E	21105	21105							
43		43-1	3950.0393	50.9110	43-44	475	9106	130-25E	4161	130-25E	21105	21105							
44		44-1	3950.0393	50.9110	44-45	475	9106	130-25E	4161	130-25E	21105	21105							
45		45-1	3950.0393	50.9110	45-46	475	9106	130-25E	4161	130-25E	21105	21105							
46		46-1	3950.0393	50.9110	46-47	475	9106	130-25E	4161	130-25E	21105	21105							
47		47-1	3950.0393	50.9110	47-48	475	9106	130-25E	4161	130-25E	21105	21105							
48		48-1	3950.0393	50.9110	48-49	475	9106	130-25E	4161	130-25E	21105	21105							
49		49-1	3950.0393	50.9110	49-50	475	9106	130-25E	4161	130-25E	21105	21105							
50		50-1	3950.0393	50.9110	50-51	475	9106	130-25E	4161	130-25E	21105	21105							
51		51-1	3950.0393	50.9110	51-52	475	9106	130-25E	4161	130-25E	21105	21105							
52		52-1	3950.0393	50.9110	52-53	475	9106	130-25E	4161	130-25E	21105	21105							
53		53-1	3950.0393	50.9110	53-54	475	9106	130-25E	4161	130-25E	21105	21105							
54		54-1	3950.0393	50.9110	54-55	475	9106	130-25E	4161	130-25E	21105	21105							
55		55-1	3950.0393	50.9110	55-56	475	9106	130-25E	4161	130-25E	21105	21105							
56		56-1	3950.0393	50.9110	56-57	475	9106	130-25E	4161	130-25E	21105	21105							
57		57-1	3950.0393	50.9110	57-58	475	9106	130-25E	4161	130-25E	21105	21105							
58		58-1	3950.0393	50.9110	58-59	475	9106	130-25E	4161	130-25E	21105	21105							
59		59-1	3950.0393	50.9110	59-60	475	9106	130-25E	4161	130-25E	21105	21105							
60		60-1	3950.0393	50.9110	60-61	475	9106	130-25E	4161	130-25E	21105	21105							